

Environmental Review Record

City of Ontario Sewer Improvement Project.

Subject: Sewer Line Replacement Project, Ontario, Malheur County, Oregon

Ontario Oregon, Malheur County

Categorical Exclusion- NEPA Environmental Documentation

The following agencies/agents/databases have been contacted regarding this project.

<u>Agency</u>	<u>Address</u>	<u>Name</u>	<u>Contact Date</u>	<u>Response</u>
Contamination Toxic Substance				
Environmental Data Resources	www.edrmet.com 1800-352-0050	na	April 13, 2020	April 14, 2020
Inquiry #6040141				

Contamination and Toxic Substances (Multifamily and Non-Residential Properties)

General requirements	Legislation	Regulations
It is HUD policy that all properties that are being proposed for use in HUD programs be free of hazardous materials, contamination, toxic chemicals and gases, and radioactive substances, where a hazard could affect the health and safety of the occupants or conflict with the intended utilization of the property.		24 CFR 58.5(i)(2) 24 CFR 50.3(i)
Reference		
https://www.hudexchange.info/programs/environmental-review/site-contamination		

1. How was site contamination evaluated?¹ Select all that apply.

- ASTM Phase I ESA
- ASTM Phase II ESA
- Remediation or clean-up plan
- ASTM Vapor Encroachment Screening
- None of the above

→ Provide documentation and reports and include an explanation of how site contamination was evaluated in the Worksheet Summary.

Continue to Question 2.

2. Were any on-site or nearby toxic, hazardous, or radioactive substances found that could affect the health and safety of project occupants or conflict with the intended use of the property? (Were any recognized environmental conditions or RECs identified in a Phase I ESA and confirmed in a Phase II ESA?)

- No

A search of available environmental records was conducted by Environmental Data Resources, Inc. (EDR) in accordance with EPA' Standards and Practices for all appropriate inquiries and ASTM Standard Practices for Environmental Site Assessments. EDR generated an environmental report for the target property located at SW 3rd Street by SW 9th Avenue within the City of Ontario, Malheur County, Oregon. No recognized environmental conditions were found on the target property.

¹ HUD regulations at 24 CFR § 58.5(i)(2)(ii) require that the environmental review for multifamily housing with five or more dwelling units or non-residential property include the evaluation of previous uses of the site or other evidence of contamination on or near the site. For acquisition and new construction of multifamily and nonresidential properties HUD strongly advises the review include an ASTM Phase I Environmental Site Assessment (ESA) to meet real estate transaction standards of due diligence and to help ensure compliance with HUD's toxic policy at 24 CFR §58.5(i) and 24 CFR §50.3(i). Also note that some HUD programs require an ASTM Phase I ESA.

→ Based on the response, the review is in compliance with this section.
Continue to the Worksheet Summary below.

Yes.

→ Describe the findings, including any recognized environmental conditions (RECs), in Worksheet Summary below. Continue to Question 3.

3. Mitigation

Document the mitigation needed according to the requirements of the appropriate federal, state, tribal, or local oversight agency. If the adverse environmental effects cannot be mitigated, then HUD assistance may not be used for the project at this site.

Can adverse environmental impacts be mitigated?

Adverse environmental impacts cannot feasibly be mitigated

→ Project cannot proceed at this location.

Yes, adverse environmental impacts can be eliminated through mitigation.

→ Provide all mitigation requirements² and documents. Continue to Question 4.

4. Describe how compliance was achieved. Include any of the following that apply: State Voluntary Clean-up Program, a No Further Action letter, use of engineering controls³, or use of institutional controls⁴.

² Mitigation requirements include all clean-up actions required by applicable federal, state, tribal, or local law. Additionally, provide, as applicable, the long-term operations and maintenance plan, Remedial Action Work Plan, and other equivalent documents.

³ Engineering controls are any physical mechanism used to contain or stabilize contamination or ensure the effectiveness of a remedial action. Engineering controls may include, without limitation, caps, covers, dikes, trenches, leachate collection systems, signs, fences, physical access controls, ground water monitoring systems and ground water containment systems including, without limitation, slurry walls and ground water pumping systems.

⁴ Institutional controls are mechanisms used to limit human activities at or near a contaminated site, or to ensure the effectiveness of the remedial action over time, when contaminants remain at a site at levels above the applicable remediation standard which would allow for unrestricted use of the property. Institutional controls may include structure, land, and natural resource use restrictions, well restriction areas, classification exception areas, deed notices, and declarations of environmental restrictions.

If a remediation plan or clean-up program was necessary, which standard does it follow?

Complete removal

→ *Continue to the Worksheet Summary.*

Risk-based corrective action (RBCA)

→ *Continue to the Worksheet Summary.*

Worksheet Summary

Compliance Determination

Provide a clear description of your determination and a synopsis of the information that it was based on, such as:

- Map panel numbers and dates
- Names of all consulted parties and relevant consultation dates
- Names of plans or reports and relevant page numbers
- Any additional requirements specific to your region

According to the EDR report, the target property was not listed in any of the local, State, and Federal environmental databases. Therefore, based on the EDR report, no recognized environmental conditions were found on the target property. Refer to page 8, of the EDR Report dated April 14, 2020.

Are formal compliance steps or mitigation required?

Yes

No

Ontario Oregon

SW 3rd Street By SW 9th Ave
Ontario, OR 97914

Inquiry Number: 6040141.2s
April 14, 2020

The EDR Radius Map™ Report with GeoCheck®



6 Armstrong Road, 4th floor
Shelton, CT 06484
Toll Free: 800.352.0050
www.edrnet.com

TABLE OF CONTENTS

<u>SECTION</u>	<u>PAGE</u>
Executive Summary	ES1
Overview Map	2
Detail Map	3
Map Findings Summary	4
Map Findings	8
Orphan Summary	474
Government Records Searched/Data Currency Tracking	GR-1
 <u>GEOCHECK ADDENDUM</u>	
Physical Setting Source Addendum	A-1
Physical Setting Source Summary	A-2
Physical Setting SSURGO Soil Map	A-5
Physical Setting Source Map	A-7
Physical Setting Source Map Findings	A-9
Physical Setting Source Records Searched	PSGR-1

Thank you for your business.
Please contact EDR at 1-800-352-0050
with any questions or comments.

Disclaimer - Copyright and Trademark Notice

This Report contains certain information obtained from a variety of public and other sources reasonably available to Environmental Data Resources, Inc. It cannot be concluded from this Report that coverage information for the target and surrounding properties does not exist from other sources. **NO WARRANTY EXPRESSED OR IMPLIED, IS MADE WHATSOEVER IN CONNECTION WITH THIS REPORT. ENVIRONMENTAL DATA RESOURCES, INC. SPECIFICALLY DISCLAIMS THE MAKING OF ANY SUCH WARRANTIES, INCLUDING WITHOUT LIMITATION, MERCHANTABILITY OR FITNESS FOR A PARTICULAR USE OR PURPOSE. ALL RISK IS ASSUMED BY THE USER. IN NO EVENT SHALL ENVIRONMENTAL DATA RESOURCES, INC. BE LIABLE TO ANYONE, WHETHER ARISING OUT OF ERRORS OR OMISSIONS, NEGLIGENCE, ACCIDENT OR ANY OTHER CAUSE, FOR ANY LOSS OF DAMAGE, INCLUDING, WITHOUT LIMITATION, SPECIAL, INCIDENTAL, CONSEQUENTIAL, OR EXEMPLARY DAMAGES. ANY LIABILITY ON THE PART OF ENVIRONMENTAL DATA RESOURCES, INC. IS STRICTLY LIMITED TO A REFUND OF THE AMOUNT PAID FOR THIS REPORT.** Purchaser accepts this Report "AS IS". Any analyses, estimates, ratings, environmental risk levels or risk codes provided in this Report are provided for illustrative purposes only, and are not intended to provide, nor should they be interpreted as providing any facts regarding, or prediction or forecast of, any environmental risk for any property. Only a Phase I Environmental Site Assessment performed by an environmental professional can provide information regarding the environmental risk for any property. Additionally, the information provided in this Report is not to be construed as legal advice.

Copyright 2020 by Environmental Data Resources, Inc. All rights reserved. Reproduction in any media or format, in whole or in part, of any report or map of Environmental Data Resources, Inc., or its affiliates, is prohibited without prior written permission.

EDR and its logos (including Sanborn and Sanborn Map) are trademarks of Environmental Data Resources, Inc. or its affiliates. All other trademarks used herein are the property of their respective owners.

EXECUTIVE SUMMARY

A search of available environmental records was conducted by Environmental Data Resources, Inc (EDR). The report was designed to assist parties seeking to meet the search requirements of EPA's Standards and Practices for All Appropriate Inquiries (40 CFR Part 312), the ASTM Standard Practice for Environmental Site Assessments (E 1527-13), the ASTM Standard Practice for Environmental Site Assessments for Forestland or Rural Property (E 2247-16), the ASTM Standard Practice for Limited Environmental Due Diligence: Transaction Screen Process (E 1528-14) or custom requirements developed for the evaluation of environmental risk associated with a parcel of real estate.

TARGET PROPERTY INFORMATION

ADDRESS

SW 3RD STREET BY SW 9TH AVE
ONTARIO, OR 97914

COORDINATES

Latitude (North): 44.0193020 - 44° 1' 9.48"
Longitude (West): 116.9692230 - 116° 58' 9.20"
Universal Transverse Mercator: Zone 11
UTM X (Meters): 502466.8
UTM Y (Meters): 4873801.0
Elevation: 2154 ft. above sea level

USGS TOPOGRAPHIC MAP ASSOCIATED WITH TARGET PROPERTY

Target Property Map: 5978910 PAYETTE, ID
Version Date: 2013

AERIAL PHOTOGRAPHY IN THIS REPORT

Portions of Photo from: 20150619
Source: USDA

MAPPED SITES SUMMARY

Target Property Address:
 SW 3RD STREET BY SW 9TH AVE
 ONTARIO, OR 97914

Click on Map ID to see full detail.

MAP ID	SITE NAME	ADDRESS	DATABASE ACRONYMS	RELATIVE ELEVATION	DIST (ft. & mi.) DIRECTION
1	SAINT ALPHONSUS MEDI	351 SW 9TH AVE	RCRA NonGen / NLR, FINDS, ECHO	Higher	152, 0.029, WNW
2		963 SW 4TH ST	OR HAZMAT	Lower	444, 0.084, WSW
A3	HOLY ROSARY MED CEN/	784 SW 4TH ST	LUST, UST	Higher	527, 0.100, NNW
A4	HOLY ROSARY MED CEN/	784 SW 4TH ST	FINDS	Higher	527, 0.100, NNW
A5	HOLY ROSARY MED CEN/	784 SW 4TH ST	RGA LUST	Higher	527, 0.100, NNW
B6	PACIFIC SUPPLY CO-OP	955 SE 8TH AVE	RGA HWS	Lower	562, 0.106, NW
B7	PACIFIC SUPPLY CO-OP	955 SE 8TH AVE	RGA HWS	Lower	562, 0.106, NW
8		SW 3RD & SW 11TH	SPILLS	Lower	649, 0.123, South
C9	HICKEY DON	815 SW 1ST ST	RCRA NonGen / NLR, FINDS, ECHO	Lower	663, 0.126, East
C10		849 SW 1ST ST	SPILLS	Lower	667, 0.126, East
D11		1108 SW 4TH ST	OR HAZMAT	Lower	748, 0.142, SSW
D12	ONTARIO READINESS CE	1320 SW 4TH STREET	UIC	Lower	775, 0.147, SSW
E13	HOLY ROSARY MED CEN/	670 SW 4TH ST	RGA LUST	Lower	929, 0.176, North
14	ARGUS OBSERVER	1160 SW 4TH ST	AST, HSIS	Higher	942, 0.178, SSW
E15	ONTARIO ORTHOPEDIC A	640 SW 4TH STREET	LUST	Lower	997, 0.189, North
E16	ONTARIO ORTHOPEDIC A	640 SW 4TH STREET	RGA LUST	Lower	997, 0.189, North
E17	ONTARIO ORTHOPEDIC A	640 SW 4TH AVE	UST	Lower	997, 0.189, North
F18	OREGON RADIATOR WORK	787 S OREGON	RGA HWS	Lower	1025, 0.194, East
F19	OREGON RADIATOR WORK	787 S OREGON	ECSI	Lower	1025, 0.194, East
F20	OREGON RADIATOR WORK	787 S OREGON ST	FINDS	Lower	1025, 0.194, East
G21	FARMER'S SUPPLY CO-O	1115 S. OREGON ST.	SSTS	Higher	1026, 0.194, ESE
G22	FARMER'S SUPPLY CO-O	1115 S OREGON ST	SSTS	Higher	1026, 0.194, ESE
G23	FARMERS SUPPLY COOP	1115 S OREGON ST	HSIS	Higher	1026, 0.194, ESE
G24	FARMERS SUPPLY CO-OP	1155 S OREGON ST	RGA HWS	Higher	1054, 0.200, ESE
G25	FARMERS SUPPLY CO-OP	1155 S OREGON ST.	RGA HWS	Higher	1054, 0.200, ESE
G26	FARMERS SUPPLY CO-OP	1155 S OREGON ST.	ECSI	Higher	1054, 0.200, ESE
G27	FARMERS SUPPLY CO-OP	1155 S OREGON ST	FINDS	Higher	1054, 0.200, ESE
28		SW 10TH AVE & S OR S	OR HAZMAT	Higher	1055, 0.200, SE
H29	HEATING OIL TANK	591 SW 3RD ST	LUST	Lower	1059, 0.201, North
H30	HEATING OIL TANK	591 SW 3RD ST	RGA LUST	Lower	1059, 0.201, North
H31	SCHUFORD, MARGRET	591 SW 3RD ST	FINDS	Lower	1059, 0.201, North
H32	SCHUFORD, MARGRET	591 SW 3RD ST	RGA LUST	Lower	1059, 0.201, North
G33	G & E RODRIGUEZ HOLD	40 SE 10TH AVE	AST, HSIS	Higher	1087, 0.206, ESE
H34	ONTARIO MUNICIPAL AI	581 SW 3RD ST.	NPDES	Lower	1105, 0.209, North
I35	PACIFIC SUPPLY CO-OP	95 SE 8TH AVE	ECSI	Lower	1138, 0.216, East
I36	PACIFIC SUPPLY CO-OP	95 SE 8TH AVE	RGA HWS	Lower	1138, 0.216, East
I37		95 SE 8TH AVE	SPILLS	Lower	1138, 0.216, East
I38	PACIFIC SUPPLY CO-OP	95 SE 8TH AVE	FINDS	Lower	1138, 0.216, East
I39	FARMERS SUPPLY	95 SE 8TH AVE	SPILLS 90	Lower	1138, 0.216, East

MAPPED SITES SUMMARY

Target Property Address:
 SW 3RD STREET BY SW 9TH AVE
 ONTARIO, OR 97914

Click on Map ID to see full detail.

MAP ID	SITE NAME	ADDRESS	DATABASE ACRONYMS	RELATIVE ELEVATION	DIST (ft. & mi.) DIRECTION
J40	TREASURE VALLEY COMM	650 COLLEGE BOULEVAR	FINDS, ECHO	Lower	1208, 0.229, WNW
J41	TREASURE VALLEY COMM	650 COLLEGE BLVD	RCRA-VSQQ, MANIFEST, NPDES	Lower	1208, 0.229, WNW
J42	TREASURE VALLEY COMM	650 COLLEGE BLVD	LUST, UST, OR HAZMAT, NPDES	Lower	1208, 0.229, WNW
J43	TREASURE VALLEY COMM	650 COLLEGE BLVD	HSIS	Lower	1208, 0.229, WNW
J44		650 COLLEGE BLVD	ERNS	Lower	1208, 0.229, WNW
J45	TREASURE VALLEY COMM	650 COLLEGE BLVD	RGA LUST	Lower	1208, 0.229, WNW
46	CAL GAS-ONTARIO	710 S OREGON ST	EDR Hist Auto	Lower	1212, 0.230, ENE
47	CITY CLEANERS II (FO	354 SW 5TH AVE	DRYCLEANERS	Lower	1288, 0.244, North
K48		589 SW 1ST ST	SPILLS	Lower	1292, 0.245, NE
K49	AMERICOLD	589 SW 1ST STREET	SPILLS 90	Lower	1292, 0.245, NE
50	ONTARIO CITY OF	490 SW 32ND ST	RCRA NonGen / NLR, FINDS, ECHO	Lower	1343, 0.254, NNE
L51	POOLE NORMAN	87 SE 7TH	EDR Hist Auto	Higher	1362, 0.258, East
L52	NORM POOLE OIL INC	87 S E 7TH AVE	FINDS, FUELS PROGRAM	Higher	1362, 0.258, East
L53	POOLE OIL - ONTARIO	87 SE 7TH AVE	RGA HWS	Higher	1362, 0.258, East
L54	NORM POOLE OIL INC -	87 SE 7TH AVE	FINDS	Higher	1362, 0.258, East
L55	NORM POOLE OIL INC -	87 SE 7TH AVE	UST	Higher	1362, 0.258, East
M56	ANDREWS SEED INC	580 S OREGON ST	FINDS	Lower	1405, 0.266, ENE
M57	ANDREW SEED & FERTIL	580 S OREGON ST	RGA HWS	Lower	1405, 0.266, ENE
M58	ANDREWS SEED CO	580 S OREGON ST	ECSI, HSIS	Lower	1405, 0.266, ENE
N59	PACIFIC SUPPLY CO-OP	SE 10TH AVE & RR TRA	FINDS	Higher	1413, 0.268, SE
N60	PACIFIC SUPPLY CO-OP	SE 10TH AVE & RR TRA	ECSI	Higher	1413, 0.268, SE
61	CAREER AND TECHNICAL	SWC OF SW 7TH & SE 5	NPDES	Lower	1452, 0.275, NW
O62	CLAIRES AUTOMOTIVE	78 SW 5TH AVE	RCRA NonGen / NLR, FINDS, ECHO	Lower	1470, 0.278, NE
O63	CLAIRES AUTOMOTIVE	78 SW 5TH AVE	AST, OR HAZMAT, HSIS	Lower	1470, 0.278, NE
P64	CITY OF ONTARIO	444 SW 4TH ST	LUST, UST, UIC	Lower	1506, 0.285, North
P65	CITY OF ONTARIO	444 SW 4TH ST	RGA LUST	Lower	1506, 0.285, North
P66	CITY OF ONTARIO	444 SW 4TH ST	FINDS	Lower	1506, 0.285, North
Q67	WATER DEPARTMENT UST	SW 2ND ST (400 BLOCK	ECSI	Lower	1507, 0.285, NNE
Q68	WATER DEPARTMENT UST	SW 2ND ST (400 BLOCK	FINDS	Lower	1507, 0.285, NNE
R69	PC ENERGY, LLC - PAD	93 SE 7TH AVENUE	FUELS PROGRAM	Higher	1508, 0.286, ENE
R70	PC ENERGY, LLC - PAD	93 SE 7TH AVENUE	FUELS PROGRAM	Higher	1508, 0.286, ENE
R71	PC ENERGY, LLC - PAD	93 SE 7TH AVENUE	FUELS PROGRAM	Higher	1508, 0.286, ENE
R72	PC ENERGY, LLC - PAD	93 SE 7TH AVENUE	FUELS PROGRAM	Higher	1508, 0.286, ENE
R73	PC ENERGY LLC	93 SE 7TH AVE	AST, HSIS	Higher	1508, 0.286, ENE
R74	PC ENERGY	93 SE 7TH AVE	FINDS, ECHO	Higher	1508, 0.286, ENE
R75	PC ENERGY, LLC - PAD	93 SE 7TH AVENUE	FUELS PROGRAM	Higher	1508, 0.286, ENE
S76	DARIGOLD - ONTARIO	65 SW 5TH AVE.	RGA HWS	Lower	1583, 0.300, NE
S77	ASSOCIATED DAIRIES	65 SW 5TH AVE	LUST, UST	Lower	1583, 0.300, NE
S78	ASSOCIATED DAIRIES	65 SW 5TH AVE	RGA LUST	Lower	1583, 0.300, NE

MAPPED SITES SUMMARY

Target Property Address:
 SW 3RD STREET BY SW 9TH AVE
 ONTARIO, OR 97914

Click on Map ID to see full detail.

MAP ID	SITE NAME	ADDRESS	DATABASE ACRONYMS	RELATIVE ELEVATION	DIST (ft. & mi.) DIRECTION
S79	DARIGOLD - ONTARIO	65 SW 5TH AVE.	ECSI, CRL, ENG CONTROLS, INST CONTROL, VCP	Lower	1583, 0.300, NE
S80	DARIGOLD - ONTARIO	65 SW 5TH AVE	RGA HWS	Lower	1583, 0.300, NE
S81	ASSOCIATED DAIRIES	65 SW 5TH AVE	FINDS	Lower	1583, 0.300, NE
T82	PHILLIPS BULK PLANT	289 SW 4TH AVE.	RGA HWS	Lower	1667, 0.316, NNE
T83	PHILLIPS BULK PLANT	289 SW 4TH AVE	RGA HWS	Lower	1667, 0.316, NNE
T84	PHILLIPS BULK PLANT	289 SW 4TH AVE	FINDS	Lower	1667, 0.316, NNE
T85	PHILLIPS BULK PLANT	289 SW 4TH AVE.	ECSI	Lower	1667, 0.316, NNE
U86	GOODMAN OIL EXXON	268 SW 4TH	LUST, UST	Lower	1702, 0.322, NNE
V87	EARLS FLYING A SITE	106 SW 4TH AVE	FINDS	Lower	1713, 0.324, NE
V88	EARL'S FLYING A (FOR	106 SW 4TH AVE.	ECSI	Lower	1713, 0.324, NE
V89	EARL'S FLYING A (FOR	106 SW 4TH AVE	RGA HWS	Lower	1713, 0.324, NE
U90	PHILLIPS 66 COMPANY	289 SW 4TH	UST	Lower	1716, 0.325, NNE
W91	GENTRY FORD - S OREG	490-496 S OREGON ST	FINDS	Lower	1722, 0.326, NE
T92	G & R PETROLEUM	253 SW 4TH AV	RCRA NonGen / NLR, FINDS, ECHO	Lower	1725, 0.327, NNE
T93	ACE REALTY	253 SW 4TH AVE	FTTS, HIST FTTS	Lower	1725, 0.327, NNE
T94	SAVWAY INC	253 SW 4TH AVE	EDR Hist Auto	Lower	1725, 0.327, NNE
X95	CAPTAIN JOHN W. BROW	1330 SW 4TH ST.	NPDES	Lower	1725, 0.327, South
X96	ONTARIO READINESS CE	1330 SW 4TH ST.	FINDS	Lower	1725, 0.327, South
U97	REDS PHILLIPS 66	211 SW 4TH AVE	EDR Hist Auto	Lower	1739, 0.329, NNE
U98	RAG'S SUPER SERVICE	211 SW 4TH AVE.	ECSI	Lower	1739, 0.329, NNE
U99	RAG S SERVICE STATIO	211 SW 4TH AVE	FINDS	Lower	1739, 0.329, NNE
U100	RAG'S SUPER SERVICE	211 SW 4TH AVE	RGA HWS	Lower	1739, 0.329, NNE
Y101	FARMERS SUPPLY CO-OP	SE 12TH AVE & RAILRO	FINDS	Lower	1754, 0.332, SE
Y102	FARMERS SUPPLY CO-OP	SE 12TH AVE & RAILRO	ECSI	Lower	1754, 0.332, SE
V103	SIGNAL OIL BULK PLAN	92 SW 4TH AVE	FINDS	Lower	1760, 0.333, NE
V104	SIGNAL OIL BULK PLAN	92 SW 4TH AVE.	RGA HWS	Lower	1760, 0.333, NE
V105	SIGNAL OIL BULK PLAN	92 SW 4TH AVE	RGA HWS	Lower	1760, 0.333, NE
V106	SIGNAL OIL BULK PLAN	92 SW 4TH AVE.	ECSI	Lower	1760, 0.333, NE
U107	TREASURE VALLEY QUIC	177 SW 4TH AVE	RGA LUST	Lower	1767, 0.335, NNE
U108	TREASURE VALLEY QUIC	177 SW 4TH AVE	FINDS	Lower	1767, 0.335, NNE
U109	TREASURE VALLEY QUIC	177 SW 4TH AVE	LUST, UST	Lower	1767, 0.335, NNE
U110	JERRY STONES AUTO SA	177 SW 4TH AVE	FINDS, ECHO	Lower	1767, 0.335, NNE
U111	JERRY STONES AUTO SA	177 SW 4TH AVE	RCRA NonGen / NLR	Lower	1767, 0.335, NNE
W112	GENTRY FORD - S OREG	490-496 S OREGON ST.	ECSI	Lower	1776, 0.336, NE
113	WESTERN STOCKMAN'S S	93 SE 6TH AVE	UST	Higher	1776, 0.336, ENE
T114	KEY-LOCK GAS COMPANY	255 SW 4TH AVE	EDR Hist Auto	Lower	1787, 0.338, NNE
Z115	FARMERS SUPPLY CO-OP	514 SW 4TH AVE	RGA LUST	Lower	1789, 0.339, NNW
Z116	FARMERS SUPPLY COOPE	514 SW 4TH AV	SEMS-ARCHIVE	Lower	1789, 0.339, NNW
Z117	FARMERS SUPPLY COOP	514 SW 4TH AVE	FTTS, HIST FTTS	Lower	1789, 0.339, NNW

MAPPED SITES SUMMARY

Target Property Address:
 SW 3RD STREET BY SW 9TH AVE
 ONTARIO, OR 97914

Click on Map ID to see full detail.

MAP ID	SITE NAME	ADDRESS	DATABASE ACRONYMS	RELATIVE ELEVATION	DIST (ft. & mi.) DIRECTION
Z118	FARMER'S SUPPLY CO-O	514 SW 4TH AVE	SSTS	Lower	1789, 0.339, NNW
Z119	FRAMERS SUPPLY CO-OP	514 SW 4TH AVE	RGA LUST	Lower	1789, 0.339, NNW
Z120	FARMERS SUPPLY COOPE	514 SW 4TH AVE	EDR Hist Auto	Lower	1789, 0.339, NNW
Z121	FRAMERS SUPPLY CO-OP	514 SOUTHWEST 4TH AV	FINDS, ECHO	Lower	1789, 0.339, NNW
Z122	FARMERS SUPPLY CO-OP	514 SW 4TH AVE	LUST, UST, AST, AIRS, HSI, UIC	Lower	1789, 0.339, NNW
V123	BILL'S FLYING A SERV	119 SW 4TH AVE	RGA HWS	Lower	1793, 0.340, NNE
V124	BILL'S FLYING A SERV	119 SW 4TH AVE.	ECSI	Lower	1793, 0.340, NNE
V125	BILLS FLYING A SERVI	119 SW 4TH AVE	FINDS	Lower	1793, 0.340, NNE
126	ERNIES ELECTRIC INC	435 S OREGON ST	UST	Lower	1796, 0.340, NE
AA127		600 COLLEGE BLVD	SPILLS	Lower	1802, 0.341, NW
Z128	FARMERS SUPPLY COOPE	524 SW 4TH AVE	EDR Hist Auto	Lower	1806, 0.342, NNW
Z129	COIN-O-MATIC LAUNDRY	608 SW 4TH AVE	RGA HWS	Lower	1832, 0.347, NNW
Z130	COIN-O-MATIC LAUNDRY	608 SW 4TH AVE	FINDS	Lower	1832, 0.347, NNW
Z131	COIN-O-MATIC LAUNDRY	608 SW 4TH AVE.	ECSI	Lower	1832, 0.347, NNW
132	JOHANSON MILLING	811 NW PARK BLVD	FINDS	Higher	1832, 0.347, WNW
AB133	KEITHS SINCLAIR & UH	485 SW 4TH AVE	RGA LUST	Lower	1836, 0.348, North
AB134	KEITHS SINCLAIR SERV	485 SW 4TH AVE	EDR Hist Auto	Lower	1836, 0.348, North
AB135	KEITHS SINCLAIR & UH	485 SW 4TH AVE	FINDS	Lower	1836, 0.348, North
AB136	KEITHS SINCLAIR & UH	485 SW 4TH AVE	LUST, UST	Lower	1836, 0.348, North
AC137	SIGNAL SERVICE (FORM	75 SW 4TH AVE	ECSI	Lower	1880, 0.356, NE
AC138	SIGNAL SERVICE (FORM	75 SW 4TH AVE	RGA HWS	Lower	1880, 0.356, NE
AC139	SIGNAL SERVICE (FORM	75 SW 4TH AVE	FINDS	Lower	1880, 0.356, NE
AD140	RRF INVESTMENTS LLC	410 S OREGON ST	FINDS, ECHO	Lower	1882, 0.356, NE
AD141	RRF INVESTMENTS LLC	410 S OREGON ST	MANIFEST	Lower	1882, 0.356, NE
AD142	RRF INVESTMENTS LLC	410 S OREGON ST	RCRA NonGen / NLR	Lower	1882, 0.356, NE
143	ONTARIO READINESS CE	330 SOUTHWEST 4TH ST	ECSI, VCP	Lower	1882, 0.356, North
AA144	HEATING OIL TANK	802 SW 5TH	LUST	Lower	1887, 0.357, NW
145		555 SW 4TH AVE	OR HAZMAT	Lower	1895, 0.359, NNW
AE146	AUSTINS CHEVRON SERV	676 SW 4TH AVE	EDR Hist Auto	Lower	1896, 0.359, NNW
AE147	CHEVRON SERVICE STAT	676 SW 4TH AVE	RGA HWS	Lower	1896, 0.359, NNW
148	317715800 - JAECIE L	109 SE 9TH AVE	FINDS	Lower	1924, 0.364, ESE
AF149	AUTOZONE NO 3754	430 SW 7TH ST	RCRA-VSQG	Lower	1927, 0.365, NNW
AF150	AUTOZONE NO 3754	430 SW 7TH ST	FINDS, ECHO	Lower	1927, 0.365, NNW
AE151	CHEVRON STATION #9-4	677 SW 4TH AVE	FINDS	Lower	1931, 0.366, NNW
AB152	CITY CLEANER FORMER	354 SOUTHWEST 5TH ST	FINDS	Lower	1936, 0.367, North
AB153	CITY CLEANERS (FORME	354 SW 5TH ST	RGA HWS	Lower	1936, 0.367, North
AB154	CITY CLEANER (FORMER	354 SW 5TH STREET	SEMS-ARCHIVE	Lower	1936, 0.367, North
AB155	CITY CLEANERS (FORME	354 SW 5TH ST.	CRL, ECSI	Lower	1936, 0.367, North
AB156	FABRICLEAN	354 SW 5TH ST	EDR Hist Cleaner	Lower	1936, 0.367, North

MAPPED SITES SUMMARY

Target Property Address:
 SW 3RD STREET BY SW 9TH AVE
 ONTARIO, OR 97914

Click on Map ID to see full detail.

MAP ID	SITE NAME	ADDRESS	DATABASE ACRONYMS	RELATIVE ELEVATION	DIST (ft. & mi.) DIRECTION
AG157	JAEKEL & ROGERS	SE 1ST ST (600 BLOCK	ECSI	Lower	1967, 0.373, ENE
AG158	JAEKEL & ROGERS	SE 1ST ST (600 BLOCK	FINDS	Lower	1967, 0.373, ENE
159		1400 SW 4TH ST	OR HAZMAT	Higher	1986, 0.376, South
160	ONTARIO CITY OF - C/	1155 S PARK BLVD	HSIS	Higher	1988, 0.377, WSW
AH161	JUST RIGHT CLEANERS	375 S OREGON ST.	ECSI	Lower	1991, 0.377, NE
AH162	JUST RIGHT CLEANERS	381 S OREGON ST	SEMS-ARCHIVE	Lower	2007, 0.380, NE
AH163	JUST RIGHT CLEANERS	381 S OREGON	EDR Hist Cleaner	Lower	2007, 0.380, NE
AH164	JUST RIGHT CLEANERS	381 S OREGON ST	FINDS	Lower	2007, 0.380, NE
AH165	JUST RIGHT CLEANERS	381 S OREGON ST	RGA HWS	Lower	2007, 0.380, NE
AF166	ONTARIO ORTHOPEDIC A	SW FOURTH & COLLEGE	FINDS	Lower	2026, 0.384, NNW
AF167	OLD CHEVRON, ONTARIO	SW 4TH & COLLEGE	FINDS	Lower	2026, 0.384, NNW
168	ONTARIO SD 8C	497 SW 3RD AVE	FINDS	Lower	2037, 0.386, North
169	CAMPO & POOLE DISTRI	75 SE 6TH AVE	ECSI, AST, HSIS	Higher	2050, 0.388, ENE
AI170	MATHEWS CHEVROLET	88 SW 3RD AVE	RGA LUST	Lower	2057, 0.390, NE
AI171	MATHEWS CHEVROLET	88 SW 3RD AVE	FINDS	Lower	2057, 0.390, NE
AI172	MATHEWS CHEVROLET	88 SW 3RD AVE	LUST, UST	Lower	2057, 0.390, NE
173	GOODMAN OIL	268 SW 4TH ST	FINDS	Lower	2076, 0.393, North
AJ174	ONTARIO SD 8C	195 SW 3RD AVE	FTTS, HIST FTTS	Lower	2084, 0.395, NNE
AJ175	ONTARIO SD 8C	195 SW 3RD AVE	FINDS	Lower	2084, 0.395, NNE
176	ST. MATTHEW CHURCH	802 SW 5TH	FINDS	Lower	2114, 0.400, NW
AK177	CHEVRON STATION 6009	COLLEGE BLVD & 4TH A	NPDES	Lower	2119, 0.401, NNW
AK178	OLD CHEVRON, ONTARIO	SW 4TH & COLLEGE	RGA LUST	Lower	2119, 0.401, NNW
AK179	OLD CHEVRON, ONTARIO	SW 4TH & COLLEGE	LUST	Lower	2119, 0.401, NNW
AK180	ONTARIO ORTHOPEDIC A	SW FOURTH & COLLEGE	RGA LUST	Lower	2119, 0.401, NNW
AK181	CHEVRON & DR. GARY B	SW FOURTH & COLLEGE	RGA LUST	Lower	2119, 0.401, NNW
182	US NATIONAL BANK OF	281 SW 1ST ST	UST	Lower	2157, 0.409, NNE
AL183	QWEST CORPORATION DB	225 SW 2ND ST	UST	Lower	2161, 0.409, NNE
AL184	MALHEUR BELL	225 SW 2ND ST	FINDS	Lower	2161, 0.409, NNE
AL185	CENTURYLINK	225 SW 2ND ST	HSIS	Lower	2161, 0.409, NNE
AM186	RITE AID #5400	728 SW 4TH AVE	RCRA-VSQQ, FINDS, ECHO	Lower	2190, 0.415, NNW
AM187	RITE AID #5400	728 SW 4TH AVE	MANIFEST	Lower	2190, 0.415, NNW
188		336 SW 7TH ST	SPILLS	Lower	2266, 0.429, NNW
AM189	CHEVRON STATION #9-4	767 SW 4TH AVE.	ECSI, VCP, BROWNFIELDS	Lower	2290, 0.434, NNW
AM190	CHEVRON STATION #9-4	767 SW 4TH AVE	RGA HWS	Lower	2290, 0.434, NNW
AN191	NVPEC	1025 SE 2ND	SPILLS 90	Lower	2297, 0.435, ESE
AN192	NVPEC BULK STORAGE F	1025 SE 2ND ST	ECSI, CRL, INST CONTROL, VCP, FINDS	Lower	2297, 0.435, ESE
AN193		1025 SE 2ND ST	SPILLS	Lower	2297, 0.435, ESE
AN194	NVPEC BULK STORAGE F	1025 SE 2ND ST	RGA HWS	Lower	2297, 0.435, ESE
AO195	USPS ONTARIO FACILIT	88 SW 2ND AVE	RCRA NonGen / NLR, FINDS, ECHO	Lower	2372, 0.449, NNE

MAPPED SITES SUMMARY

Target Property Address:
 SW 3RD STREET BY SW 9TH AVE
 ONTARIO, OR 97914

Click on Map ID to see full detail.

MAP ID	SITE NAME	ADDRESS	DATABASE ACRONYMS	RELATIVE ELEVATION	DIST (ft. & mi.) DIRECTION
AP196		227 S OREGON ST	OR HAZMAT	Lower	2393, 0.453, NE
AQ197	RODEX SALES & SVC LL	1077 SE 2ND ST	SSTS	Lower	2395, 0.454, ESE
AQ198	ADVANCED MOULDING	1077 SE 2ND ST	RCRA NonGen / NLR, FINDS, ECHO	Lower	2395, 0.454, ESE
199		537 SE 2ND ST	OR HAZMAT	Higher	2407, 0.456, ENE
AP200		S 207 OREGON ST	OR HAZMAT	Lower	2427, 0.460, NE
201		1851 NW 4TH ST.	ERNS	Higher	2435, 0.461, South
AR202	LAND VIEW FERTILIZER	1401 SE 1ST ST	SSTS	Lower	2460, 0.466, SE
AR203	UNION FERTILIZER, IN	1401 SE FIRST ST	SSTS	Lower	2460, 0.466, SE
AR204	LAND VIEW INC	1401 SE 1ST ST SE	ECSI, AST, HSIS	Lower	2460, 0.466, SE
AR205	CHEVRON CHEMICAL CO	1401 SE 1ST AVE	ECHO	Lower	2460, 0.466, SE
AR206	UNION FERTILIZER CO	1401 SE 1ST	MANIFEST	Lower	2460, 0.466, SE
AR207	LAND VIEW FERTILIZER	1401 SE 1ST ST	FTTS, HIST FTTS	Lower	2460, 0.466, SE
AR208	UNION FERTILIZER CO	1401 SE 1ST	RCRA NonGen / NLR	Lower	2460, 0.466, SE
AR209	CHEVRON CHEMICAL CO	1401 SE 1ST AVE	FINDS	Lower	2460, 0.466, SE
AR210	UNION FERTILIZER INC	1401 SE 1ST ST	UST	Lower	2460, 0.466, SE
AR211	UNION FERTILIZER INC	1401 SE 1ST ST	FTTS, HIST FTTS	Lower	2460, 0.466, SE
AR212	LAND VIEW, INC. - ON	1401 SE 1ST ST	SSTS	Lower	2460, 0.466, SE
AR213	CHEVRON CHEMICAL CO.	1401 SE 1ST ST	RGA HWS	Lower	2460, 0.466, SE
AO214	ONTARIO MIDDLE SCHOO	573 SW 2ND AVE	RCRA-VSQQ	Lower	2472, 0.468, NNE
AO215	ONTARIO MIDDLE SCHOO	573 SW 2ND AVE	FINDS, ECHO	Lower	2472, 0.468, NNE
AO216	ONTARIO MIDDLE SCHOO	573 SW 2ND AVE	MANIFEST, NPDES	Lower	2472, 0.468, NNE
217	AT&T CORP. - OR2400	FT17S SPOKANE	HSIS	Lower	2481, 0.470, NNE
218		489 SE 2ND	SPILLS	Higher	2543, 0.482, ENE
219		790 SW 3RD AVE	OR HAZMAT	Lower	2567, 0.486, NNW
AS220	BELLOWS-HAVENS INDUS	SE 2ND ST & SE 12TH	ECSI	Lower	2607, 0.494, ESE
AS221	BELLOWS-HAVENS INDUS	SE 2ND ST & SE 12TH	RGA HWS	Lower	2607, 0.494, ESE
AS222	BELLOWS-HAVENS INDUS	SE 2ND ST & SE 12TH	FINDS	Lower	2607, 0.494, ESE

EXECUTIVE SUMMARY

TARGET PROPERTY SEARCH RESULTS

The target property was not listed in any of the databases searched by EDR.

DATABASES WITH NO MAPPED SITES

No mapped sites were found in EDR's search of available ("reasonably ascertainable ") government records either on the target property or within the search radius around the target property for the following databases:

STANDARD ENVIRONMENTAL RECORDS

Federal NPL site list

NPL..... National Priority List
Proposed NPL..... Proposed National Priority List Sites
NPL LIENS..... Federal Superfund Liens

Federal Delisted NPL site list

Delisted NPL..... National Priority List Deletions

Federal CERCLIS list

FEDERAL FACILITY..... Federal Facility Site Information listing
SEMS..... Superfund Enterprise Management System

Federal RCRA CORRACTS facilities list

CORRACTS..... Corrective Action Report

Federal RCRA non-CORRACTS TSD facilities list

RCRA-TSDF..... RCRA - Treatment, Storage and Disposal

Federal RCRA generators list

RCRA-LQG..... RCRA - Large Quantity Generators
RCRA-SQG..... RCRA - Small Quantity Generators

Federal institutional controls / engineering controls registries

LUCIS..... Land Use Control Information System
US ENG CONTROLS..... Engineering Controls Sites List
US INST CONTROLS..... Institutional Controls Sites List

State and tribal landfill and/or solid waste disposal site lists

SWF/LF..... Solid Waste Facilities List

EXECUTIVE SUMMARY

State and tribal leaking storage tank lists

INDIAN LUST..... Leaking Underground Storage Tanks on Indian Land

State and tribal registered storage tank lists

FEMA UST..... Underground Storage Tank Listing
INDIAN UST..... Underground Storage Tanks on Indian Land

State and tribal voluntary cleanup sites

INDIAN VCP..... Voluntary Cleanup Priority Listing

ADDITIONAL ENVIRONMENTAL RECORDS

Local Brownfield lists

US BROWNFIELDS..... A Listing of Brownfields Sites

Local Lists of Landfill / Solid Waste Disposal Sites

SWRCY..... Recycling Facility Location Listing
HIST LF..... Old Closed SW Disposal Sites
INDIAN ODI..... Report on the Status of Open Dumps on Indian Lands
DEBRIS REGION 9..... Torres Martinez Reservation Illegal Dump Site Locations
ODI..... Open Dump Inventory
IHS OPEN DUMPS..... Open Dumps on Indian Land

Local Lists of Hazardous waste / Contaminated Sites

US HIST CDL..... Delisted National Clandestine Laboratory Register
AOCONCERN..... Columbia Slough
CDL..... Uninhabitable Drug Lab Properties
US CDL..... National Clandestine Laboratory Register

Local Land Records

LIENS 2..... CERCLA Lien Information

Records of Emergency Release Reports

HMIRS..... Hazardous Materials Information Reporting System

Other Ascertainable Records

FUDS..... Formerly Used Defense Sites
DOD..... Department of Defense Sites
SCRD DRYCLEANERS..... State Coalition for Remediation of Drycleaners Listing
US FIN ASSUR..... Financial Assurance Information
EPA WATCH LIST..... EPA WATCH LIST
2020 COR ACTION..... 2020 Corrective Action Program List
TSCA..... Toxic Substances Control Act
TRIS..... Toxic Chemical Release Inventory System

EXECUTIVE SUMMARY

ROD.....	Records Of Decision
RMP.....	Risk Management Plans
RAATS.....	RCRA Administrative Action Tracking System
PRP.....	Potentially Responsible Parties
PADS.....	PCB Activity Database System
ICIS.....	Integrated Compliance Information System
MLTS.....	Material Licensing Tracking System
COAL ASH DOE.....	Steam-Electric Plant Operation Data
COAL ASH EPA.....	Coal Combustion Residues Surface Impoundments List
PCB TRANSFORMER.....	PCB Transformer Registration Database
RADINFO.....	Radiation Information Database
DOT OPS.....	Incident and Accident Data
CONSENT.....	Superfund (CERCLA) Consent Decrees
INDIAN RESERV.....	Indian Reservations
FUSRAP.....	Formerly Utilized Sites Remedial Action Program
UMTRA.....	Uranium Mill Tailings Sites
LEAD SMELTERS.....	Lead Smelter Sites
US AIRS.....	Aerometric Information Retrieval System Facility Subsystem
US MINES.....	Mines Master Index File
ABANDONED MINES.....	Abandoned Mines
DOCKET HWC.....	Hazardous Waste Compliance Docket Listing
UXO.....	Unexploded Ordnance Sites
COAL ASH.....	Coal Ash Disposal Sites Listing
Enforcement.....	Enforcement Action Listing
Financial Assurance.....	Financial Assurance Information Listing
MINES MRDS.....	Mineral Resources Data System

EDR HIGH RISK HISTORICAL RECORDS

EDR Exclusive Records

EDR MGP..... EDR Proprietary Manufactured Gas Plants

EDR RECOVERED GOVERNMENT ARCHIVES

Exclusive Recovered Govt. Archives

RGA LF..... Recovered Government Archive Solid Waste Facilities List

SURROUNDING SITES: SEARCH RESULTS

Surrounding sites were identified in the following databases.

Elevations have been determined from the USGS Digital Elevation Model and should be evaluated on a relative (not an absolute) basis. Relative elevation information between sites of close proximity should be field verified. Sites with an elevation equal to or higher than the target property have been differentiated below from sites with an elevation lower than the target property.

Page numbers and map identification numbers refer to the EDR Radius Map report where detailed data on individual sites can be reviewed.

Sites listed in ***bold italics*** are in multiple databases.

Unmappable (orphan) sites are not considered in the foregoing analysis.

EXECUTIVE SUMMARY

STANDARD ENVIRONMENTAL RECORDS

Federal CERCLIS NFRAP site list

SEMS-ARCHIVE: SEMS-ARCHIVE (Superfund Enterprise Management System Archive) tracks sites that have no further interest under the Federal Superfund Program based on available information. The list was formerly known as the CERCLIS-NFRAP, renamed to SEMS ARCHIVE by the EPA in 2015. EPA may perform a minimal level of assessment work at a site while it is archived if site conditions change and/or new information becomes available. Archived sites have been removed and archived from the inventory of SEMS sites. Archived status indicates that, to the best of EPA's knowledge, assessment at a site has been completed and that EPA has determined no further steps will be taken to list the site on the National Priorities List (NPL), unless information indicates this decision was not appropriate or other considerations require a recommendation for listing at a later time. The decision does not necessarily mean that there is no hazard associated with a given site; it only means that, based upon available information, the location is not judged to be potential NPL site.

A review of the SEMS-ARCHIVE list, as provided by EDR, and dated 01/30/2020 has revealed that there are 3 SEMS-ARCHIVE sites within approximately 0.5 miles of the target property.

<u>Lower Elevation</u>	<u>Address</u>	<u>Direction / Distance</u>	<u>Map ID</u>	<u>Page</u>
FARMERS SUPPLY COOPE Site ID: 1000396 EPA Id: ORD027697473	514 SW 4TH AV	NNW 1/4 - 1/2 (0.339 mi.)	Z116	216
CITY CLEANER (FORMER) Site ID: 1002443 EPA Id: ORN001002443	354 SW 5TH STREET	N 1/4 - 1/2 (0.367 mi.)	AB154	276
JUST RIGHT CLEANERS Site ID: 1002740 EPA Id: ORN001002740	381 S OREGON ST	NE 1/4 - 1/2 (0.380 mi.)	AH162	304

Federal RCRA generators list

RCRA-VSQG: RCRAInfo is EPA's comprehensive information system, providing access to data supporting the Resource Conservation and Recovery Act (RCRA) of 1976 and the Hazardous and Solid Waste Amendments (HSWA) of 1984. The database includes selective information on sites which generate, transport, store, treat and/or dispose of hazardous waste as defined by the Resource Conservation and Recovery Act (RCRA). Very small quantity generators (VSQGs) generate less than 100 kg of hazardous waste, or less than 1 kg of acutely hazardous waste per month.

A review of the RCRA-VSQG list, as provided by EDR, and dated 12/16/2019 has revealed that there are 4 RCRA-VSQG sites within approximately 0.5 miles of the target property.

<u>Lower Elevation</u>	<u>Address</u>	<u>Direction / Distance</u>	<u>Map ID</u>	<u>Page</u>
TREASURE VALLEY COMM EPA ID:: ORD982653792	650 COLLEGE BLVD	WNW 1/8 - 1/4 (0.229 mi.)	J41	68
AUTOZONE NO 3754 EPA ID:: ORQ000034622	430 SW 7TH ST	NNW 1/4 - 1/2 (0.365 mi.)	AF149	272
RITE AID #5400 EPA ID:: ORQ000030969	728 SW 4TH AVE	NNW 1/4 - 1/2 (0.415 mi.)	AM186	321
ONTARIO MIDDLE SCHOO	573 SW 2ND AVE	NNE 1/4 - 1/2 (0.468 mi.)	AO214	460

EXECUTIVE SUMMARY

EPA ID:: ORQ000035236

Federal ERNS list

ERNS: The Emergency Response Notification System records and stores information on reported releases of oil and hazardous substances. The source of this database is the U.S. EPA.

A review of the ERNS list, as provided by EDR, and dated 12/16/2019 has revealed that there are 2 ERNS sites within approximately 0.5 miles of the target property.

<u>Equal/Higher Elevation</u>	<u>Address</u>	<u>Direction / Distance</u>	<u>Map ID</u>	<u>Page</u>
Not reported	1851 NW 4TH ST.	S 1/4 - 1/2 (0.461 mi.)	201	389
<u>Lower Elevation</u>	<u>Address</u>	<u>Direction / Distance</u>	<u>Map ID</u>	<u>Page</u>
Not reported NRC Report #: 1021641 Incident Date Time: 2012-08-20 11:20:00	650 COLLEGE BLVD	WNW 1/8 - 1/4 (0.229 mi.)	J44	130

State- and tribal - equivalent CERCLIS

CRL: Sites that are or may be contaminated and may require cleanup.

A review of the CRL list, as provided by EDR, and dated 11/01/2019 has revealed that there are 3 CRL sites within approximately 0.5 miles of the target property.

<u>Lower Elevation</u>	<u>Address</u>	<u>Direction / Distance</u>	<u>Map ID</u>	<u>Page</u>
<i>DARIGOLD - ONTARIO</i> Facility Status: No Further Action (Conditional) Facility Id: 1940	<i>65 SW 5TH AVE.</i>	<i>NE 1/4 - 1/2 (0.300 mi.)</i>	<i>S79</i>	<i>179</i>
<i>CITY CLEANERS (FORME)</i> Facility Status: Other remedial or investigative action recommended Facility Id: 2804	<i>354 SW 5TH ST.</i>	<i>N 1/4 - 1/2 (0.367 mi.)</i>	<i>AB155</i>	<i>277</i>
<i>NVPEC BULK STORAGE F</i> Facility Status: No Further Action (Conditional) Facility Id: 2040	<i>1025 SE 2ND ST</i>	<i>ESE 1/4 - 1/2 (0.435 mi.)</i>	<i>AN192</i>	<i>349</i>

ECSI: The Environmental Cleanup Site Information System records information about sites in Oregon that may be of environmental interest. The data come from the Department of Environmental Quality.

A review of the ECSI list, as provided by EDR, and dated 12/01/2019 has revealed that there are 25 ECSI sites within approximately 0.5 miles of the target property.

<u>Equal/Higher Elevation</u>	<u>Address</u>	<u>Direction / Distance</u>	<u>Map ID</u>	<u>Page</u>
FARMERS SUPPLY CO-OP State ID Number: 3961	1155 S OREGON ST.	ESE 1/8 - 1/4 (0.200 mi.)	G26	53

EXECUTIVE SUMMARY

Decode For Further Action: High
Investigation: Suspect

PACIFIC SUPPLY CO-OP State ID Number: 3539 Investigation: Suspect	SE 10TH AVE & RR TRA	SE 1/4 - 1/2 (0.268 mi.)	N60	148
CAMPO & POOLE DISTRI State ID Number: 3537 Investigation: Suspect	75 SE 6TH AVE	ENE 1/4 - 1/2 (0.388 mi.)	169	307

<u>Lower Elevation</u>	<u>Address</u>	<u>Direction / Distance</u>	<u>Map ID</u>	<u>Page</u>
OREGON RADIATOR WORK State ID Number: 4966 Investigation: Suspect	787 S OREGON	E 1/8 - 1/4 (0.194 mi.)	F19	28
PACIFIC SUPPLY CO-OP State ID Number: 3990 Decode For Further Action: High Investigation: Suspect	95 SE 8TH AVE	E 1/8 - 1/4 (0.216 mi.)	I35	64
ANDREWS SEED CO State ID Number: 4967 Investigation: Suspect	580 S OREGON ST	ENE 1/4 - 1/2 (0.266 mi.)	M58	143
WATER DEPARTMENT UST State ID Number: 4879 Investigation: Suspect	SW 2ND ST (400 BLOCK	NNE 1/4 - 1/2 (0.285 mi.)	Q67	168
DARIGOLD - ONTARIO State ID Number: 1940 Investigation: Listed on the CRL/Inventory	65 SW 5TH AVE.	NE 1/4 - 1/2 (0.300 mi.)	S79	179
PHILLIPS BULK PLANT State ID Number: 3964 Investigation: Suspect	289 SW 4TH AVE.	NNE 1/4 - 1/2 (0.316 mi.)	T85	193
EARL'S FLYING A (FOR State ID Number: 4876 Investigation: Suspect	106 SW 4TH AVE.	NE 1/4 - 1/2 (0.324 mi.)	V88	196
RAG'S SUPER SERVICE State ID Number: 4875 Investigation: Suspect	211 SW 4TH AVE.	NNE 1/4 - 1/2 (0.329 mi.)	U98	202
FARMERS SUPPLY CO-OP State ID Number: 4892 Investigation: Suspect	SE 12TH AVE & RAILRO	SE 1/4 - 1/2 (0.332 mi.)	Y102	205
SIGNAL OIL BULK PLAN State ID Number: 3966 Investigation: Suspect	92 SW 4TH AVE.	NE 1/4 - 1/2 (0.333 mi.)	V106	208
GENTRY FORD - S OREG State ID Number: 5010 Investigation: Suspect	490-496 S OREGON ST.	NE 1/4 - 1/2 (0.336 mi.)	W112	213
BILL'S FLYING A SERV State ID Number: 4878 Investigation: Suspect	119 SW 4TH AVE.	NNE 1/4 - 1/2 (0.340 mi.)	V124	250
COIN-O-MATIC LAUNDRY State ID Number: 3197	608 SW 4TH AVE.	NNW 1/4 - 1/2 (0.347 mi.)	Z131	254

EXECUTIVE SUMMARY

Size: 0.27 acre Investigation: No Further Action				
SIGNAL SERVICE (FORM State ID Number: 4877 Investigation: Suspect	75 SW 4TH AVE	NE 1/4 - 1/2 (0.356 mi.)	AC137	261
ONTARIO READINESS CE State ID Number: 6249 Size: 7.14 Investigation: Suspect	330 SOUTHWEST 4TH ST	N 1/4 - 1/2 (0.356 mi.)	143	266
CITY CLEANERS (FORME State ID Number: 2804 Size: 0.37 acres Investigation: Listed on the CRL/Inventory	354 SW 5TH ST.	N 1/4 - 1/2 (0.367 mi.)	AB155	277
JAEKEL & ROGERS State ID Number: 4890 Investigation: Suspect	SE 1ST ST (600 BLOCK	ENE 1/4 - 1/2 (0.373 mi.)	AG157	290
JUST RIGHT CLEANERS State ID Number: 3188 Size: 0.07 acre Investigation: No Further Action	375 S OREGON ST.	NE 1/4 - 1/2 (0.377 mi.)	AH161	298
CHEVRON STATION #9-4 State ID Number: 526 Size: 0.83 acre Investigation: No Further Action	767 SW 4TH AVE.	NNW 1/4 - 1/2 (0.434 mi.)	AM189	332
NVPEC BULK STORAGE F State ID Number: 2040 Investigation: Listed on the CRL/Inventory	1025 SE 2ND ST	ESE 1/4 - 1/2 (0.435 mi.)	AN192	349
LAND VIEW INC State ID Number: 3977 Decode For Further Action: High Investigation: Suspect	1401 SE 1ST ST SE	SE 1/4 - 1/2 (0.466 mi.)	AR204	399
BELLOWS-HAVENS INDUS State ID Number: 4686 Size: 31.46 acres Investigation: No Further Action	SE 2ND ST & SE 12TH	ESE 1/4 - 1/2 (0.494 mi.)	AS220	470

State and tribal leaking storage tank lists

LUST: The Leaking Underground Storage Tank Incident Reports contain an inventory of reported leaking underground storage tank incidents. The data come from the Department of Environmental Quality's LUST Database List.

A review of the LUST list, as provided by EDR, and dated 10/01/2019 has revealed that there are 13 LUST sites within approximately 0.5 miles of the target property.

<u>Equal/Higher Elevation</u>	<u>Address</u>	<u>Direction / Distance</u>	<u>Map ID</u>	<u>Page</u>
HOLY ROSARY MED CEN/ Facility ID: 23-05-1221 Cleanup Complete: 09/30/2005	784 SW 4TH ST	NNW 0 - 1/8 (0.100 mi.)	A3	14
<u>Lower Elevation</u>	<u>Address</u>	<u>Direction / Distance</u>	<u>Map ID</u>	<u>Page</u>
ONTARIO ORTHOPEDIC A	640 SW 4TH STREET	N 1/8 - 1/4 (0.189 mi.)	E15	26

EXECUTIVE SUMMARY

Facility ID: 23-87-0001 Cleanup Complete: 12/01/2011				
HEATING OIL TANK Facility ID: 23-03-1629 Cleanup Complete: 04/06/2005	591 SW 3RD ST	N 1/8 - 1/4 (0.201 mi.)	H29	58
TREASURE VALLEY COMM Facility ID: 23-89-0001 Cleanup Complete: 04/01/1992	650 COLLEGE BLVD	WNW 1/8 - 1/4 (0.229 mi.)	J42	112
CITY OF ONTARIO Facility ID: 23-96-0001 Cleanup Complete: 07/26/2005	444 SW 4TH ST	N 1/4 - 1/2 (0.285 mi.)	P64	164
ASSOCIATED DAIRIES Facility ID: 23-91-0040 Cleanup Complete: 03/06/2002	65 SW 5TH AVE	NE 1/4 - 1/2 (0.300 mi.)	S77	178
GOODMAN OIL EXXON Facility ID: 23-09-0059 Cleanup Complete: 06/06/2012	268 SW 4TH	NNE 1/4 - 1/2 (0.322 mi.)	U86	195
TREASURE VALLEY QUIC Facility ID: 23-90-0026 Cleanup Complete: 12/02/1997	177 SW 4TH AVE	NNE 1/4 - 1/2 (0.335 mi.)	U109	211
FARMERS SUPPLY CO-OP Facility ID: 23-90-0007 Facility ID: 23-98-0057	514 SW 4TH AVE	NNW 1/4 - 1/2 (0.339 mi.)	Z122	241
KEITHS SINCLAIT & UH Facility ID: 23-97-0030 Cleanup Complete: 06/14/1990	485 SW 4TH AVE	N 1/4 - 1/2 (0.348 mi.)	AB136	260
HEATING OIL TANK Facility ID: 23-94-0306	802 SW 5TH	NW 1/4 - 1/2 (0.357 mi.)	AA144	268
MATHEWS CHEVROLET Facility ID: 23-97-0031 Cleanup Complete: 06/14/1990	88 SW 3RD AVE	NE 1/4 - 1/2 (0.390 mi.)	AI172	313
OLD CHEVRON, ONTARIO Facility ID: 23-89-0006 Cleanup Complete: 12/01/2011	SW 4TH & COLLEGE	NNW 1/4 - 1/2 (0.401 mi.)	AK179	316

State and tribal registered storage tank lists

UST: The Underground Storage Tank database contains registered USTs. USTs are regulated under Subtitle I of the Resource Conservation and Recovery Act (RCRA). The data come from the Department of Environmental Quality's UST List on Disk.

A review of the UST list, as provided by EDR, and dated 10/01/2019 has revealed that there are 17 UST sites within approximately 0.5 miles of the target property.

<u>Equal/Higher Elevation</u>	<u>Address</u>	<u>Direction / Distance</u>	<u>Map ID</u>	<u>Page</u>
HOLY ROSARY MED CEN/ Facility ID: 12233	784 SW 4TH ST	NNW 0 - 1/8 (0.100 mi.)	A3	14
NORM POOLE OIL INC -	87 SE 7TH AVE	E 1/4 - 1/2 (0.258 mi.)	L55	142

EXECUTIVE SUMMARY

Facility ID: 5449				
WESTERN STOCKMAN'S S Facility ID: 5692	93 SE 6TH AVE	ENE 1/4 - 1/2 (0.336 mi.)	113	215
Lower Elevation	Address	Direction / Distance	Map ID	Page
ONTARIO ORTHOPEDIC A Facility ID: 10607	640 SW 4TH AVE	N 1/8 - 1/4 (0.189 mi.)	E17	27
TREASURE VALLEY COMM Facility ID: 10286	650 COLLEGE BLVD	WNW 1/8 - 1/4 (0.229 mi.)	J42	112
CITY OF ONTARIO Facility ID: 7359	444 SW 4TH ST	N 1/4 - 1/2 (0.285 mi.)	P64	164
ASSOCIATED DAIRIES Facility ID: 4159	65 SW 5TH AVE	NE 1/4 - 1/2 (0.300 mi.)	S77	178
GOODMAN OIL EXXON Facility ID: 6458	268 SW 4TH	NNE 1/4 - 1/2 (0.322 mi.)	U86	195
PHILLIPS 66 COMPANY Facility ID: 6984	289 SW 4TH	NNE 1/4 - 1/2 (0.325 mi.)	U90	198
TREASURE VALLEY QUIC Facility ID: 5184	177 SW 4TH AVE	NNE 1/4 - 1/2 (0.335 mi.)	U109	211
FARMERS SUPPLY CO-OP Facility ID: 1423 Facility ID: 7091	514 SW 4TH AVE	NNW 1/4 - 1/2 (0.339 mi.)	Z122	241
ERNIES ELECTRIC INC Facility ID: 1654	435 S OREGON ST	NE 1/4 - 1/2 (0.340 mi.)	126	252
KEITHS SINCLAIT & UH Facility ID: 256	485 SW 4TH AVE	N 1/4 - 1/2 (0.348 mi.)	AB136	260
MATHEWS CHEVROLET Facility ID: 8193	88 SW 3RD AVE	NE 1/4 - 1/2 (0.390 mi.)	AI172	313
US NATIONAL BANK OF Facility ID: 11171	281 SW 1ST ST	NNE 1/4 - 1/2 (0.409 mi.)	182	317
QWEST CORPORATION DB Facility ID: 5582	225 SW 2ND ST	NNE 1/4 - 1/2 (0.409 mi.)	AL183	318
UNION FERTILIZER INC Facility ID: 2510	1401 SE 1ST ST	SE 1/4 - 1/2 (0.466 mi.)	AR210	456

AST: The Aboveground Storage Tank database contains registered ASTs. The data comes from the list of ASTs reported to the Office of State Fire Marshal.

A review of the AST list, as provided by EDR, and dated 11/05/2019 has revealed that there are 7 AST sites within approximately 0.5 miles of the target property.

<u>Equal/Higher Elevation</u>	<u>Address</u>	<u>Direction / Distance</u>	<u>Map ID</u>	<u>Page</u>
ARGUS OBSERVER Facility Id: 2367	1160 SW 4TH ST	SSW 1/8 - 1/4 (0.178 mi.)	14	22
G & E RODRIGUEZ HOLD Facility Id: 109350	40 SE 10TH AVE	ESE 1/8 - 1/4 (0.206 mi.)	G33	59
PC ENERGY LLC	93 SE 7TH AVE	ENE 1/4 - 1/2 (0.286 mi.)	R73	172

EXECUTIVE SUMMARY

Facility Id: 118842

CAMPO & POOLE DISTRI	75 SE 6TH AVE	ENE 1/4 - 1/2 (0.388 mi.)	169	307
Facility Id: 44805				

<u>Lower Elevation</u>	<u>Address</u>	<u>Direction / Distance</u>	<u>Map ID</u>	<u>Page</u>
CLAIRES AUTOMOTIVE	78 SW 5TH AVE	NE 1/4 - 1/2 (0.278 mi.)	O63	155
Facility Id: 38633				
FARMERS SUPPLY CO-OP	514 SW 4TH AVE	NNW 1/4 - 1/2 (0.339 mi.)	Z122	241
Facility Id: 14417				
LAND VIEW INC	1401 SE 1ST ST SE	SE 1/4 - 1/2 (0.466 mi.)	AR204	399
Facility Id: 16450				

State and tribal institutional control / engineering control registries

ENG CONTROLS: Engineering controls are physical measures selected or approved by the Director for the purpose of preventing or minimizing exposure to hazardous substances. Engineering controls may include, but are not limited to, fencing, capping, horizontal or vertical barriers, hydraulic controls, and alternative water supplies.

A review of the ENG CONTROLS list, as provided by EDR, and dated 12/01/2019 has revealed that there is 1 ENG CONTROLS site within approximately 0.5 miles of the target property.

<u>Lower Elevation</u>	<u>Address</u>	<u>Direction / Distance</u>	<u>Map ID</u>	<u>Page</u>
DARIGOLD - ONTARIO	65 SW 5TH AVE.	NE 1/4 - 1/2 (0.300 mi.)	S79	179
Site Id: 1940				

INST CONTROL: Sites with Engineering or Institutional Controls.

A review of the INST CONTROL list, as provided by EDR, and dated 12/01/2019 has revealed that there are 2 INST CONTROL sites within approximately 0.5 miles of the target property.

<u>Lower Elevation</u>	<u>Address</u>	<u>Direction / Distance</u>	<u>Map ID</u>	<u>Page</u>
DARIGOLD - ONTARIO	65 SW 5TH AVE.	NE 1/4 - 1/2 (0.300 mi.)	S79	179
Site Id: 1940				
NVPEC BULK STORAGE F	1025 SE 2ND ST	ESE 1/4 - 1/2 (0.435 mi.)	AN192	349
Site Id: 2040				

State and tribal voluntary cleanup sites

VCP: Responsible parties have entered into an agreement with DEQ to voluntarily address contamination associated with their property.

A review of the VCP list, as provided by EDR, and dated 12/24/2019 has revealed that there are 4 VCP sites within approximately 0.5 miles of the target property.

EXECUTIVE SUMMARY

<u>Lower Elevation</u>	<u>Address</u>	<u>Direction / Distance</u>	<u>Map ID</u>	<u>Page</u>
DARIGOLD - ONTARIO Facility Status: Completed ECS Site ID: 1940 Action: No Further Action (Conditional)	65 SW 5TH AVE.	NE 1/4 - 1/2 (0.300 mi.)	S79	179
ONTARIO READINESS CE Facility Status: Active ECS Site ID: 6249 Facility Size: 7.14 Action: SITE INVESTIGATION	330 SOUTHWEST 4TH ST	N 1/4 - 1/2 (0.356 mi.)	143	266
CHEVRON STATION #9-4 Facility Status: Completed ECS Site ID: 526 Facility Size: 0.83 acre Action: NO FURTHER STATE ACTION REQUIRED	767 SW 4TH AVE.	NNW 1/4 - 1/2 (0.434 mi.)	AM189	332
NVPEC BULK STORAGE F Facility Status: Completed ECS Site ID: 2040 Action: No Further Action (Conditional)	1025 SE 2ND ST	ESE 1/4 - 1/2 (0.435 mi.)	AN192	349

State and tribal Brownfields sites

Brownfields investigations and/or cleanups that have been conducted in Oregon.

A review of the BROWNFIELDS list, as provided by EDR, and dated 11/01/2019 has revealed that there is 1 BROWNFIELDS site within approximately 0.5 miles of the target property.

<u>Lower Elevation</u>	<u>Address</u>	<u>Direction / Distance</u>	<u>Map ID</u>	<u>Page</u>
CHEVRON STATION #9-4 Status: NO FURTHER STATE ACTION REQUIRED envid: 526	767 SW 4TH AVE.	NNW 1/4 - 1/2 (0.434 mi.)	AM189	332

ADDITIONAL ENVIRONMENTAL RECORDS

Records of Emergency Release Reports

SPILLS: Department of Environmental Spill Data.

A review of the SPILLS list, as provided by EDR, and dated 12/27/2019 has revealed that there are 8 SPILLS sites within approximately 0.5 miles of the target property.

<u>Equal/Higher Elevation</u>	<u>Address</u>	<u>Direction / Distance</u>	<u>Map ID</u>	<u>Page</u>
Not reported Incident Status: Archive Release Date: 06/20/1996 Facility ID: 1996-1643	489 SE 2ND	ENE 1/4 - 1/2 (0.482 mi.)	218	467
<u>Lower Elevation</u>	<u>Address</u>	<u>Direction / Distance</u>	<u>Map ID</u>	<u>Page</u>
Not reported	SW 3RD & SW 11TH	S 0 - 1/8 (0.123 mi.)	8	16

EXECUTIVE SUMMARY

Incident Status: Archive				
Release Date: 08/12/2000				
Facility ID: 2000-1904				
Quantity: 20				
Not reported	849 SW 1ST ST	E 1/8 - 1/4 (0.126 mi.)	C10	18
Incident Status: Closed				
Release Date: 04/29/2018				
Facility ID: 2018-0954				
Material: None				
Quantity: 0				
Not reported	95 SE 8TH AVE	E 1/8 - 1/4 (0.216 mi.)	I37	66
Incident Status: Archive				
Release Date: 04/15/1998				
Facility ID: 1998-0876				
Material: Products, manufacturing intermediates, etc.				
Quantity: 4000				
Not reported	589 SW 1ST ST	NE 1/8 - 1/4 (0.245 mi.)	K48	136
Incident Status: Archive				
Release Date: 07/03/1995				
Facility ID: 1995-1266				
Not reported	600 COLLEGE BLVD	NW 1/4 - 1/2 (0.341 mi.)	AA127	252
Incident Status: Archive				
Release Date: 08/20/2012				
Facility ID: 2012-2060				
Material: Products, manufacturing intermediates, etc.				
Quantity: 30				
Not reported	336 SW 7TH ST	NNW 1/4 - 1/2 (0.429 mi.)	188	332
Incident Status: Archive				
Release Date: 01/11/2008				
Facility ID: 2008-0178				
Material: Diesel fuel				
Not reported	1025 SE 2ND ST	ESE 1/4 - 1/2 (0.435 mi.)	AN193	362
Incident Status: Archive				
Release Date: 11/18/1996				
Facility ID: 1996-3205				

OR HAZMAT: The Oregon HAZMAT Database contains Fire Department response to spills as reported by Oregon State Fire Marshall's Office.

A review of the OR HAZMAT list, as provided by EDR, and dated 12/31/2019 has revealed that there are 11 OR HAZMAT sites within approximately 0.5 miles of the target property.

<u>Equal/Higher Elevation</u>	<u>Address</u>	<u>Direction / Distance</u>	<u>Map ID</u>	<u>Page</u>
Not reported Facility Id: 940494	SW 10TH AVE & S OR S	SE 1/8 - 1/4 (0.200 mi.)	28	55
Not reported Facility Id: 930584	1400 SW 4TH ST	S 1/4 - 1/2 (0.376 mi.)	159	293
Not reported Facility Id: 1500187	537 SE 2ND ST	ENE 1/4 - 1/2 (0.456 mi.)	199	377
<u>Lower Elevation</u>	<u>Address</u>	<u>Direction / Distance</u>	<u>Map ID</u>	<u>Page</u>
Not reported	963 SW 4TH ST	WSW 0 - 1/8 (0.084 mi.)	2	9

EXECUTIVE SUMMARY

Facility Id: 1400076				
Not reported	1108 SW 4TH ST	SSW 1/8 - 1/4 (0.142 mi.)	D11	18
Facility Id: 890282				
TREASURE VALLEY COMM	650 COLLEGE BLVD	WNW 1/8 - 1/4 (0.229 mi.)	J42	112
Facility Id: HM14-12-0049				
CLAIRES AUTOMOTIVE	78 SW 5TH AVE	NE 1/4 - 1/2 (0.278 mi.)	O63	155
Facility Id: 1600100				
Not reported	555 SW 4TH AVE	NNW 1/4 - 1/2 (0.359 mi.)	145	269
Facility Id: 940558				
Not reported	227 S OREGON ST	NE 1/4 - 1/2 (0.453 mi.)	AP196	365
Facility Id: 1400055				
Not reported	S 207 OREGON ST	NE 1/4 - 1/2 (0.460 mi.)	AP200	383
Facility Id: 1000043				
Not reported	790 SW 3RD AVE	NNW 1/4 - 1/2 (0.486 mi.)	219	467
Facility Id: 980428				

SPILLS 90: Spills 90 includes those spill and release records available exclusively from FirstSearch databases. Typically, they may include chemical, oil and/or hazardous substance spills recorded after 1990. Duplicate records that are already included in EDR incident and release records are not included in Spills 90.

A review of the SPILLS 90 list, as provided by EDR, and dated 05/01/2006 has revealed that there are 3 SPILLS 90 sites within approximately 0.5 miles of the target property.

<u>Lower Elevation</u>	<u>Address</u>	<u>Direction / Distance</u>	<u>Map ID</u>	<u>Page</u>
FARMERS SUPPLY Status: NOT REPORTED Site Id: 2987	95 SE 8TH AVE	E 1/8 - 1/4 (0.216 mi.)	I39	67
AMERICOLD Status: NOT REPORTED Site Id: 410	589 SW 1ST STREET	NE 1/8 - 1/4 (0.245 mi.)	K49	137
NVPEC Status: NOT REPORTED Site Id: 1482	1025 SE 2ND	ESE 1/4 - 1/2 (0.435 mi.)	AN191	349

Other Ascertainable Records

RCRA NonGen / NLR: RCRAInfo is EPA's comprehensive information system, providing access to data supporting the Resource Conservation and Recovery Act (RCRA) of 1976 and the Hazardous and Solid Waste Amendments (HSWA) of 1984. The database includes selective information on sites which generate, transport, store, treat and/or dispose of hazardous waste as defined by the Resource Conservation and Recovery Act (RCRA). Non-Generators do not presently generate hazardous waste.

A review of the RCRA NonGen / NLR list, as provided by EDR, and dated 12/16/2019 has revealed that there are 10 RCRA NonGen / NLR sites within approximately 0.5 miles of the target property.

<u>Equal/Higher Elevation</u>	<u>Address</u>	<u>Direction / Distance</u>	<u>Map ID</u>	<u>Page</u>
SAINT ALPHONSUS MEDI	351 SW 9TH AVE	WNW 0 - 1/8 (0.029 mi.)	1	8

EXECUTIVE SUMMARY

EPA ID:: ORSTATE09371

<u>Lower Elevation</u>	<u>Address</u>	<u>Direction / Distance</u>	<u>Map ID</u>	<u>Page</u>
HICKEY DON EPA ID:: ORD987191319	815 SW 1ST ST	E 1/8 - 1/4 (0.126 mi.)	C9	16
ONTARIO CITY OF EPA ID:: ORD980974596	490 SW 32ND ST	NNE 1/4 - 1/2 (0.254 mi.)	50	137
CLAIRES AUTOMOTIVE EPA ID:: ORQ000003434	78 SW 5TH AVE	NE 1/4 - 1/2 (0.278 mi.)	O62	152
G & R PETROLEUM EPA ID:: ORD098301344	253 SW 4TH AV	NNE 1/4 - 1/2 (0.327 mi.)	T92	199
JERRY STONES AUTO SA EPA ID:: ORSTATE05456	177 SW 4TH AVE	NNE 1/4 - 1/2 (0.335 mi.)	U111	212
RRF INVESTMENTS LLC EPA ID:: ORQ000036693	410 S OREGON ST	NE 1/4 - 1/2 (0.356 mi.)	AD142	265
USPS ONTARIO FACILIT EPA ID:: ORQ000000158	88 SW 2ND AVE	NNE 1/4 - 1/2 (0.449 mi.)	AO195	363
ADVANCED MOULDING EPA ID:: ORQ000012369	1077 SE 2ND ST	ESE 1/4 - 1/2 (0.454 mi.)	AQ198	375
UNION FERTILIZER CO EPA ID:: ORD987176161	1401 SE 1ST	SE 1/4 - 1/2 (0.466 mi.)	AR208	454

SSTS: Section 7 of the Federal Insecticide, Fungicide and Rodenticide Act, as amended (92 Stat. 829) requires all registered pesticide-producing establishments to submit a report to the Environmental Protection Agency by March 1st each year. Each establishment must report the types and amounts of pesticides, active ingredients and devices being produced, and those having been produced and sold or distributed in the past year.

A review of the SSTS list, as provided by EDR, and dated 05/01/2019 has revealed that there are 7 SSTS sites within approximately 0.5 miles of the target property.

<u>Equal/Higher Elevation</u>	<u>Address</u>	<u>Direction / Distance</u>	<u>Map ID</u>	<u>Page</u>
FARMER'S SUPPLY CO-O Registration Number:: 041939OR001 Registration Number:: 041939-OR-001	1115 S. OREGON ST.	ESE 1/8 - 1/4 (0.194 mi.)	G21	30
FARMER'S SUPPLY CO-O Registration Number:: 041939-OR-001	1115 S OREGON ST	ESE 1/8 - 1/4 (0.194 mi.)	G22	33
Lower Elevation	Address	Direction / Distance	Map ID	Page
FARMER'S SUPPLY CO-O Registration Number:: 041939OR 001 Registration Number:: 041939OR001 Registration Number:: 041939-OR-001	514 SW 4TH AVE	NNW 1/4 - 1/2 (0.339 mi.)	Z118	219
RODEX SALES & SVC LL Registration Number:: 081219-OR-001	1077 SE 2ND ST	ESE 1/4 - 1/2 (0.454 mi.)	AQ197	371
LAND VIEW FERTILIZER	1401 SE 1ST ST	SE 1/4 - 1/2 (0.466 mi.)	AR202	390

EXECUTIVE SUMMARY

Registration Number:: 059931OR 001 Registration Number:: 059931OR001				
UNION FERTILIZER, IN Registration Number: 061229OR 001	1401 SE FIRST ST	SE 1/4 - 1/2 (0.466 mi.)	AR203	398
LAND VIEW, INC. - ON Registration Number:: 059931-OR-001 Registration Number:: 059931OR001	1401 SE 1ST ST	SE 1/4 - 1/2 (0.466 mi.)	AR212	457

FTTS: FTTS tracks administrative cases and pesticide enforcement actions and compliance activities related to FIFRA, TSCA and EPCRA (Emergency Planning and Community Right-to-Know Act) over the previous five years. To maintain currency, EDR contacts the Agency on a quarterly basis.

A review of the FTTS list, as provided by EDR, has revealed that there are 5 FTTS sites within approximately 0.5 miles of the target property.

<u>Lower Elevation</u>	<u>Address</u>	<u>Direction / Distance</u>	<u>Map ID</u>	<u>Page</u>
ACE REALTY Database: FTTS INSP, Date of Government Version: 04/09/2009	253 SW 4TH AVE	NNE 1/4 - 1/2 (0.327 mi.)	T93	200
FARMERS SUPPLY COOP Database: FTTS INSP, Date of Government Version: 04/09/2009	514 SW 4TH AVE	NNW 1/4 - 1/2 (0.339 mi.)	Z117	218
ONTARIO SD 8C Database: FTTS INSP, Date of Government Version: 04/09/2009	195 SW 3RD AVE	NNE 1/4 - 1/2 (0.395 mi.)	AJ174	314
LAND VIEW FERTILIZER Database: FTTS INSP, Date of Government Version: 04/09/2009	1401 SE 1ST ST	SE 1/4 - 1/2 (0.466 mi.)	AR207	453
UNION FERTILIZER INC Database: FTTS INSP, Date of Government Version: 04/09/2009	1401 SE 1ST ST	SE 1/4 - 1/2 (0.466 mi.)	AR211	456

HIST FTTS: A complete administrative case listing from the FIFRA/TSCA Tracking System (FTTS) for all ten EPA regions. The information was obtained from the National Compliance Database (NCDB). NCDB supports the implementation of FIFRA (Federal Insecticide, Fungicide, and Rodenticide Act) and TSCA (Toxic Substances Control Act). Some EPA regions are now closing out records. Because of that, and the fact that some EPA regions are not providing EPA Headquarters with updated records, it was decided to create a HIST FTTS database. It included records that may not be included in the newer FTTS database updates. This database is no longer updated.

A review of the HIST FTTS list, as provided by EDR, has revealed that there are 5 HIST FTTS sites within approximately 0.5 miles of the target property.

<u>Lower Elevation</u>	<u>Address</u>	<u>Direction / Distance</u>	<u>Map ID</u>	<u>Page</u>
ACE REALTY Database: HIST FTTS INSP, Date of Government Version: 10/19/2006	253 SW 4TH AVE	NNE 1/4 - 1/2 (0.327 mi.)	T93	200
FARMERS SUPPLY COOP Database: HIST FTTS INSP, Date of Government Version: 10/19/2006	514 SW 4TH AVE	NNW 1/4 - 1/2 (0.339 mi.)	Z117	218
ONTARIO SD 8C Database: HIST FTTS INSP, Date of Government Version: 10/19/2006	195 SW 3RD AVE	NNE 1/4 - 1/2 (0.395 mi.)	AJ174	314
LAND VIEW FERTILIZER Database: HIST FTTS INSP, Date of Government Version: 10/19/2006	1401 SE 1ST ST	SE 1/4 - 1/2 (0.466 mi.)	AR207	453
UNION FERTILIZER INC Database: HIST FTTS INSP, Date of Government Version: 10/19/2006	1401 SE 1ST ST	SE 1/4 - 1/2 (0.466 mi.)	AR211	456

EXECUTIVE SUMMARY

FINDS: The Facility Index System contains both facility information and "pointers" to other sources of information that contain more detail. These include: RCRIS; Permit Compliance System (PCS); Aerometric Information Retrieval System (AIRS); FATES (FIFRA [Federal Insecticide Fungicide Rodenticide Act] and TSCA Enforcement System, FTTS [FIFRA/TSCA Tracking System]; CERCLIS; DOCKET (Enforcement Docket used to manage and track information on civil judicial enforcement cases for all environmental statutes); Federal Underground Injection Control (FURS); Federal Reporting Data System (FRDS); Surface Impoundments (SIA); TSCA Chemicals in Commerce Information System (CICS); PADS; RCRA-J (medical waste transporters/disposers); TRIS; and TSCA. The source of this database is the U.S. EPA/NTIS.

A review of the FINDS list, as provided by EDR, and dated 11/22/2019 has revealed that there are 56 FINDS sites within approximately 0.5 miles of the target property.

<u>Equal/Higher Elevation</u>	<u>Address</u>	<u>Direction / Distance</u>	<u>Map ID</u>	<u>Page</u>
SAINT ALPHONSUS MEDI Registry ID:: 110056333846	351 SW 9TH AVE	WNW 0 - 1/8 (0.029 mi.)	1	8
HOLY ROSARY MED CEN/ Registry ID:: 110037765852	784 SW 4TH ST	NNW 0 - 1/8 (0.100 mi.)	A4	15
FARMERS SUPPLY CO-OP Registry ID:: 110037749407	1155 S OREGON ST	ESE 1/8 - 1/4 (0.200 mi.)	G27	55
NORM POOLE OIL INC Registry ID:: 110070243588	87 S E 7TH AVE	E 1/4 - 1/2 (0.258 mi.)	L52	140
NORM POOLE OIL INC - Registry ID:: 110037704972	87 SE 7TH AVE	E 1/4 - 1/2 (0.258 mi.)	L54	141
PACIFIC SUPPLY CO-OP Registry ID:: 110037788098	SE 10TH AVE & RR TRA	SE 1/4 - 1/2 (0.268 mi.)	N59	148
PC ENERGY Registry ID:: 110070209483	93 SE 7TH AVE	ENE 1/4 - 1/2 (0.286 mi.)	R74	176
JOHANSON MILLING Registry ID:: 110014106378	811 NW PARK BLVD	WNW 1/4 - 1/2 (0.347 mi.)	132	258
<u>Lower Elevation</u>	<u>Address</u>	<u>Direction / Distance</u>	<u>Map ID</u>	<u>Page</u>
HICKEY DON Registry ID:: 110004802642	815 SW 1ST ST	E 1/8 - 1/4 (0.126 mi.)	C9	16
OREGON RADIATOR WORK Registry ID:: 110037797079	787 S OREGON ST	E 1/8 - 1/4 (0.194 mi.)	F20	30
SCHUFORD, MARGRET Registry ID:: 110016635284	591 SW 3RD ST	N 1/8 - 1/4 (0.201 mi.)	H31	58
PACIFIC SUPPLY CO-OP Registry ID:: 110037788105	95 SE 8TH AVE	E 1/8 - 1/4 (0.216 mi.)	I38	66
TREASURE VALLEY COMM Registry ID:: 110000817064	650 COLLEGE BOULEVAR	WNW 1/8 - 1/4 (0.229 mi.)	J40	67
ONTARIO CITY OF Registry ID:: 110004790352	490 SW 32ND ST	NNE 1/4 - 1/2 (0.254 mi.)	50	137
ANDREWS SEED INC Registry ID:: 110014279093	580 S OREGON ST	ENE 1/4 - 1/2 (0.266 mi.)	M56	142
CLAIRES AUTOMOTIVE Registry ID:: 110004811231	78 SW 5TH AVE	NE 1/4 - 1/2 (0.278 mi.)	O62	152
CITY OF ONTARIO	444 SW 4TH ST	N 1/4 - 1/2 (0.285 mi.)	P66	167

EXECUTIVE SUMMARY

Registry ID:: 110014232794				
WATER DEPARTMENT UST	SW 2ND ST (400 BLOCK	NNE 1/4 - 1/2 (0.285 mi.)	Q68	170
Registry ID:: 110037818788				
ASSOCIATED DAIRIES	65 SW 5TH AVE	NE 1/4 - 1/2 (0.300 mi.)	S81	191
Registry ID:: 110014098154				
PHILLIPS BULK PLANT	289 SW 4TH AVE	NNE 1/4 - 1/2 (0.316 mi.)	T84	192
Registry ID:: 110037795678				
EARLS FLYING A SITE	106 SW 4TH AVE	NE 1/4 - 1/2 (0.324 mi.)	V87	195
Registry ID:: 110037730131				
GENTRY FORD - S OREG	490-496 S OREGON ST	NE 1/4 - 1/2 (0.326 mi.)	W91	198
Registry ID:: 110037739276				
G & R PETROLEUM	253 SW 4TH AV	NNE 1/4 - 1/2 (0.327 mi.)	T92	199
Registry ID:: 110044947519				
Registry ID:: 110013319612				
ONTARIO READINESS CE	1330 SW 4TH ST.	S 1/4 - 1/2 (0.327 mi.)	X96	202
Registry ID:: 110037793750				
RAG S SERVICE STATIO	211 SW 4TH AVE	NNE 1/4 - 1/2 (0.329 mi.)	U99	204
Registry ID:: 110037816067				
FARMERS SUPPLY CO-OP	SE 12TH AVE & RAILRO	SE 1/4 - 1/2 (0.332 mi.)	Y101	205
Registry ID:: 110037749390				
SIGNAL OIL BULK PLAN	92 SW 4TH AVE	NE 1/4 - 1/2 (0.333 mi.)	V103	207
Registry ID:: 110037815004				
TREASURE VALLEY QUIC	177 SW 4TH AVE	NNE 1/4 - 1/2 (0.335 mi.)	U108	211
Registry ID:: 110014090116				
JERRY STONES AUTO SA	177 SW 4TH AVE	NNE 1/4 - 1/2 (0.335 mi.)	U110	212
Registry ID:: 110045432108				
FRAMERS SUPPLY CO-OP	514 SOUTHWEST 4TH AV	NNW 1/4 - 1/2 (0.339 mi.)	Z121	240
Registry ID:: 110014185336				
BILLS FLYING A SERVI	119 SW 4TH AVE	NNE 1/4 - 1/2 (0.340 mi.)	V125	252
Registry ID:: 110037722783				
COIN-O-MATIC LAUNDRY	608 SW 4TH AVE	NNW 1/4 - 1/2 (0.347 mi.)	Z130	254
Registry ID:: 110037732772				
KEITHS SINCLAIT & UH	485 SW 4TH AVE	N 1/4 - 1/2 (0.348 mi.)	AB135	260
Registry ID:: 110014127220				
SIGNAL SERVICE (FORM	75 SW 4TH AVE	NE 1/4 - 1/2 (0.356 mi.)	AC139	263
Registry ID:: 110037815013				
RRF INVESTMENTS LLC	410 S OREGON ST	NE 1/4 - 1/2 (0.356 mi.)	AD140	263
Registry ID:: 110070207991				
317715800 - JAECIE L	109 SE 9TH AVE	ESE 1/4 - 1/2 (0.364 mi.)	148	272
Registry ID:: 110070290941				
AUTOZONE NO 3754	430 SW 7TH ST	NNW 1/4 - 1/2 (0.365 mi.)	AF150	274
Registry ID:: 110063383583				
CHEVRON STATION #9-4	677 SW 4TH AVE	NNW 1/4 - 1/2 (0.366 mi.)	AE151	275
Registry ID:: 110014192364				
CITY CLEANER FORMER	354 SOUTHWEST 5TH ST	N 1/4 - 1/2 (0.367 mi.)	AB152	275
Registry ID:: 110013798649				
JAEKEL & ROGERS	SE 1ST ST (600 BLOCK	ENE 1/4 - 1/2 (0.373 mi.)	AG158	292

EXECUTIVE SUMMARY

Registry ID:: 110037775137				
JUST RIGHT CLEANERS	381 S OREGON ST	NE 1/4 - 1/2 (0.380 mi.)	AH164	305
Registry ID:: 110037288306				
ONTARIO ORTHOPEDIC A	SW FOURTH & COLLEGE	NNW 1/4 - 1/2 (0.384 mi.)	AF166	306
Registry ID:: 110014169746				
OLD CHEVRON, ONTARIO	SW 4TH & COLLEGE	NNW 1/4 - 1/2 (0.384 mi.)	AF167	306
Registry ID:: 110014259578				
ONTARIO SD 8C	497 SW 3RD AVE	N 1/4 - 1/2 (0.386 mi.)	168	307
Registry ID:: 110011582652				
MATHEWS CHEVROLET	88 SW 3RD AVE	NE 1/4 - 1/2 (0.390 mi.)	AI171	312
Registry ID:: 110014071146				
GOODMAN OIL	268 SW 4TH ST	N 1/4 - 1/2 (0.393 mi.)	173	313
Registry ID:: 110014081126				
ONTARIO SD 8C	195 SW 3RD AVE	NNE 1/4 - 1/2 (0.395 mi.)	AJ175	315
Registry ID:: 110011631430				
ST. MATTHEW CHURCH	802 SW 5TH	NW 1/4 - 1/2 (0.400 mi.)	176	315
Registry ID:: 110014200159				
MALHEUR BELL	225 SW 2ND ST	NNE 1/4 - 1/2 (0.409 mi.)	AL184	318
Registry ID:: 110014085765				
RITE AID #5400	728 SW 4TH AVE	NNW 1/4 - 1/2 (0.415 mi.)	AM186	321
Registry ID:: 110045419533				
NVPEC BULK STORAGE F	1025 SE 2ND ST	ESE 1/4 - 1/2 (0.435 mi.)	AN192	349
Registry ID:: 110014159463				
USPS ONTARIO FACILIT	88 SW 2ND AVE	NNE 1/4 - 1/2 (0.449 mi.)	AO195	363
Registry ID:: 110004808664				
ADVANCED MOULDING	1077 SE 2ND ST	ESE 1/4 - 1/2 (0.454 mi.)	AQ198	375
Registry ID:: 110004818305				
CHEVRON CHEMICAL CO	1401 SE 1ST AVE	SE 1/4 - 1/2 (0.466 mi.)	AR209	455
Registry ID:: 110004798078				
ONTARIO MIDDLE SCHOOL	573 SW 2ND AVE	NNE 1/4 - 1/2 (0.468 mi.)	AO215	462
Registry ID:: 110064671779				
BELLOWS-HAVENS INDUS	SE 2ND ST & SE 12TH	ESE 1/4 - 1/2 (0.494 mi.)	AS222	473
Registry ID:: 110037723915				

ECHO: ECHO provides integrated compliance and enforcement information for about 800,000 regulated facilities nationwide.

A review of the ECHO list, as provided by EDR, and dated 01/05/2020 has revealed that there are 16 ECHO sites within approximately 0.5 miles of the target property.

<u>Equal/Higher Elevation</u>	<u>Address</u>	<u>Direction / Distance</u>	<u>Map ID</u>	<u>Page</u>
SAINT ALPHONSUS MEDI	351 SW 9TH AVE	WNW 0 - 1/8 (0.029 mi.)	1	8
Registry ID: 110056333846				
PC ENERGY	93 SE 7TH AVE	ENE 1/4 - 1/2 (0.286 mi.)	R74	176
Registry ID: 110070209483				
<u>Lower Elevation</u>	<u>Address</u>	<u>Direction / Distance</u>	<u>Map ID</u>	<u>Page</u>
HICKEY DON	815 SW 1ST ST	E 1/8 - 1/4 (0.126 mi.)	C9	16

EXECUTIVE SUMMARY

Registry ID: 110004802642				
TREASURE VALLEY COMM	650 COLLEGE BOULEVAR	WNW 1/8 - 1/4 (0.229 mi.)	J40	67
Registry ID: 110000817064				
ONTARIO CITY OF	490 SW 32ND ST	NNE 1/4 - 1/2 (0.254 mi.)	50	137
Registry ID: 110004790352				
CLAIRES AUTOMOTIVE	78 SW 5TH AVE	NE 1/4 - 1/2 (0.278 mi.)	O62	152
Registry ID: 110004811231				
G & R PETROLEUM	253 SW 4TH AV	NNE 1/4 - 1/2 (0.327 mi.)	T92	199
Registry ID: 110044947519				
JERRY STONES AUTO SA	177 SW 4TH AVE	NNE 1/4 - 1/2 (0.335 mi.)	U110	212
Registry ID: 110045432108				
FRAMERS SUPPLY CO-OP	514 SOUTHWEST 4TH AV	NNW 1/4 - 1/2 (0.339 mi.)	Z121	240
Registry ID: 110014185336				
RRF INVESTMENTS LLC	410 S OREGON ST	NE 1/4 - 1/2 (0.356 mi.)	AD140	263
Registry ID: 110070207991				
AUTOZONE NO 3754	430 SW 7TH ST	NNW 1/4 - 1/2 (0.365 mi.)	AF150	274
Registry ID: 110063383583				
RITE AID #5400	728 SW 4TH AVE	NNW 1/4 - 1/2 (0.415 mi.)	AM186	321
Registry ID: 110045419533				
USPS ONTARIO FACILIT	88 SW 2ND AVE	NNE 1/4 - 1/2 (0.449 mi.)	AO195	363
Registry ID: 110004808664				
ADVANCED MOULDING	1077 SE 2ND ST	ESE 1/4 - 1/2 (0.454 mi.)	AQ198	375
Registry ID: 110004818305				
CHEVRON CHEMICAL CO	1401 SE 1ST AVE	SE 1/4 - 1/2 (0.466 mi.)	AR205	446
Registry ID: 110004798078				
ONTARIO MIDDLE SCHOO	573 SW 2ND AVE	NNE 1/4 - 1/2 (0.468 mi.)	AO215	462
Registry ID: 110064671779				

FUELS PROGRAM: This listing includes facilities that are registered under the Part 80 (Code of Federal Regulations) EPA Fuels Programs. All companies now are required to submit new and updated registrations.

A review of the FUELS PROGRAM list, as provided by EDR, and dated 11/18/2019 has revealed that there are 6 FUELS PROGRAM sites within approximately 0.5 miles of the target property.

<u>Equal/Higher Elevation</u>	<u>Address</u>	<u>Direction / Distance</u>	<u>Map ID</u>	<u>Page</u>
NORM POOLE OIL INC	87 S E 7TH AVE	E 1/4 - 1/2 (0.258 mi.)	L52	140
Company Seq ID: 4640 Facility ID: 82509				
PC ENERGY, LLC - PAD	93 SE 7TH AVENUE	ENE 1/4 - 1/2 (0.286 mi.)	R69	170
Company Seq ID: 4283 Facility ID: 83691				
PC ENERGY, LLC - PAD	93 SE 7TH AVENUE	ENE 1/4 - 1/2 (0.286 mi.)	R70	171
Company Seq ID: 4283 Facility ID: 83692				
PC ENERGY, LLC - PAD	93 SE 7TH AVENUE	ENE 1/4 - 1/2 (0.286 mi.)	R71	171
Company Seq ID: 4283 Facility ID: 83689				
PC ENERGY, LLC - PAD	93 SE 7TH AVENUE	ENE 1/4 - 1/2 (0.286 mi.)	R72	172

EXECUTIVE SUMMARY

Facility Id: 025018				
CLAIRES AUTOMOTIVE	78 SW 5TH AVE	NE 1/4 - 1/2 (0.278 mi.)	O63	155
Facility Id: 038633				
FARMERS SUPPLY CO-OP	514 SW 4TH AVE	NNW 1/4 - 1/2 (0.339 mi.)	Z122	241
Facility Id: 014417				
CENTURYLINK	225 SW 2ND ST	NNE 1/4 - 1/2 (0.409 mi.)	AL185	318
Facility Id: 043165				
LAND VIEW INC	1401 SE 1ST ST SE	SE 1/4 - 1/2 (0.466 mi.)	AR204	399
Facility Id: 016450				
AT&T CORP. - OR2400	FT17S SPOKANE	NNE 1/4 - 1/2 (0.470 mi.)	217	464
Facility Id: 022266				

MANIFEST: Hazardous waste manifest information.

A review of the MANIFEST list, as provided by EDR, and dated 12/31/2018 has revealed that there are 5 MANIFEST sites within approximately 0.5 miles of the target property.

<u>Lower Elevation</u>	<u>Address</u>	<u>Direction / Distance</u>	<u>Map ID</u>	<u>Page</u>
TREASURE VALLEY COMM	650 COLLEGE BLVD	WNW 1/8 - 1/4 (0.229 mi.)	J41	68
Status: SQG				
Status: CEG				
Status: LQG				
Status: Large quantity generator				
Status: Small quantity generator				
Status: Conditionally exempt generator				
EPA Id: ORD982653792				
RRF INVESTMENTS LLC	410 S OREGON ST	NE 1/4 - 1/2 (0.356 mi.)	AD141	264
Status: LQG				
Status: Large quantity generator				
EPA Id: ORQ000036693				
RITE AID #5400	728 SW 4TH AVE	NNW 1/4 - 1/2 (0.415 mi.)	AM187	325
Status: LQG				
Status: Large quantity generator				
EPA Id: ORQ000030969				
UNION FERTILIZER CO	1401 SE 1ST	SE 1/4 - 1/2 (0.466 mi.)	AR206	447
Status: LQG				
Status: Large quantity generator				
EPA Id: ORD987176161				
ONTARIO MIDDLE SCHOO	573 SW 2ND AVE	NNE 1/4 - 1/2 (0.468 mi.)	AO216	462
Status: LQG				
Status: Large quantity generator				
EPA Id: ORQ000035236				

EXECUTIVE SUMMARY

NPDES: A listing of permitted wastewater facilities.

A review of the NPDES list, as provided by EDR, and dated 11/06/2019 has revealed that there are 7 NPDES sites within approximately 0.5 miles of the target property.

<u>Lower Elevation</u>	<u>Address</u>	<u>Direction / Distance</u>	<u>Map ID</u>	<u>Page</u>
ONTARIO MUNICIPAL AI WQ File Nbr: 107258	581 SW 3RD ST.	N 1/8 - 1/4 (0.209 mi.)	H34	62
TREASURE VALLEY COMM WQ File Nbr: 104883	650 COLLEGE BLVD	WNW 1/8 - 1/4 (0.229 mi.)	J41	68
TREASURE VALLEY COMM WQ File Nbr: 114941	650 COLLEGE BLVD	WNW 1/8 - 1/4 (0.229 mi.)	J42	112
CAREER AND TECHNICAL WQ File Nbr: 113916	SWC OF SW 7TH & SE 5	NW 1/4 - 1/2 (0.275 mi.)	61	151
CAPTAIN JOHN W. BROW WQ File Nbr: 118116	1330 SW 4TH ST.	S 1/4 - 1/2 (0.327 mi.)	X95	201
CHEVRON STATION 6009 WQ File Nbr: 107053	COLLEGE BLVD & 4TH A	NNW 1/4 - 1/2 (0.401 mi.)	AK177	315
ONTARIO MIDDLE SCHOO WQ File Nbr: 121017	573 SW 2ND AVE	NNE 1/4 - 1/2 (0.468 mi.)	AO216	462

UIC: DEQ's Underground Injection Control Program is authorized by the Environmental Protection Agency (EPA) to regulate all underground injection in Oregon to protect groundwater resources.

A review of the UIC list, as provided by EDR, and dated 12/18/2019 has revealed that there are 3 UIC sites within approximately 0.5 miles of the target property.

<u>Lower Elevation</u>	<u>Address</u>	<u>Direction / Distance</u>	<u>Map ID</u>	<u>Page</u>
ONTARIO READINESS CE Facility Status: Registered & RA UIC Number: 13258	1320 SW 4TH STREET	SSW 1/8 - 1/4 (0.147 mi.)	D12	21
CITY OF ONTARIO Facility Status: Registered & not RA UIC Number: 11161	444 SW 4TH ST	N 1/4 - 1/2 (0.285 mi.)	P64	164
FARMERS SUPPLY CO-OP Facility Status: Registered & RA UIC Number: 14007	514 SW 4TH AVE	NNW 1/4 - 1/2 (0.339 mi.)	Z122	241

EDR HIGH RISK HISTORICAL RECORDS

EDR Exclusive Records

EDR Hist Auto: EDR has searched selected national collections of business directories and has collected listings of potential gas station/filling station/service station sites that were available to EDR researchers. EDR's review was limited to those categories of sources that might, in EDR's opinion, include gas station/filling station/service station establishments. The categories reviewed included, but were not

EXECUTIVE SUMMARY

limited to gas, gas station, gasoline station, filling station, auto, automobile repair, auto service station, service station, etc. This database falls within a category of information EDR classifies as "High Risk Historical Records", or HRHR. EDR's HRHR effort presents unique and sometimes proprietary data about past sites and operations that typically create environmental concerns, but may not show up in current government records searches.

A review of the EDR Hist Auto list, as provided by EDR, has revealed that there are 9 EDR Hist Auto sites within approximately 0.5 miles of the target property.

<u>Equal/Higher Elevation</u>	<u>Address</u>	<u>Direction / Distance</u>	<u>Map ID</u>	<u>Page</u>
POOLE NORMAN	87 SE 7TH	E 1/4 - 1/2 (0.258 mi.)	L51	139
<u>Lower Elevation</u>	<u>Address</u>	<u>Direction / Distance</u>	<u>Map ID</u>	<u>Page</u>
CAL GAS-ONTARIO	710 S OREGON ST	ENE 1/8 - 1/4 (0.230 mi.)	46	135
SAVWAY INC	253 SW 4TH AVE	NNE 1/4 - 1/2 (0.327 mi.)	T94	201
REDS PHILLIPS 66	211 SW 4TH AVE	NNE 1/4 - 1/2 (0.329 mi.)	U97	202
KEY-LOCK GAS COMPANY	255 SW 4TH AVE	NNE 1/4 - 1/2 (0.338 mi.)	T114	215
FARMERS SUPPLY COOPE	514 SW 4TH AVE	NNW 1/4 - 1/2 (0.339 mi.)	Z120	240
FARMERS SUPPLY COOPE	524 SW 4TH AVE	NNW 1/4 - 1/2 (0.342 mi.)	Z128	253
KEITHS SINCLAIR SERV	485 SW 4TH AVE	N 1/4 - 1/2 (0.348 mi.)	AB134	259
AUSTINS CHEVRON SERV	676 SW 4TH AVE	NNW 1/4 - 1/2 (0.359 mi.)	AE146	271

EDR Hist Cleaner: EDR has searched selected national collections of business directories and has collected listings of potential dry cleaner sites that were available to EDR researchers. EDR's review was limited to those categories of sources that might, in EDR's opinion, include dry cleaning establishments. The categories reviewed included, but were not limited to dry cleaners, cleaners, laundry, laundromat, cleaning/laundry, wash & dry etc. This database falls within a category of information EDR classifies as "High Risk Historical Records", or HRHR. EDR's HRHR effort presents unique and sometimes proprietary data about past sites and operations that typically create environmental concerns, but may not show up in current government records searches.

A review of the EDR Hist Cleaner list, as provided by EDR, has revealed that there are 2 EDR Hist Cleaner sites within approximately 0.5 miles of the target property.

<u>Lower Elevation</u>	<u>Address</u>	<u>Direction / Distance</u>	<u>Map ID</u>	<u>Page</u>
FABRICLEAN	354 SW 5TH ST	N 1/4 - 1/2 (0.367 mi.)	AB156	290
JUST RIGHT CLEANERS	381 S OREGON	NE 1/4 - 1/2 (0.380 mi.)	AH163	305

EDR RECOVERED GOVERNMENT ARCHIVES

Exclusive Recovered Govt. Archives

RGA HWS: The EDR Recovered Government Archive State Hazardous Waste database provides a list of SHWS incidents derived from historical databases and includes many records that no longer appear in current government lists. Compiled from Records formerly available from the Department of Environmental Quality in Oregon.

A review of the RGA HWS list, as provided by EDR, has revealed that there are 26 RGA HWS sites within approximately 0.5 miles of the target property.

EXECUTIVE SUMMARY

<u>Equal/Higher Elevation</u>	<u>Address</u>	<u>Direction / Distance</u>	<u>Map ID</u>	<u>Page</u>
FARMERS SUPPLY CO-OP	1155 S OREGON ST	ESE 1/8 - 1/4 (0.200 mi.)	G24	52
FARMERS SUPPLY CO-OP	1155 S OREGON ST.	ESE 1/8 - 1/4 (0.200 mi.)	G25	53
POOLE OIL - ONTARIO	87 SE 7TH AVE	E 1/4 - 1/2 (0.258 mi.)	L53	141
<u>Lower Elevation</u>	<u>Address</u>	<u>Direction / Distance</u>	<u>Map ID</u>	<u>Page</u>
PACIFIC SUPPLY CO-OP	955 SE 8TH AVE	NW 0 - 1/8 (0.106 mi.)	B6	16
PACIFIC SUPPLY CO-OP	955 SE 8TH AVE	NW 0 - 1/8 (0.106 mi.)	B7	16
OREGON RADIATOR WORK	787 S OREGON	E 1/8 - 1/4 (0.194 mi.)	F18	27
PACIFIC SUPPLY CO-OP	95 SE 8TH AVE	E 1/8 - 1/4 (0.216 mi.)	I36	65
ANDREW SEED & FERTIL	580 S OREGON ST	ENE 1/4 - 1/2 (0.266 mi.)	M57	142
DARIGOLD - ONTARIO	65 SW 5TH AVE.	NE 1/4 - 1/2 (0.300 mi.)	S76	177
DARIGOLD - ONTARIO	65 SW 5TH AVE	NE 1/4 - 1/2 (0.300 mi.)	S80	191
PHILLIPS BULK PLANT	289 SW 4TH AVE.	NNE 1/4 - 1/2 (0.316 mi.)	T82	192
PHILLIPS BULK PLANT	289 SW 4TH AVE	NNE 1/4 - 1/2 (0.316 mi.)	T83	192
EARL'S FLYING A (FOR	106 SW 4TH AVE	NE 1/4 - 1/2 (0.324 mi.)	V89	198
RAG'S SUPER SERVICE	211 SW 4TH AVE	NNE 1/4 - 1/2 (0.329 mi.)	U100	205
SIGNAL OIL BULK PLAN	92 SW 4TH AVE.	NE 1/4 - 1/2 (0.333 mi.)	V104	207
SIGNAL OIL BULK PLAN	92 SW 4TH AVE	NE 1/4 - 1/2 (0.333 mi.)	V105	208
BILL'S FLYING A SERV	119 SW 4TH AVE	NNE 1/4 - 1/2 (0.340 mi.)	V123	249
COIN-O-MATIC LAUNDRY	608 SW 4TH AVE	NNW 1/4 - 1/2 (0.347 mi.)	Z129	253
SIGNAL SERVICE (FORM	75 SW 4TH AVE	NE 1/4 - 1/2 (0.356 mi.)	AC138	263
CHEVRON SERVICE STAT	676 SW 4TH AVE	NNW 1/4 - 1/2 (0.359 mi.)	AE147	272
CITY CLEANERS (FORME	354 SW 5TH ST	N 1/4 - 1/2 (0.367 mi.)	AB153	275
JUST RIGHT CLEANERS	381 S OREGON ST	NE 1/4 - 1/2 (0.380 mi.)	AH165	306
CHEVRON STATION #9-4	767 SW 4TH AVE	NNW 1/4 - 1/2 (0.434 mi.)	AM190	348
NVPEC BULK STORAGE F	1025 SE 2ND ST	ESE 1/4 - 1/2 (0.435 mi.)	AN194	362
CHEVRON CHEMICAL CO.	1401 SE 1ST ST	SE 1/4 - 1/2 (0.466 mi.)	AR213	459
BELLOWS-HAVENS INDUS	SE 2ND ST & SE 12TH	ESE 1/4 - 1/2 (0.494 mi.)	AS221	472

RGA LUST: The EDR Recovered Government Archive Leaking Underground Storage Tank database provides a list of LUST incidents derived from historical databases and includes many records that no longer appear in current government lists. Compiled from Records formerly available from the Department of Environmental Quality in Oregon.

A review of the RGA LUST list, as provided by EDR, has revealed that there are 16 RGA LUST sites within approximately 0.5 miles of the target property.

<u>Equal/Higher Elevation</u>	<u>Address</u>	<u>Direction / Distance</u>	<u>Map ID</u>	<u>Page</u>
HOLY ROSARY MED CEN/ Facility ID: 23-05-1221	784 SW 4TH ST	NNW 0 - 1/8 (0.100 mi.)	A5	15
<u>Lower Elevation</u>	<u>Address</u>	<u>Direction / Distance</u>	<u>Map ID</u>	<u>Page</u>
HOLY ROSARY MED CEN/ Facility ID: 23-05-1221	670 SW 4TH ST	N 1/8 - 1/4 (0.176 mi.)	E13	22
ONTARIO ORTHOPEDIC A Facility ID: 23-87-0001	640 SW 4TH STREET	N 1/8 - 1/4 (0.189 mi.)	E16	27
HEATING OIL TANK Facility ID: 23-03-1629	591 SW 3RD ST	N 1/8 - 1/4 (0.201 mi.)	H30	58
SCHUFORD, MARGRET	591 SW 3RD ST	N 1/8 - 1/4 (0.201 mi.)	H32	59

EXECUTIVE SUMMARY

Facility ID: 23-03-1629				
TREASURE VALLEY COMM Facility ID: 23-89-0001	650 COLLEGE BLVD	WNW 1/8 - 1/4 (0.229 mi.)	J45	135
CITY OF ONTARIO Facility ID: 23-96-0001	444 SW 4TH ST	N 1/4 - 1/2 (0.285 mi.)	P65	167
ASSOCIATED DAIRIES Facility ID: 23-91-0040	65 SW 5TH AVE	NE 1/4 - 1/2 (0.300 mi.)	S78	178
TREASURE VALLEY QUIC Facility ID: 23-90-0026	177 SW 4TH AVE	NNE 1/4 - 1/2 (0.335 mi.)	U107	210
FARMERS SUPPLY CO-OP Facility ID: 23-90-0007 Facility ID: 23-98-0057	514 SW 4TH AVE	NNW 1/4 - 1/2 (0.339 mi.)	Z115	215
FRAMERS SUPPLY CO-OP Facility ID: 23-98-0057	514 SW 4TH AVE	NNW 1/4 - 1/2 (0.339 mi.)	Z119	240
KEITHS SINCLAIT & UH Facility ID: 23-97-0030	485 SW 4TH AVE	N 1/4 - 1/2 (0.348 mi.)	AB133	259
MATHEWS CHEVROLET Facility ID: 23-97-0031	88 SW 3RD AVE	NE 1/4 - 1/2 (0.390 mi.)	AI170	312
OLD CHEVRON, ONTARIO Facility ID: 23-89-0006	SW 4TH & COLLEGE	NNW 1/4 - 1/2 (0.401 mi.)	AK178	316
ONTARIO ORTHOPEDIC A Facility ID: 23-87-0001	SW FOURTH & COLLEGE	NNW 1/4 - 1/2 (0.401 mi.)	AK180	317
CHEVRON & DR. GARY B Facility ID: 23-87-0001	SW FOURTH & COLLEGE	NNW 1/4 - 1/2 (0.401 mi.)	AK181	317

EXECUTIVE SUMMARY

Due to poor or inadequate address information, the following sites were not mapped. Count: 1 records.

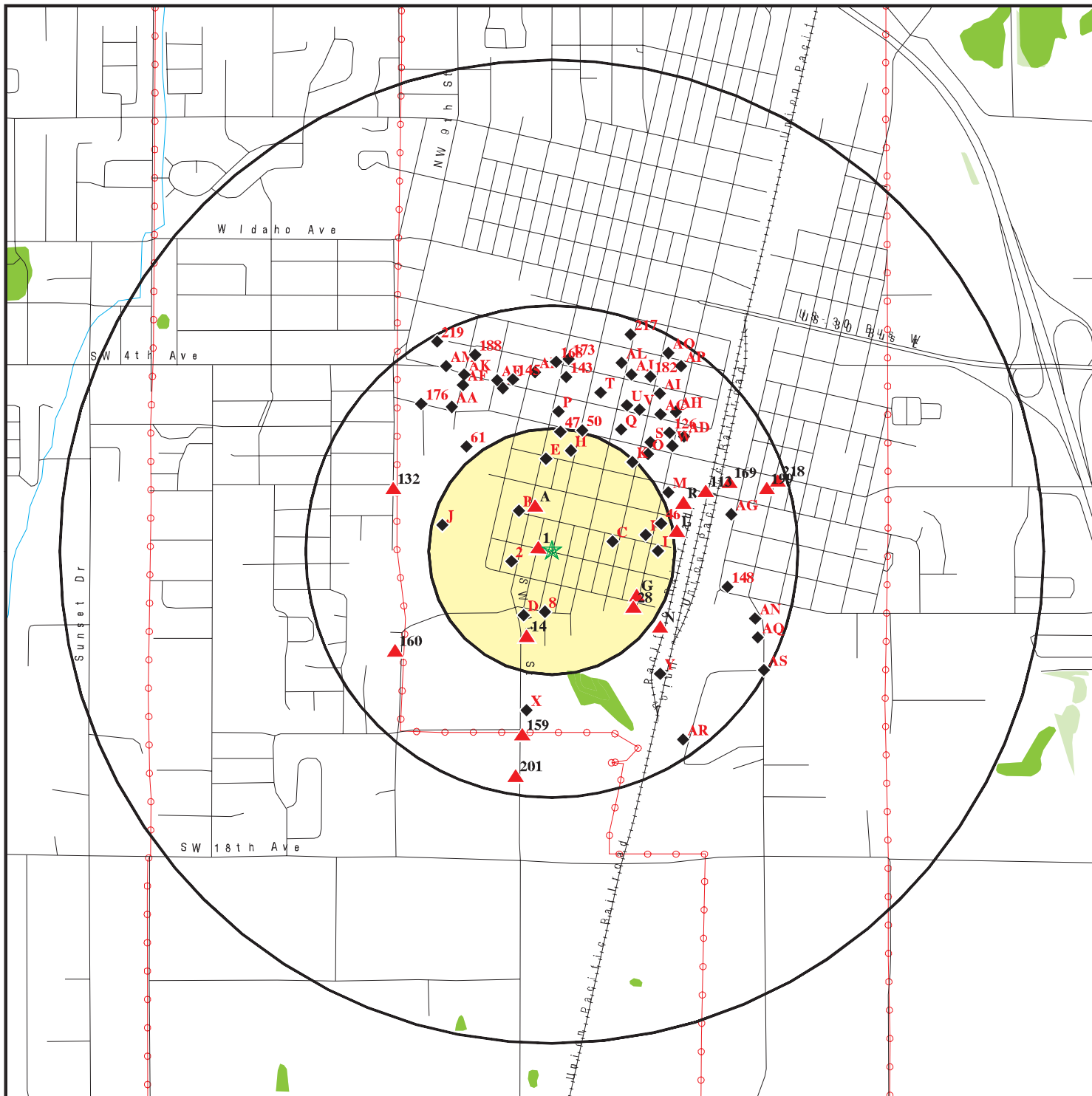
Site Name

JOHANSON MILLING

Database(s)

LUST, UST

OVERVIEW MAP - 6040141.2S



★ Target Property

▲ Sites at elevations higher than or equal to the target property

◆ Sites at elevations lower than the target property

▲ Manufactured Gas Plants

■ National Priority List Sites

■ Dept. Defense Sites

■ Indian Reservations BIA

⚡ Power transmission lines

■ National Wetland Inventory

■ State Wetlands

■ Areas of Concern

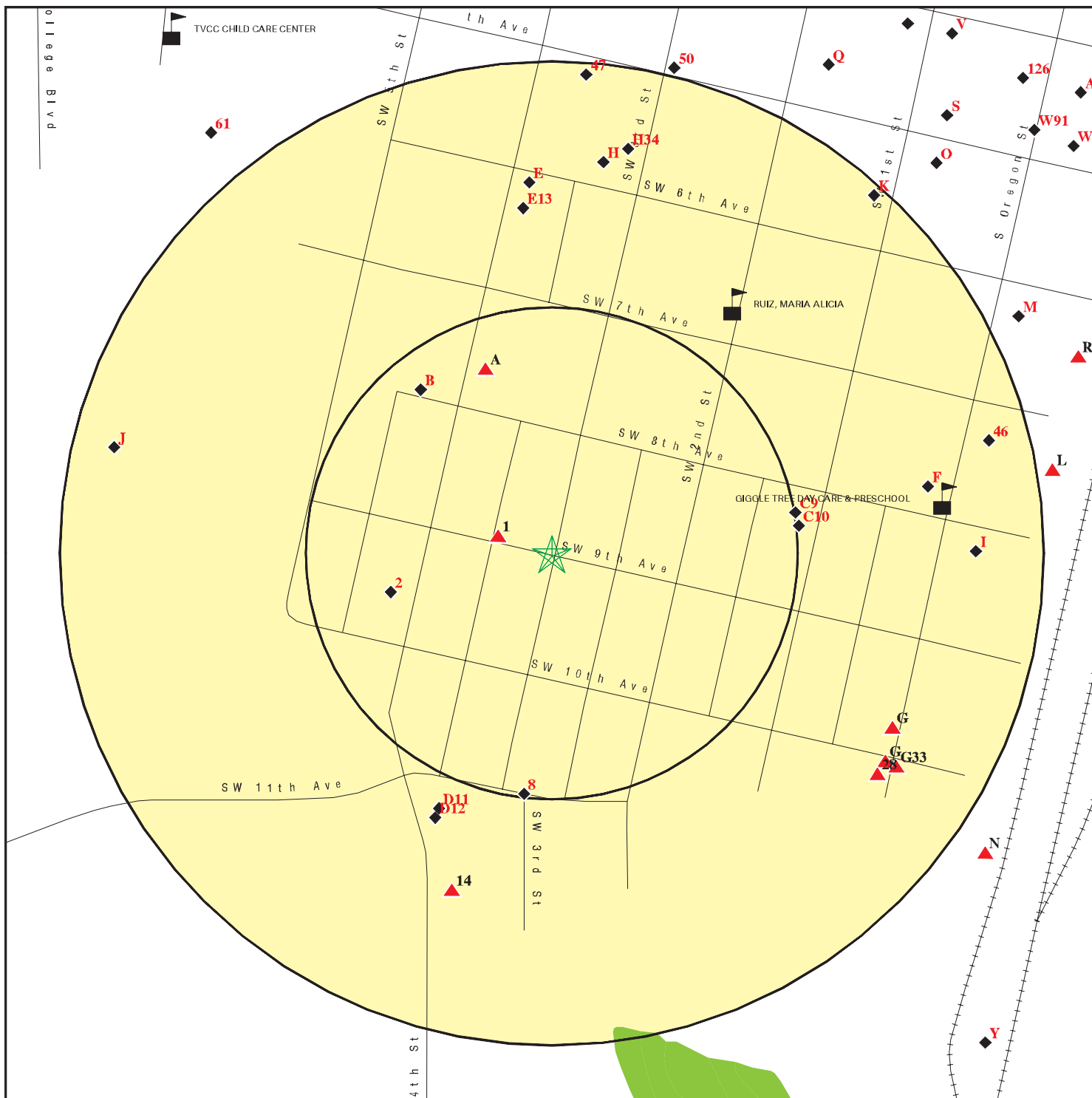


This report includes Interactive Map Layers to display and/or hide map information. The legend includes only those icons for the default map view.

SITE NAME: Ontario Oregon
 ADDRESS: SW 3rd Street By SW 9th Ave
 Ontario OR 97914
 LAT/LONG: 44.019302 / 116.969223

CLIENT: Jacobs
 CONTACT: Michael Wirtz
 INQUIRY #: 6040141.2s
 DATE: April 14, 2020 2:31 pm

DETAIL MAP - 6040141.2S



- ★ Target Property
- ▲ Sites at elevations higher than or equal to the target property
- ◆ Sites at elevations lower than the target property
- ⚙ Manufactured Gas Plants
- ⚡ Sensitive Receptors
- 🚚 National Priority List Sites
- 🏢 Dept. Defense Sites

- 🏠 Indian Reservations BIA
- 🌿 National Wetland Inventory
- 🌱 State Wetlands
- 🔴 Areas of Concern



This report includes Interactive Map Layers to display and/or hide map information. The legend includes only those icons for the default map view.

<p>SITE NAME: Ontario Oregon ADDRESS: SW 3rd Street By SW 9th Ave Ontario OR 97914 LAT/LONG: 44.019302 / 116.969223</p>	<p>CLIENT: Jacobs CONTACT: Michael Wirtz INQUIRY #: 6040141.2s DATE: April 14, 2020 2:32 pm</p>
--	--

MAP FINDINGS SUMMARY

Database	Search Distance (Miles)	Target Property	< 1/8	1/8 - 1/4	1/4 - 1/2	1/2 - 1	> 1	Total Plotted
STANDARD ENVIRONMENTAL RECORDS								
<i>Federal NPL site list</i>								
NPL	0.500		0	0	0	NR	NR	0
Proposed NPL	0.500		0	0	0	NR	NR	0
NPL LIENS	0.500		0	0	0	NR	NR	0
<i>Federal Delisted NPL site list</i>								
Delisted NPL	0.500		0	0	0	NR	NR	0
<i>Federal CERCLIS list</i>								
FEDERAL FACILITY	0.500		0	0	0	NR	NR	0
SEMS	0.500		0	0	0	NR	NR	0
<i>Federal CERCLIS NFRAP site list</i>								
SEMS-ARCHIVE	0.500		0	0	3	NR	NR	3
<i>Federal RCRA CORRACTS facilities list</i>								
CORRACTS	0.500		0	0	0	NR	NR	0
<i>Federal RCRA non-CORRACTS TSD facilities list</i>								
RCRA-TSDF	0.500		0	0	0	NR	NR	0
<i>Federal RCRA generators list</i>								
RCRA-LQG	0.500		0	0	0	NR	NR	0
RCRA-SQG	0.500		0	0	0	NR	NR	0
RCRA-VSQG	0.500		0	1	3	NR	NR	4
<i>Federal institutional controls / engineering controls registries</i>								
LUCIS	0.500		0	0	0	NR	NR	0
US ENG CONTROLS	0.500		0	0	0	NR	NR	0
US INST CONTROLS	0.500		0	0	0	NR	NR	0
<i>Federal ERNS list</i>								
ERNS	0.500		0	1	1	NR	NR	2
<i>State- and tribal - equivalent CERCLIS</i>								
CRL	0.500		0	0	3	NR	NR	3
ECSI	0.500		0	3	22	NR	NR	25
<i>State and tribal landfill and/or solid waste disposal site lists</i>								
SWF/LF	0.500		0	0	0	NR	NR	0
<i>State and tribal leaking storage tank lists</i>								
LUST	0.500		1	3	9	NR	NR	13
INDIAN LUST	0.500		0	0	0	NR	NR	0
<i>State and tribal registered storage tank lists</i>								
FEMA UST	0.500		0	0	0	NR	NR	0

MAP FINDINGS SUMMARY

Database	Search Distance (Miles)	Target Property	< 1/8	1/8 - 1/4	1/4 - 1/2	1/2 - 1	> 1	Total Plotted
UST	0.500		1	2	14	NR	NR	17
AST	0.500		0	2	5	NR	NR	7
INDIAN UST	0.500		0	0	0	NR	NR	0
State and tribal institutional control / engineering control registries								
ENG CONTROLS	0.500		0	0	1	NR	NR	1
INST CONTROL	0.500		0	0	2	NR	NR	2
State and tribal voluntary cleanup sites								
INDIAN VCP	0.500		0	0	0	NR	NR	0
VCP	0.500		0	0	4	NR	NR	4
State and tribal Brownfields sites								
BROWNFIELDS	0.500		0	0	1	NR	NR	1
ADDITIONAL ENVIRONMENTAL RECORDS								
Local Brownfield lists								
US BROWNFIELDS	0.500		0	0	0	NR	NR	0
Local Lists of Landfill / Solid Waste Disposal Sites								
SWRCY	0.500		0	0	0	NR	NR	0
HIST LF	0.500		0	0	0	NR	NR	0
INDIAN ODI	0.500		0	0	0	NR	NR	0
DEBRIS REGION 9	0.500		0	0	0	NR	NR	0
ODI	0.500		0	0	0	NR	NR	0
IHS OPEN DUMPS	0.500		0	0	0	NR	NR	0
Local Lists of Hazardous waste / Contaminated Sites								
US HIST CDL	0.500		0	0	0	NR	NR	0
AOCONCERN	0.500		0	0	0	NR	NR	0
CDL	0.500		0	0	0	NR	NR	0
US CDL	0.500		0	0	0	NR	NR	0
Local Land Records								
LIENS 2	0.500		0	0	0	NR	NR	0
Records of Emergency Release Reports								
HMIRS	0.500		0	0	0	NR	NR	0
SPILLS	0.500		1	3	4	NR	NR	8
OR HAZMAT	0.500		1	3	7	NR	NR	11
SPILLS 90	0.500		0	2	1	NR	NR	3
Other Ascertainable Records								
RCRA NonGen / NLR	0.500		1	1	8	NR	NR	10
FUDS	0.500		0	0	0	NR	NR	0
DOD	0.500		0	0	0	NR	NR	0

MAP FINDINGS SUMMARY

Database	Search Distance (Miles)	Target Property	< 1/8	1/8 - 1/4	1/4 - 1/2	1/2 - 1	> 1	Total Plotted
SCRD DRYCLEANERS	0.500		0	0	0	NR	NR	0
US FIN ASSUR	0.500		0	0	0	NR	NR	0
EPA WATCH LIST	0.500		0	0	0	NR	NR	0
2020 COR ACTION	0.500		0	0	0	NR	NR	0
TSCA	0.500		0	0	0	NR	NR	0
TRIS	0.500		0	0	0	NR	NR	0
SSTS	0.500		0	2	5	NR	NR	7
ROD	0.500		0	0	0	NR	NR	0
RMP	0.500		0	0	0	NR	NR	0
RAATS	0.500		0	0	0	NR	NR	0
PRP	0.500		0	0	0	NR	NR	0
PADS	0.500		0	0	0	NR	NR	0
ICIS	0.500		0	0	0	NR	NR	0
FTTS	0.500		0	0	5	NR	NR	5
MLTS	0.500		0	0	0	NR	NR	0
COAL ASH DOE	0.500		0	0	0	NR	NR	0
COAL ASH EPA	0.500		0	0	0	NR	NR	0
PCB TRANSFORMER	0.500		0	0	0	NR	NR	0
RADINFO	0.500		0	0	0	NR	NR	0
HIST FTTS	0.500		0	0	5	NR	NR	5
DOT OPS	0.500		0	0	0	NR	NR	0
CONSENT	0.500		0	0	0	NR	NR	0
INDIAN RESERV	0.500		0	0	0	NR	NR	0
FUSRAP	0.500		0	0	0	NR	NR	0
UMTRA	0.500		0	0	0	NR	NR	0
LEAD SMELTERS	0.500		0	0	0	NR	NR	0
US AIRS	0.500		0	0	0	NR	NR	0
US MINES	0.500		0	0	0	NR	NR	0
ABANDONED MINES	0.500		0	0	0	NR	NR	0
FINDS	0.500		2	6	48	NR	NR	56
DOCKET HWC	0.500		0	0	0	NR	NR	0
ECHO	0.500		1	2	13	NR	NR	16
UXO	0.500		0	0	0	NR	NR	0
FUELS PROGRAM	0.500		0	0	6	NR	NR	6
AIRS	0.500		0	0	1	NR	NR	1
COAL ASH	0.500		0	0	0	NR	NR	0
DRYCLEANERS	0.500		0	1	0	NR	NR	1
Enforcement	0.500		0	0	0	NR	NR	0
Financial Assurance	0.500		0	0	0	NR	NR	0
HSIS	0.500		0	4	9	NR	NR	13
MANIFEST	0.500		0	1	4	NR	NR	5
NPDES	0.500		0	3	4	NR	NR	7
UIC	0.500		0	1	2	NR	NR	3
MINES MRDS	0.500		0	0	0	NR	NR	0

EDR HIGH RISK HISTORICAL RECORDS

EDR Exclusive Records

EDR MGP	0.500		0	0	0	NR	NR	0
EDR Hist Auto	0.500		0	1	8	NR	NR	9

MAP FINDINGS SUMMARY

Database	Search Distance (Miles)	Target Property	< 1/8	1/8 - 1/4	1/4 - 1/2	1/2 - 1	> 1	Total Plotted
EDR Hist Cleaner	0.500		0	0	2	NR	NR	2
<u>EDR RECOVERED GOVERNMENT ARCHIVES</u>								
<i>Exclusive Recovered Govt. Archives</i>								
RGA HWS	0.500		2	4	20	NR	NR	26
RGA LF	0.500		0	0	0	NR	NR	0
RGA LUST	0.500		1	5	10	NR	NR	16
- Totals --		0	11	51	230	0	0	292

NOTES:

TP = Target Property

NR = Not Requested at this Search Distance

Sites may be listed in more than one database

Map ID
Direction
Distance
Elevation

MAP FINDINGS

Site

Database(s)

EDR ID Number
EPA ID Number

1
WNW
< 1/8
0.029 mi.
152 ft.

SAINT ALPHONSUS MEDICAL CENTER
351 SW 9TH AVE
ONTARIO, OR 97914

RCRA NonGen / NLR 1016452212
FINDS ORSTATE09371
ECHO

Relative:
Higher

RCRA NonGen / NLR:

Actual:
2154 ft.

Date form received by agency: 2008-02-12 00:00:00.0
Facility name: SAINT ALPHONSUS MEDICAL CENTER
Facility address: 351 SW 9TH AVE
ONTARIO, OR 97914
EPA ID: ORSTATE09371
Contact: Not reported
Contact address: Not reported
Not reported
Contact country: Not reported
Contact telephone: Not reported
Contact email: Not reported
EPA Region: 10
Land type: Other land type
Classification: Non-Generator
Description: Handler: Non-Generators do not presently generate hazardous waste

Handler Activities Summary:

U.S. importer of hazardous waste: No
Mixed waste (haz. and radioactive): No
Recycler of hazardous waste: No
Transporter of hazardous waste: No
Treater, storer or disposer of HW: No
Underground injection activity: No
On-site burner exemption: No
Furnace exemption: No
Used oil fuel burner: No
Used oil processor: No
Used oil refiner: No
Used oil fuel marketer to burner: No
Used oil Specification marketer: No
Used oil transfer facility: No
Used oil transporter: No

Violation Status: No violations found

FINDS:

Registry ID: 110056333846
Facility URL: http://ofmpub.epa.gov/enviro/fii_query_detail.disp_program_facility?p_registry_id=110056333846

Environmental Interest/Information System:

RCRAInfo is a national information system that supports the Resource Conservation and Recovery Act (RCRA) program through the tracking of events and activities related to facilities that generate, transport, and treat, store, or dispose of hazardous waste. RCRAInfo allows RCRA program staff to track the notification, permit, compliance, and corrective action activities required under RCRA.

[Click this hyperlink](#) while viewing on your computer to access additional FINDS: detail in the EDR Site Report.

ECHO:

Envid: 1016452212

Map ID
Direction
Distance
Elevation

MAP FINDINGS

Site

Database(s)

EDR ID Number
EPA ID Number

SAINT ALPHONSUS MEDICAL CENTER (Continued)

1016452212

Registry ID: 110056333846
DFR URL: <http://echo.epa.gov/detailed-facility-report?fid=110056333846>
Name: SAINT ALPHONSUS MEDICAL CENTER
Address: 351 SW 9TH AVE
City,State,Zip: ONTARIO, OR 97914

2
WSW
< 1/8
0.084 mi.
444 ft.

963 SW 4TH ST
ONTARIO, OR 97914

OR HAZMAT S117037297
N/A

Relative:
Lower

HAZMAT:

Actual:
2153 ft.

Name: Not reported
Address: 963 SW 4TH ST
City,State,Zip: ONTARIO, OR 97914
Responsible Party: Not reported
RP Company: Not reported
RP Address: Not reported
RP City,St,Zip: Not reported
Facility ID: 1400076
OERS Number: Not reported
Dept Rsp: Not reported
Narrative: Not reported
Property Loss: Not reported
Amount Released: Not reported
Service County: Not reported
Service Name: ONTARIO F&R
Incident Type: Not reported
Civilian Casualty Activity: Not reported
Chemical Name: Not reported
Hazmat Area Affected: Not reported
Hazmat Area Evacuated: Not reported
Hazmat Container Type: Not reported
Hazmat Physical State Released: Not reported
Hazmat Released Into: Not reported
Hazmat Released Volume Units: Not reported
Hazmat Released Weight Units: Not reported
Hazmat Released From: Not reported
Hazmat Area Affected Measurement: Not reported
Hazmat No. of People Evacuated: Not reported
Hazmat No of Buildings Evacuated: Not reported
Incident Content Loss: Not reported
Civilian Casualty Patient Disposition: Not reported
Incident Mixed Use Property: Mixed use, other
Location Type: Street address
Incident Aid Given Or Received: None
Incident AID Received from FDID: False
Incident Aided Department FDID: Not reported
Person Involved Business Name: Not reported
Person Involved First Name: Tami
Person Involved Last Name: Cameron
Person Involved Type: Witness
Person Involved Phone Number: 541889-4084
Person Involved Primary Language: Not reported
Hazmat Evacuated Measurement: Not reported
Hazmat Story of Release: Not reported
Remark: R1 advised of gas smell in area, drove by area and checked. UTL any

Map ID
Direction
Distance
Elevation

MAP FINDINGS

Site

Database(s)

EDR ID Number
EPA ID Number

(Continued)

S117037297

smell in a one block area. Clear responding to 2nd medical call.

Incident District:	Not reported
Date Added:	Not reported
Unit:	Not reported
Agency Phone:	Not reported
Osfm Incident Report Number:	1400076
Dept. Responding:	Not reported
Person Making Report:	Not reported
Title:	Not reported
Agency:	Not reported
Phone:	Not reported
Date Of Incident:	05/02/2014
Call Time:	21:57
In Route:	Not reported
Arrival:	Not reported
Depart Scene:	Not reported
Back In Quarters:	Not reported
In Service:	Not reported
Dist Of Incident:	Not reported
Were State Resources Used?:	Not reported
Was Oers Notified?:	Not reported
Oers Number:	Not reported
Team Number:	Not reported
Agency Report Number:	Not reported
Unit:	Not reported
Highway:	Not reported
Mile Post:	Not reported
Scene Type:	Not reported
Area Type:	Not reported
Responsible Party(ies):	Not reported
Company:	Not reported
Respcontact:	Not reported
Address:	Not reported
Resp City:	Not reported
Resp State:	Not reported
Resp ZipCode:	Not reported
Phone:	Not reported
Resp Phone2:	Not reported
Weather:	Not reported
Temperature:	Not reported
Wind Speed:	Not reported
Wind Direction:	Not reported
Were Haz Materials Released?:	Not reported
Operation Performed:	Not reported
Cause:	Not reported
Vehicle And Cargo:	Not reported
Fixed Property:	Not reported
Total Loss:	Not reported
Hazmat Population Density:	Not reported
HazMat Actions Taken - Description:	Not reported
Hazmat Factors Contributing To Release:	Not reported
Hazmat DOT Hazard Classification:	Not reported
Hazmat CAS Number:	Not reported
Hazardous Materials Release:	None
Fire Incident Type:	Gas leak (natural gas or LPG)
Property Use:	Outside or special property, other
Latitude:	Not reported

Map ID
Direction
Distance
Elevation

MAP FINDINGS

Site

Database(s)

EDR ID Number
EPA ID Number

(Continued)

S117037297

Longitude:	Not reported
Hazmat Disposition:	Not reported
Name:	Not reported
Address:	963 SW 4TH ST
City,State,Zip:	ONTARIO, OR 97914
Responsible Party:	Not reported
RP Company:	Not reported
RP Address:	Not reported
RP City,St,Zip:	Not reported
Facility ID:	1400076
OERS Number:	Not reported
Dept Rsp:	Not reported
Narrative:	Not reported
Property Loss:	Not reported
Amount Released:	Not reported
Service County:	Not reported
Service Name:	ONTARIO F&R
Incident Type:	Not reported
Civilian Casualty Activity:	Not reported
Chemical Name:	Not reported
Hazmat Area Affected:	Not reported
Hazmat Area Evacuated:	Not reported
Hazmat Container Type:	Not reported
Hazmat Physical State Released:	Not reported
Hazmat Released Into:	Not reported
Hazmat Released Volume Units:	Not reported
Hazmat Released Weight Units:	Not reported
Hazmat Released From:	Not reported
Hazmat Area Affected Measurement:	Not reported
Hazmat No. of People Evacuated:	Not reported
Hazmat No of Buildings Evacuated:	Not reported
Incident Content Loss:	Not reported
Civilian Casualty Patient Disposition:	Not reported
Incident Mixed Use Property:	Mixed use, other
Location Type:	Street address
Incident Aid Given Or Received:	None
Incident AID Received from FDID:	False
Incident Aided Department FDID:	Not reported
Person Involved Business Name:	Not reported
Person Involved First Name:	Tami
Person Involved Last Name:	Cameron
Person Involved Type:	Witness
Person Involved Phone Number:	541889-4084
Person Involved Primary Language:	Not reported
Hazmat Evacuated Measurement:	Not reported
Hazmat Story of Release:	Not reported
Remark:	R1 advised of gas smell in area, drove by area and checked. UTL any smell in a one block area. Clear responding to 2nd medical call.
Incident District:	Not reported
Date Added:	Not reported
Unit:	Not reported
Agency Phone:	Not reported
Osfm Incident Report Number:	1400076
Dept. Responding:	Not reported
Person Making Report:	Not reported
Title:	Not reported

Map ID
Direction
Distance
Elevation

MAP FINDINGS

Site

Database(s)

EDR ID Number
EPA ID Number

(Continued)

S117037297

Agency:	Not reported
Phone:	Not reported
Date Of Incident:	05/02/2014
Call Time:	21:57
In Route:	Not reported
Arrival:	Not reported
Depart Scene:	Not reported
Back In Quarters:	Not reported
In Service:	Not reported
Dist Of Incident:	Not reported
Were State Resources Used?:	Not reported
Was Oers Notified?:	Not reported
Oers Number:	Not reported
Team Number:	Not reported
Agency Report Number:	Not reported
Unit:	Not reported
Highway:	Not reported
Mile Post:	Not reported
Scene Type:	Not reported
Area Type:	Not reported
Responsible Party(ies):	Not reported
Company:	Not reported
Respcontact:	Not reported
Address:	Not reported
Resp City:	Not reported
Resp State:	Not reported
Resp ZipCode:	Not reported
Phone:	Not reported
Resp Phone2:	Not reported
Weather:	Not reported
Temperature:	Not reported
Wind Speed:	Not reported
Wind Direction:	Not reported
Were Haz Materials Released?:	Not reported
Operation Performed:	Not reported
Cause:	Not reported
Vehicle And Cargo:	Not reported
Fixed Property:	Not reported
Total Loss:	Not reported
Hazmat Population Density:	Not reported
HazMat Actions Taken - Description:	Not reported
Hazmat Factors Contributing To Release:	Not reported
Hazmat DOT Hazard Classification:	Not reported
Hazmat CAS Number:	Not reported
Hazardous Materials Release:	None
Fire Incident Type:	Gas leak (natural gas or LPG)
Property Use:	Outside or special property, other
Latitude:	Not reported
Longitude:	Not reported
Hazmat Disposition:	Not reported
Name:	Not reported
Address:	963 SW 4TH ST
City,State,Zip:	ONTARIO, OR 97914
Responsble Party:	Not reported
RP Company:	Not reported
RP Address:	Not reported

Map ID
Direction
Distance
Elevation

MAP FINDINGS

Site

Database(s)

EDR ID Number
EPA ID Number

(Continued)

S117037297

RP City,St,Zip:	Not reported
Facility ID:	1400076
OERS Number:	Not reported
Dept Rsp:	Not reported
Narrative:	Not reported
Property Loss:	Not reported
Amount Released:	Not reported
Service County:	Not reported
Service Name:	ONTARIO F&R
Incident Type:	Not reported
Civilian Casualty Activity:	Not reported
Chemical Name:	Not reported
Hazmat Area Affected:	Not reported
Hazmat Area Evacuated:	Not reported
Hazmat Container Type:	Not reported
Hazmat Physical State Released:	Not reported
Hazmat Released Into:	Not reported
Hazmat Released Volume Units:	Not reported
Hazmat Released Weight Units:	Not reported
Hazmat Released From:	Not reported
Hazmat Area Affected Measurement:	Not reported
Hazmat No. of People Evacuated:	Not reported
Hazmat No of Buildings Evacuated:	Not reported
Incident Content Loss:	Not reported
Civilian Casualty Patient Disposition:	Not reported
Incident Mixed Use Property:	Mixed use, other
Location Type:	Street address
Incident Aid Given Or Received:	None
Incident AID Received from FDID:	False
Incident Aided Department FDID:	Not reported
Person Involved Business Name:	Not reported
Person Involved First Name:	Tami
Person Involved Last Name:	Cameron
Person Involved Type:	Witness
Person Involved Phone Number:	541889-4084
Person Involved Primary Language:	Not reported
Hazmat Evacuated Measurement:	Not reported
Hazmat Story of Release:	Not reported
Remark:	R1 advised of gas smell in area, drove by area and checked. UTL any smell in a one block area. Clear responding to 2nd medical call.
Incident District:	Not reported
Date Added:	Not reported
Unit:	Not reported
Agency Phone:	Not reported
Osfm Incident Report Number:	1400076
Dept. Responding:	Not reported
Person Making Report:	Not reported
Title:	Not reported
Agency:	Not reported
Phone:	Not reported
Date Of Incident:	05/02/2014
Call Time:	21:57
In Route:	Not reported
Arrival:	Not reported
Depart Scene:	Not reported
Back In Quarters:	Not reported
In Service:	Not reported

Map ID
 Direction
 Distance
 Elevation

MAP FINDINGS

Site

Database(s)

EDR ID Number
 EPA ID Number

(Continued)

S117037297

Dist Of Incident:	Not reported
Were State Resources Used?:	Not reported
Was Oers Notified?:	Not reported
Oers Number:	Not reported
Team Number:	Not reported
Agency Report Number:	Not reported
Unit:	Not reported
Highway:	Not reported
Mile Post:	Not reported
Scene Type:	Not reported
Area Type:	Not reported
Responsible Party(ies):	Not reported
Company:	Not reported
Respcontact:	Not reported
Address:	Not reported
Resp City:	Not reported
Resp State:	Not reported
Resp ZipCode:	Not reported
Phone:	Not reported
Resp Phone2:	Not reported
Weather:	Not reported
Temperature:	Not reported
Wind Speed:	Not reported
Wind Direction:	Not reported
Were Haz Materials Released?:	Not reported
Operation Performed:	Not reported
Cause:	Not reported
Vehicle And Cargo:	Not reported
Fixed Property:	Not reported
Total Loss:	Not reported
Hazmat Population Density:	Not reported
HazMat Actions Taken - Description:	Not reported
Hazmat Factors Contributing To Release:	Not reported
Hazmat DOT Hazard Classification:	Not reported
Hazmat CAS Number:	Not reported
Hazardous Materials Release:	None
Fire Incident Type:	Gas leak (natural gas or LPG)
Property Use:	Outside or special property, other
Latitude:	Not reported
Longitude:	Not reported
Hazmat Disposition:	Not reported

A3
 NNW
 < 1/8
 0.100 mi.
 527 ft.

HOLY ROSARY MED CEN/RITE AIDE
784 SW 4TH ST
ONTARIO, OR 97914

LUST U004016596
 UST N/A

Site 1 of 3 in cluster A

Relative:
 Higher

LUST:
 Name: HOLY ROSARY MED CEN/RITE AIDE
 Address: 784 SW 4TH ST
 City,State,Zip: ONTARIO, OR 97914
 Region: Eastern Region
 Facility ID: 23-05-1221
 Cleanup Received Date: 06/01/2005
 Cleanup Start Date: 06/01/2005
Cleanup Complete Date: 09/30/2005
Decode for Region: East Region

Actual:
 2154 ft.

Map ID
 Direction
 Distance
 Elevation

MAP FINDINGS

Site

Database(s)

EDR ID Number
 EPA ID Number

HOLY ROSARY MED CEN/RITE AIDE (Continued)

U004016596

UST:

Name: HOLY ROSARY MED CEN/RITE AIDE
 Address: 784 SW 4TH ST
 City: ONTARIO
 Facility ID: 12233
 Facility Telephone: 541-881-7265
 Permittee Name: VINCE LEEDY
 Number of Permitted Tanks: Not reported
 Active Tanks: Not reported
 Decommissioned Tanks: 4
 Number of Tanks: 4

**A4
 NNW
 < 1/8
 0.100 mi.
 527 ft.**

**HOLY ROSARY MED CEN/RITE AIDE
 784 SW 4TH ST
 ONTARIO, OR 97914
 Site 2 of 3 in cluster A**

**FINDS 1011951882
 N/A**

**Relative:
 Higher
 Actual:
 2154 ft.**

FINDS:
 Registry ID: 110037765852
 Facility URL: http://ofmpub.epa.gov/enviro/fii_query_detail_disp_program_facility?p_registry_id=110037765852

Environmental Interest/Information System:
 OR-DEQ (Oregon - Department Of Environmental Quality) is a regulatory agency whose job is to protect the quality of Oregon's Environment. DEQ uses a combination of technical assistance, inspections and permitting to help public and private facilities and citizens understand and comply with state and federal environmental regulations.

[Click this hyperlink](#) while viewing on your computer to access additional FINDS: detail in the EDR Site Report.

**A5
 NNW
 < 1/8
 0.100 mi.
 527 ft.**

**HOLY ROSARY MED CEN/RITE AIDE
 784 SW 4TH ST
 ONTARIO, OR
 Site 3 of 3 in cluster A**

**RGA LUST S115401645
 N/A**

**Relative:
 Higher
 Actual:
 2154 ft.**

RGA LUST:

2012	HOLY ROSARY MED CEN/RITE AIDE	784 SW 4TH ST
2011	HOLY ROSARY MED CEN/RITE AIDE	784 SW 4TH ST
2010	HOLY ROSARY MED CEN/RITE AIDE	784 SW 4TH ST
2009	HOLY ROSARY MED CEN/RITE AIDE	784 SW 4TH ST
2008	HOLY ROSARY MED CEN/RITE AIDE	784 SW 4TH ST
2007	HOLY ROSARY MED CEN/RITE AIDE	784 SW 4TH ST
2006	HOLY ROSARY MED CEN/RITE AIDE	784 SW 4TH ST

MAP FINDINGS

Map ID			EDR ID Number
Direction			EPA ID Number
Distance			
Elevation	Site	Database(s)	

B6 NW < 1/8 0.106 mi. 562 ft.	PACIFIC SUPPLY CO-OP CHEMICAL DIVISION 955 SE 8TH AVE ONTARIO, OR Site 1 of 2 in cluster B	RGA HWS	S115336582 N/A
Relative: Lower	RGA HWS:	2005	PACIFIC SUPPLY CO-OP CHEMICAL DIVISION 955 SE 8TH AVE
Actual: 2153 ft.		2003	PACIFIC SUPPLY CO-OP CHEMICAL DIVISION 955 SE 8TH AVE

B7 NW < 1/8 0.106 mi. 562 ft.	PACIFIC SUPPLY CO-OP CHEMICAL DIV. 955 SE 8TH AVE ONTARIO, OR Site 2 of 2 in cluster B	RGA HWS	S115336581 N/A
Relative: Lower	RGA HWS:	2007	PACIFIC SUPPLY CO-OP CHEMICAL DIV. 955 SE 8TH AVE
Actual: 2153 ft.		2006	PACIFIC SUPPLY CO-OP CHEMICAL DIV. 955 SE 8TH AVE

8 South < 1/8 0.123 mi. 649 ft.	SW 3RD & SW 11TH ONTARIO, OR 97914	SPILLS	S107592858 N/A
Relative: Lower	OR SPILLS:		
Actual: 2148 ft.	Name: Not reported Address: SW 3RD & SW 11TH City,State,Zip: ONTARIO, OR 97914 Facility ID: 2000-1904 Incident Status: Archive Material: Not reported Quantity: 20 Unit of Measure: Gallons Release Date: 08/12/2000 Description: sewer line blockage caused backup into residences. Lat/Long: 44.0256 / -116.978 Source: Sewer Media: Suspected, unknown, or no discharge Responsible Company: Not reported Responsible Address: Not reported Responsible City,St,Zip: Not reported		

C9 East 1/8-1/4 0.126 mi. 663 ft.	HICKEY DON 815 SW 1ST ST ONTARIO, OR 97914 Site 1 of 2 in cluster C	RCRA NonGen / NLR	1000644302 ORD987191319
Relative: Lower	RCRA NonGen / NLR:		
Actual: 2153 ft.	Date form received by agency: 2002-11-08 23:12:47.0 Facility name: HICKEY DON Facility address: 815 SW 1ST ST ONTARIO, OR 97914		

Map ID
Direction
Distance
Elevation

MAP FINDINGS

Site

Database(s)

EDR ID Number
EPA ID Number

HICKEY DON (Continued)

1000644302

EPA ID: ORD987191319
Mailing address: NO MAILING ADDRESS
NO MAILING CITY, OR
Contact: Not reported
Contact address: Not reported
Not reported
Contact country: US
Contact telephone: Not reported
Contact email: Not reported
EPA Region: 10
Land type: Facility is not located on Indian land. Additional information is not known.
Classification: Non-Generator
Description: Handler: Non-Generators do not presently generate hazardous waste

Handler Activities Summary:

U.S. importer of hazardous waste: No
Mixed waste (haz. and radioactive): No
Recycler of hazardous waste: No
Transporter of hazardous waste: No
Treater, storer or disposer of HW: No
Underground injection activity: No
On-site burner exemption: No
Furnace exemption: No
Used oil fuel burner: No
Used oil processor: No
User oil refiner: No
Used oil fuel marketer to burner: No
Used oil Specification marketer: No
Used oil transfer facility: No
Used oil transporter: No

Facility Has Received Notices of Violations:

Regulation violated: SR - OAR340-45-015(1)(D)
Area of violation: Generators - General
Date violation determined: 1991-03-29 00:00:00.0
Date achieved compliance: 1991-07-16 00:00:00.0
Violation lead agency: State
Enforcement action: FOCUSED COMPLIANCE INSPECTION
Enforcement action date: 1991-07-16 00:00:00.0
Enf. disposition status: Not reported
Enf. disp. status date: Not reported
Enforcement lead agency: State
Proposed penalty amount: Not reported
Final penalty amount: Not reported
Paid penalty amount: Not reported

Evaluation Action Summary:

Evaluation date: 1991-03-29 00:00:00.0
Evaluation: WRITTEN INFORMAL
Area of violation: Generators - General
Date achieved compliance: 1991-07-16 00:00:00.0
Evaluation lead agency: State

FINDS:

Registry ID: 110004802642
Facility URL: http://ofmpub.epa.gov/enviro/fii_query_detail.disp_program_facility?p_

Map ID
 Direction
 Distance
 Elevation

MAP FINDINGS

Site

Database(s)

EDR ID Number
 EPA ID Number

HICKEY DON (Continued)

1000644302

registry_id=110004802642

Environmental Interest/Information System:

RCRAInfo is a national information system that supports the Resource Conservation and Recovery Act (RCRA) program through the tracking of events and activities related to facilities that generate, transport, and treat, store, or dispose of hazardous waste. RCRAInfo allows RCRA program staff to track the notification, permit, compliance, and corrective action activities required under RCRA.

[Click this hyperlink](#) while viewing on your computer to access additional FINDS: detail in the EDR Site Report.

ECHO:

Envid: 1000644302
 Registry ID: 110004802642
 DFR URL: <http://echo.epa.gov/detailed-facility-report?fid=110004802642>
 Name: HICKEY DON
 Address: 815 SW 1ST ST
 City,State,Zip: ONTARIO, OR 97914

C10
East
1/8-1/4
0.126 mi.
667 ft.

849 SW 1ST ST
ONTARIO, OR 97914

Site 2 of 2 in cluster C

SPILLS S122431229
N/A

Relative:
Lower
Actual:
2153 ft.

OR SPILLS:

Name: Not reported
 Address: 849 SW 1ST ST
 City,State,Zip: ONTARIO, OR 97914
 Facility ID: 2018-0954
 Incident Status: Closed
 Material: None
 Quantity: 0
 Unit of Measure: None
 Release Date: 04/29/2018
 Description: UPRR reported train collided with unoccupied vehicle on tracks. Train# unknown at this time. No spills, releases or injuries. No derailment.
 Incident# 2018-04-29-034RMR
 Lat/Long: 44.019413 / -116.96693
 Source: Railway
 Media: None
 Responsible Company: Not reported
 Responsible Address: Not reported
 Responsible City,St,Zip: Not reported

D11
SSW
1/8-1/4
0.142 mi.
748 ft.

1108 SW 4TH ST
ONTARIO, OR 97914

Site 1 of 2 in cluster D

OR HAZMAT S101953816
N/A

Relative:
Lower
Actual:
2151 ft.

HAZMAT:

Name: Not reported
 Address: 1108 SW 4TH ST
 City,State,Zip: ONTARIO, OR 97914

Map ID
Direction
Distance
Elevation

MAP FINDINGS

Site

Database(s)

EDR ID Number
EPA ID Number

(Continued)

S101953816

Responsible Party: UNKNOWN
RP Company: Not reported
RP Address: Not reported
RP City,St,Zip: 97000
Facility ID: 890282
OERS Number: Not reported
Dept Rsp: ONTARIO RFPD #7-302
Narrative: Not reported
Property Loss: Not reported
Amount Released: Not reported
Service County: Not reported
Service Name: Not reported
Incident Type: Not reported
Civilian Casualty Activity: Not reported
Chemical Name: Not reported
Hazmat Area Affected: Not reported
Hazmat Area Evacuated: Not reported
Hazmat Container Type: Not reported
Hazmat Physical State Released: Not reported
Hazmat Released Into: Not reported
Hazmat Released Volume Units: Not reported
Hazmat Released Weight Units: Not reported
Hazmat Released From: Not reported
Hazmat Area Affected Measurement: Not reported
Hazmat No. of People Evacuated: Not reported
Hazmat No of Buildings Evacuated: Not reported
Incident Content Loss: Not reported
Civilian Casualty Patient Disposition: Not reported
Incident Mixed Use Property: Not reported
Location Type: Not reported
Incident Aid Given Or Received: Not reported
Incident AID Received from FDID: Not reported
Incident Aided Department FDID: Not reported
Person Involved Business Name: Not reported
Person Involved First Name: Not reported
Person Involved Last Name: Not reported
Person Involved Type: Not reported
Person Involved Phone Number: Not reported
Person Involved Primary Language: Not reported
Hazmat Evacuated Measurement: Not reported
Hazmat Story of Release: Not reported
Remark: Not reported
Incident District: ONTARIO RFPD #7-302
Date Added: 01/01/1985
Unit: Not reported
Agency Phone: 5418897687
Osfm Incident Report Number: 890282
Dept. Responding: ONTARIO RFPD #7-302
Person Making Report: GEORGE DAVID PARK
Title: #148
Agency: ONTARIO RFPD #7-302
Phone: 5418897687
Date Of Incident: 08/04/1989
Call Time: 8:28:00 PM
In Route: 12:00:00 AM
Arrival: 8:31:00 PM
Depart Scene: 12:00:00 AM

Map ID
Direction
Distance
Elevation

MAP FINDINGS

Site

Database(s)

EDR ID Number
EPA ID Number

(Continued)

S101953816

Back In Quarters: 12:00:00 AM
In Service: 11:55:00 PM
Dist Of Incident: ONTARIO RFPD #7-302
Were State Resources Used?: False
Was Oers Notified?: False
Oers Number: Not reported
Team Number: Not reported
Agency Report Number: HAZ 1-89
Unit: Not reported
Highway: Not reported
Mile Post: Not reported
Scene Type: Public Road
Area Type: Rural/Agricultural
Responsible Party(les): UNKNOWN
Company: Not reported
Respcontact: Not reported
Address: Not reported
Resp City: Not reported
Resp State: Not reported
Resp ZipCode: 97000
Phone: Not reported
Resp Phone2: Not reported
Weather: 0
Temperature: 0
Wind Speed: 0
Wind Direction: Not reported
Were Haz Materials Released?: True
Operation Performed: In Route
Cause: Unknown
Vehicle And Cargo: 100
Fixed Property: 0
Total Loss: \$100.00
Hazmat Population Density: Not reported
HazMat Actions Taken - Description: Not reported
Hazmat Factors Contributing To Release: Not reported
Hazmat DOT Hazard Classification: Not reported
Hazmat CAS Number: Not reported
Hazardous Materials Release: Not reported
Fire Incident Type: Not reported
Property Use: Not reported
Latitude: Not reported
Longitude: Not reported
Hazmat Disposition: Not reported

Chemical:

Chemical Info: 3398
Chemical Id: 4067
Incident Id: 890282
Chemical Name: BEN-SUL 85
UNNA: Not reported
Amount At Risk: 50
Amount Released: 50
Amount Measured: 3
Biological: False
Radiological: False

Chemical Id: 4067
Chemical Name: BEN-SUL 85

Map ID
Direction
Distance
Elevation

MAP FINDINGS

Site

Database(s)

EDR ID Number
EPA ID Number

(Continued)

S101953816

Hazardous Ingredient: SULFUR
Hazardous Class 1: 4.5
Hazardous Class 2: 6.5
Hazardous Rank: 2
Case Number: 7704349
UNNA Number: Not reported
EPA Pest Reg: 2935-506
EHA Chem: N
PSM Chem: N
CAA 112R Chem: N

Method:

Method Used Id: 363
Incident Id: 890282
Identity Method: 2

Method Used Id: 7276
Incident Id: 890282
Identity Method: 4

Released:

Release Behavior Id: 1002
Incident Id: 890282
Behavior: 1

Release Behavior Id: 3620
Incident Id: 890282
Behavior: 4

Narrative:

Narrative Id: 2654
Incident Id: 890282

Incident Narrative: 50 - 16 BAG HAD FALLEN OFF UNKNOWN VEHICLE. DRY, YELLOW POWDER ON ROAD. BLOCK OFF AREA, SECURED. OARS CONTACTED 2046 HRS. DEQ CALLED BACK. HAD MAN STAYING IN MOTEL IN AREA. BRUCE HAMMOND. DEQ CAME TO SCENE. SRM OUT OF BOISE, ID CONTACTED BY MR. HAMMOND. CAME TO SCENE & CLEANED SPILL. OFD STANDBY UNTIL CLEAN UP WAS FINISHED 8-5-89 0555 HRS.

Incident Date: 8/4/1989

D12
SSW
1/8-1/4
0.147 mi.
775 ft.

ONTARIO READINESS CENTER- OREGON. MILITARY DEPT.
1320 SW 4TH STREET
ONTARIO, OR
Site 2 of 2 in cluster D

UIC S104053933
N/A

Relative:
Lower
Actual:
2152 ft.

OR UIC:
Name: ONTARIO READINESS CENTER- OREGON. MILITARY DEPT.
Address: 1320 SW 4TH STREET
City,State,Zip: ONTARIO, OR
UIC Well #: 1
Type: 5A6
Type Description: Direct Heat Reinjection
Status: Active
UIC Number: 13258

Map ID
 Direction
 Distance
 Elevation

MAP FINDINGS

Site

Database(s)

EDR ID Number
 EPA ID Number

ONTARIO READINESS CENTER- OREGON. MILITARY DEPT. (Continued)

S104053933

Facility Status: Registered & RA
 Lat/Long: 44.014599 / -116.9691

 Name: ONTARIO READINESS CENTER- OREGON. MILITARY DEPT.
 Address: 1320 SW 4TH STREET
 City,State,Zip: ONTARIO, OR
 UIC Well #: 2
 Type: 5A6
 Type Description: Direct Heat Reinjection
 Status: Active
 UIC Number: 13258
 Facility Status: Registered & RA
 Lat/Long: 44.014599 / -116.9691

Name: ONTARIO READINESS CENTER- OREGON. MILITARY DEPT.
 Address: 1320 SW 4TH STREET
 City,State,Zip: ONTARIO, OR
 UIC Well #: 3
 Type: 5A6
 Type Description: Direct Heat Reinjection
 Status: Active
 UIC Number: 13258
 Facility Status: Registered & RA
 Lat/Long: 44.014599 / -116.9691

Name: ONTARIO READINESS CENTER- OREGON. MILITARY DEPT.
 Address: 1320 SW 4TH STREET
 City,State,Zip: ONTARIO, OR
 UIC Well #: 4
 Type: 5A6
 Type Description: Direct Heat Reinjection
 Status: Active
 UIC Number: 13258
 Facility Status: Registered & RA
 Lat/Long: 44.014599 / -116.9691

E13
North
1/8-1/4
0.176 mi.
929 ft.

HOLY ROSARY MED CEN/RITE AIDE
670 SW 4TH ST
ONTARIO, OR

RGA LUST S115401644
N/A

Site 1 of 4 in cluster E

Relative:
Lower

Actual:
2153 ft.

Relative: RGA LUST:
 2005 HOLY ROSARY MED CEN/RITE AIDE 670 SW 4TH ST

14
SSW
1/8-1/4
0.178 mi.
942 ft.

ARGUS OBSERVER
1160 SW 4TH ST
ONTARIO, OR 97914

AST S111246051
HSIS N/A

Relative:
Higher

Actual:
2154 ft.

Relative: AST:
 Name: ARGUS OBSERVER
 Address: 1160 SW 4TH ST
 City,State,Zip: ONTARIO, OR 97914
 Facility Id: 2367

Map ID
Direction
Distance
Elevation

MAP FINDINGS

Site

Database(s)

EDR ID Number
EPA ID Number

ARGUS OBSERVER (Continued)

S111246051

Hazardous Substance: W/O LOW RUB BLACK INK
Reporting Quantities: Not reported
Quantity Units: Not reported
Physical State: Not reported
Storage 1: Above ground tank
County: MALHEUR
Owner-Operator Name: Stephanie
Direct Site Phone: 5418895387
Report Class: Annual
Report Year: 2018
Is Poisonous Gas: No
Is Poisonous Material: No
Is Biological Hazard: No
Is Radioactive Material: No
Is Explosive: No
Status: Not reported

HSIS:

Name: ARGUS OBSERVER
Address: 1160 SW 4TH ST
City,State,Zip: ONTARIO, OR 97914
Facility ID: 002367
Department Or Division Of Company: Not reported
Chemical Is Extremely Hazardous Substance (EHS: Not reported
Contains 112R: Not reported
Facility Has Written Emergency Plan: Not reported
NAICS Code 1: Not reported
NAICS Desc 1: Not reported
NAICS Code 2: Not reported
NAICS Desc 2: Not reported
Manager Name: Not reported
Business Phone: Not reported
Mailing Address: Not reported
Mailing City: Not reported
Mailing State: Not reported
Mailing Zip: Not reported
No. of Employees: Not reported
Day Phone: Not reported
Placard: Not reported
Fire Dept Code: Not reported
FD: ONTARIO RFPD #7-302
Sprinkler System: Not reported
Emergency Contact: Not reported
Emergency Procedure: Not reported
Business Type: Not reported
Facility Type: Private
Department: WICK COMMUNICATIONS
Status: ACTIVE
Latitude: 44.0168
Longitude: -116.97
Status TRI: Active
Status RMP: Active
Status PSM: Active
Status CR2K: Inactive
Status 302: Active
Owner Name: Stephanie Spiess
Last Reported ID: 50608

Map ID
Direction
Distance
Elevation

MAP FINDINGS

Site

Database(s)

EDR ID Number
EPA ID Number

ARGUS OBSERVER (Continued)

S111246051

Case Number: N/A
Chemical Name: W/O LOW RUB BLACK INK
EHS Name: Not reported
Is Pure: No
Is Mix: Yes
Is EHS: Not reported
Mixture Component: Not reported
Maximum Daily Amount Code: 30
Maximum Daily Amount Unit: gal
Chemical Added Date: 02/23/2017
Is Chem PSM: No
Is Chem 112R: No
Is Chem 302: No
Is Pesticide: No
Is Fertilizer: No
Physical State: Liquid
UNNA Number: Not reported
NFPA Health: Not reported
NFPA Flammability: Not reported
NFPA Reactivity: Not reported
NFPA Special Notice: Not reported
Hazards: Health SkinCorrosion
Number of Days Onsite: 365
Year: 2019

Case Number: N/A
Chemical Name: W/O LOW RUB BLACK INK
EHS Name: Not reported
Is Pure: No
Is Mix: Yes
Is EHS: Not reported
Mixture Component: Not reported
Maximum Daily Amount Code: 30
Maximum Daily Amount Unit: gal
Chemical Added Date: 02/23/2017
Is Chem PSM: No
Is Chem 112R: No
Is Chem 302: No
Is Pesticide: No
Is Fertilizer: No
Physical State: Liquid
UNNA Number: Not reported
NFPA Health: Not reported
NFPA Flammability: Not reported
NFPA Reactivity: Not reported
NFPA Special Notice: Not reported
Hazards: Health SkinCorrosion
Number of Days Onsite: 365
Year: 2018

Case Number: Not reported
Chemical Name: Not reported
EHS Name: Not reported
Is Pure: Not reported
Is Mix: Not reported
Is EHS: Not reported
Mixture Component: Not reported

Map ID
Direction
Distance
Elevation

MAP FINDINGS

Site

Database(s)

EDR ID Number
EPA ID Number

ARGUS OBSERVER (Continued)

S111246051

Maximum Daily Amount Code:	Not reported
Maximum Daily Amount Unit:	Not reported
Chemical Added Date:	Not reported
Is Chem PSM:	Not reported
Is Chem 112R:	Not reported
Is Chem 302:	Not reported
Is Pesticide:	Not reported
Is Fertilizer:	Not reported
Physical State:	Not reported
UNNA Number:	Not reported
NFPA Health:	Not reported
NFPA Flammability:	Not reported
NFPA Reactivity:	Not reported
NFPA Special Notice:	Not reported
Hazards:	Not reported
Number of Days Onsite:	Not reported
Year:	Not reported

Chemical:

Chemical Name:	W/O LOW RUB BLACK INK
Physical Description:	LIQUID
Case Number:	Not reported
Facility Id:	002367
Physical State Of The Substance:	2
Average Amount Possessed During The Year Code:	10
Maximum Amount Possessed During The Year Code:	30
Applicable Unit Of Measure Code:	2
Description Of The Unit Of Measure:	GALLONS
Type Code:	A
Description:	ABOVEGROUND TANK
Type Code:	C
Temperature Description:	TANK INSIDE BUILDING
Pressure of Code:	3
Pressure Description:	LESS THAN NORMAL PRESSURE
Pressure of Code:	1
Pressure Description:	NORMAL PRESSURE
Temperature Description:	NORMAL TEMPERATURE
Temperature of The Hazardous Substance Code:	4
Temperature Description:	NORMAL TEMPERATURE
Temperature of The Hazardous Substance Code:	4
Days Hazardous Substance On Site During Year:	365
Is The Substance Protected A Trade Secret:	False
Description Of The Max Qnty Code:	10,000-49,999
Description Of The Avg Qnty Code:	200-499
Most Hazardous Ingridient:	PETROLEUM OIL
United Nations/north America 4 Digit Class Number:	Not reported
Hazard Rank:	1
EHS Ingredient:	Not reported
Substance Pure:	False
Substance Mix:	True
First Hazardous Class Code For Chemical:	Combustible Material
Second Hazardous Class Code For Chemical:	Not reported
Third Hazardous Class Code For Chemical:	Not reported
Hazard Class 1 Of The Chemical:	4.5
Hazard Class 2 Of The Chemical:	Not reported
Hazard Class 3 Of The Chemical:	Not reported

Map ID
Direction
Distance
Elevation

MAP FINDINGS

Site

Database(s)

EDR ID Number
EPA ID Number

ARGUS OBSERVER (Continued)

S111246051

Chemical Name: LEAD ACID BATTERIES
Physical Description: SOLID
Case Number: Not reported
Facility Id: 002367
Physical State Of The Substance: 1
Average Amount Possessed During The Year Code: 20
Maximum Amount Possessed During The Year Code: 20
Applicable Unit Of Measure Code: 1
Description Of The Unit Of Measure: POUNDS
Type Code: R
Description: OTHER
Type Code: Not reported
Temperature Description: Not reported
Pressure of Code: 1
Pressure Description: NORMAL PRESSURE
Pressure of Code: Not reported
Pressure Description: Not reported
Temperature Description: NORMAL TEMPERATURE
Temperature of The Hazardous Substance Code: 4
Temperature Description: Not reported
Temperature of The Hazardous Substance Code: Not reported
Days Hazardous Substance On Site During Year: 365
Is The Substance Protected A Trade Secret: False
Description Of The Max Qty Code: 1,000-4,999
Description Of The Avg Qty Code: 1,000-4,999
Most Hazardous Ingredient: SULFURIC ACID
United Nations/north America 4 Digit Class Number: 2794
Hazard Rank: 4
EHS Ingredient: SULFURIC ACID
Substance Pure: False
Substance Mix: True
First Hazardous Class Code For Chemical: Acute Health Hazard
Second Hazardous Class Code For Chemical: Corrosive Material
Third Hazardous Class Code For Chemical: Chronic Health Hazard
Hazard Class 1 Of The Chemical: 6.3
Hazard Class 2 Of The Chemical: 8.0
Hazard Class 3 Of The Chemical: 6.4

E15
North
1/8-1/4
0.189 mi.
997 ft.

ONTARIO ORTHOPEDIC ASSOCIATION
640 SW 4TH STREET
ONTARIO, OR 97914
Site 2 of 4 in cluster E

LUST S119015235
N/A

Relative:
Lower
Actual:
2153 ft.

LUST:
Name: ONTARIO ORTHOPEDIC ASSOCIATION
Address: 640 SW 4TH STREET
City,State,Zip: ONTARIO, OR 97914
Region: Eastern Region
Facility ID: 23-87-0001
Cleanup Received Date: 12/09/1987
Cleanup Start Date: 06/21/1989
Cleanup Complete Date: 12/01/2011
Decode for Region: East Region

MAP FINDINGS

Map ID
 Direction
 Distance
 Elevation

Site

Database(s)

EDR ID Number
 EPA ID Number

F19 **OREGON RADIATOR WORKS**
East **787 S OREGON**
1/8-1/4 **ONTARIO, OR 97914**
0.194 mi.
1025 ft. **Site 2 of 3 in cluster F**

ECSI **S109051811**
 N/A

Relative:
Lower
Actual:
2153 ft.

ECSI:
 Name: OREGON RADIATOR WORKS
 Address: 787 S OREGON
 City,State,Zip: ONTARIO, OR 97914
 State ID Number: 4966
 Brown ID: 0
 Study Area: False
 Region ID: 1
 Legislative ID: 0
 Investigation: Suspect
 FACA ID: 45665
 Further Action: 0
 Lat/Long (dms): 44 1 10.20 / -116 57 55.10
 County Code: 23.00
 Score Value: Not reported
 Cercles ID: Not reported
 Township Coord.: 18.00
 Township Zone: S
 Range Coord: 47.00
 Range Zone: E
 Section Coord: 10
 Qtr Section: BC
 Tax Lots: Not reported
 Size: Not reported
 NPL: False
 Orphan: False
 Updated By: DCROUSE
 Update Date: 04/05/2008
 Created Date: 04/05/2008
 Decode For RegionID: Eastern Region
 Decode For BrownID: Not reported
 Decode For Furtheract: Not reported
 Decode For Investstat: Suspect
 Decode For Legislative: Not reported

Narrative:

NARR ID: 5750309
 NARR Code: Contamination
 Created By: DCROUSE
 Created Date: 04/05/2008
 Updated By: DCROUSE
 Updated Date: 04/05/2008
 Decode for NarcID: Contamination
 NARR Comments: (4/4/08 DMC/SAS) Site added for tracking as a radiator shop.

NARR ID: 5750310
 NARR Code: Data Sources
 Created By: DCROUSE
 Created Date: 04/05/2008
 Updated By: DCROUSE
 Updated Date: 04/05/2008
 Decode for NarcID: Data Sources
 NARR Comments: 1. EPA Site Discovery List (7/17/90).

Map ID
Direction
Distance
Elevation

MAP FINDINGS

Site

Database(s)

EDR ID Number
EPA ID Number

OREGON RADIATOR WORKS (Continued)

S109051811

NARR ID: 5750311
NARR Code: Remedial Action
Created By: DCROUSE
Created Date: 04/05/2008
Updated By: DCROUSE
Updated Date: 04/05/2008
Decode for NarcdID: Remedial Action
NARR Comments: (4/4/08 DMC/SAS) Site screening recommended.

Administrative Action:

Action ID: 9424
Region: Not reported
Complete Date: 04/05/2008
Rank Value: Not reported
Cleanup Flag: False
Created Date: 04/05/2008
Decode for AgencyID: Department of Environmental Quality
Decode for RegionID: Not reported
Category: Administrative Action
Action Code Flag: False
Action: Site added to database
Further Action: Not reported
Comments: Not reported

Action ID: 9508
Region: Eastern Region
Complete Date: 04/05/2008
Rank Value: Not reported
Cleanup Flag: False
Created Date: 04/05/2008
Decode for AgencyID: Department of Environmental Quality
Decode for RegionID: Eastern Region
Category: Remedial Action
Action Code Flag: False
Action: Site Screening recommended (EV)
Further Action: 0
Comments: Not reported

Operations:

Operation Id: 135382
Operation Status: Unknown
Common Name: Oregon Radiator Works
Yrs of Operation: 1990 (circa).
Comments: Radiator shop; current status needs to be verified.
Updated Date: 04/05/2008
Updated By: DCROUSE
Decode for OpstatID: Unknown
Operations SIC Id: 198825
SIC Code: 7530
Created By: DCROUSE
Created Date: 04/05/2008

MAP FINDINGS

Map ID			EDR ID Number
Direction			EPA ID Number
Distance			
Elevation	Site	Database(s)	

F20	OREGON RADIATOR WORKS	FINDS	1011955280
East	787 S OREGON ST		N/A
1/8-1/4	ONTARIO, OR 97914		
0.194 mi.			
1025 ft.	Site 3 of 3 in cluster F		

Relative: FINDS:

Lower Registry ID: 110037797079

Actual: Facility URL: http://ofmpub.epa.gov/enviro/fii_query_detail.disp_program_facility?p_registry_id=110037797079

2153 ft.

Environmental Interest/Information System:

OR-DEQ (Oregon - Department Of Environmental Quality) is a regulatory agency whose job is to protect the quality of Oregon's Environment. DEQ uses a combination of technical assistance, inspections and permitting to help public and private facilities and citizens understand and comply with state and federal environmental regulations.

[Click this hyperlink](#) while viewing on your computer to access additional FINDS: detail in the EDR Site Report.

G21	FARMER'S SUPPLY CO-OPERATIVE, INC	SSTS	1012049497
ESE	1115 S. OREGON ST.		N/A
1/8-1/4	ONTARIO, OR 97914		
0.194 mi.			
1026 ft.	Site 1 of 8 in cluster G		

Relative: SSTS:

Higher Name: FARMER'S SUPPLY CO-OPERATIVE, INC

Actual: Address: 1115 S. OREGON ST.

2155 ft. City,State,Zip: ONTARIO, OR 97914

Report Year: 2008

Registration Number: 041939-OR-001

Pre 2016:

Registration Number: 041939-OR-001

Name: FARMER'S SUPPLY CO-OPERATIVE, INC

Address: 1115 S. OREGON ST.

Address 2: Not reported

Country Code: Not reported

Country: Not reported

Contact Name: TERI CRUICKSHANK AGRONOMY WAREHOUSE ASSOCI P: 541-889-9127

Contact Title: Not reported

Contact Telephone: Not reported

Contact Email: Not reported

Product Name: OUTLOOK

Product Code: Not reported

EPA Product Registration Number: 7969-156

Product Type: 3

Product Classification: 34

Product Use: Not reported

Market Type: 1

Product Unit of Measure: Not reported

Region: 10

Zero Production: No

RUP: 2

Registration Number: 041939-OR-001

Name: FARMER'S SUPPLY CO-OPERATIVE, INC

Address: 1115 S. OREGON ST.

Address 2: Not reported

Map ID
Direction
Distance
Elevation

MAP FINDINGS

Site

Database(s)

EDR ID Number
EPA ID Number

FARMER'S SUPPLY CO-OPERATIVE, INC (Continued)

1012049497

Country Code: Not reported
Country: Not reported
Contact Name: TERI CRUICKSHANK AGRONOMY WAREHOUSE ASSOCI P: 541-889-9127
Contact Title: Not reported
Contact Telephone: Not reported
Contact Email: Not reported
Product Name: PROWL H2O
Product Code: Not reported
EPA Product Registration Number: 241-418
Product Type: 3
Product Classification: 34
Product Use: Not reported
Market Type: 1
Product Unit of Measure: Not reported
Region: 10
Zero Production: No
RUP: 2

Registration Number: 041939-OR-001
Name: FARMER'S SUPPLY CO-OPERATIVE, INC
Address: 1115 S. OREGON ST.
Address 2: Not reported
Country Code: Not reported
Country: Not reported
Contact Name: TERI CRUICKSHANK AGRONOMY WAREHOUSE ASSOCI P: 541-889-9127
Contact Title: Not reported
Contact Telephone: Not reported
Contact Email: Not reported
Product Name: ROUND UP POWER MAX
Product Code: Not reported
EPA Product Registration Number: 524-549
Product Type: 3
Product Classification: 34
Product Use: Not reported
Market Type: 1
Product Unit of Measure: Not reported
Region: 10
Zero Production: No
RUP: 2

Report Year: 2007
Registration Number: 041939OR001

Pre 2016:

Registration Number: 041939OR001
Name: FARMER'S SUPPLY CO-OPERATIVE, INC
Address: 1115 S. OREGON ST.
Address 2: Not reported
Country Code: Not reported
Country: Not reported
Contact Name: Not reported
Contact Title: Not reported
Contact Telephone: Not reported
Contact Email: Not reported
Product Name: OUTLOOK
Product Code: 1
EPA Product Registration Number: 00796900156

Map ID
Direction
Distance
Elevation

MAP FINDINGS

Site

Database(s)

EDR ID Number
EPA ID Number

FARMER'S SUPPLY CO-OPERATIVE, INC (Continued)

1012049497

Product Type: 3
Product Classification: 04
Product Use: 2
Market Type: 1
Product Unit of Measure: Not reported
Region: 10
Zero Production: Not reported
RUP: Not reported

Registration Number: 041939OR001
Name: FARMER'S SUPPLY CO-OPERATIVE, INC
Address: 1115 S. OREGON ST.
Address 2: Not reported
Country Code: Not reported
Country: Not reported
Contact Name: Not reported
Contact Title: Not reported
Contact Telephone: Not reported
Contact Email: Not reported
Product Name: PROWL H2O
Product Code: 1
EPA Product Registration Number: 00024100418
Product Type: 3
Product Classification: 04
Product Use: 2
Market Type: 1
Product Unit of Measure: Not reported
Region: 10
Zero Production: Not reported
RUP: Not reported

Registration Number: 041939OR001
Name: FARMER'S SUPPLY CO-OPERATIVE, INC
Address: 1115 S. OREGON ST.
Address 2: Not reported
Country Code: Not reported
Country: Not reported
Contact Name: Not reported
Contact Title: Not reported
Contact Telephone: Not reported
Contact Email: Not reported
Product Name: ROUNDUP ORIGINAL MAX RT (ORIGINAL 2K)
Product Code: 1
EPA Product Registration Number: 00052400539
Product Type: 3
Product Classification: 04
Product Use: 2
Market Type: 1
Product Unit of Measure: Not reported
Region: 10
Zero Production: Not reported
RUP: Not reported

Map ID
 Direction
 Distance
 Elevation

MAP FINDINGS

Site

Database(s)

EDR ID Number
 EPA ID Number

G22 **FARMER'S SUPPLY CO-OPERATIVE, INC**
ESE **1115 S OREGON ST**
1/8-1/4 **ONTARIO, OR 97914**
0.194 mi.
1026 ft. **Site 2 of 8 in cluster G**

SSTS **1014347239**
N/A

Relative:
Higher
Actual:
2155 ft.

SSTS:
 Name: FARMER'S SUPPLY CO-OPERATIVE, INC
 Address: 1115 S OREGON ST
 City,State,Zip: ONTARIO, OR 97914
 Report Year: 2014
 Registration Number: 41939-OR-1

Pre 2016:
 Registration Number: 41939-OR-1
 Name: FARMER'S SUPPLY CO-OPERATIVE, INC
 Address: 1115 S OREGON ST
 Address 2: Not reported
 Country Code: USA
 Country: United States
 Contact Name: Russell Burton
 Contact Title: DEPARTMENT MANAGER
 Contact Telephone: (541) 889-9808
 Contact Email: russ@farmerssc.com
 Product Name: ROUNDUP POWER MAX
 Product Code: Not reported
 EPA Product Registration Number: 524-549
 Product Type: 3 - Repackages/Relabeled
 Product Classification: 34 - Herbicide
 Product Use: Not reported
 Market Type: USA
 Product Unit of Measure: Not reported
 Region: 10
 Zero Production: Not reported
 RUP: 2 - All Other Products

Registration Number: 41939-OR-1
 Name: FARMER'S SUPPLY CO-OPERATIVE, INC
 Address: 1115 S OREGON ST
 Address 2: Not reported
 Country Code: USA
 Country: United States
 Contact Name: Russell Burton
 Contact Title: DEPARTMENT MANAGER
 Contact Telephone: (541) 889-9808
 Contact Email: russ@farmerssc.com
 Product Name: ROUNDUP POWER MAX
 Product Code: Not reported
 EPA Product Registration Number: 524-549
 Product Type: 3 - Repackages/Relabeled
 Product Classification: 34 - Herbicide
 Product Use: Not reported
 Market Type: USA
 Product Unit of Measure: Not reported
 Region: 10
 Zero Production: Not reported
 RUP: 2 - All Other Products

Report Year: 2012

Map ID
Direction
Distance
Elevation

MAP FINDINGS

Site

Database(s)

EDR ID Number
EPA ID Number

FARMER'S SUPPLY CO-OPERATIVE, INC (Continued)

1014347239

Registration Number: 41939-OR-1

Pre 2016:

Registration Number: 41939-OR-1
Name: FARMER'S SUPPLY CO-OPERATIVE, INC
Address: 1115 S OREGON ST
Address 2: Not reported
Country Code: USA
Country: United States
Contact Name: Russell Burton
Contact Title: DEPARTMENT MANAGER
Contact Telephone: (541) 889-9808
Contact Email: russ@farmerssc.com
Product Name: PROWL H2O
Product Code: Not reported
EPA Product Registration Number: 214-418
Product Type: 3 - Repackages/Relabeled
Product Classification: 34 - Herbicide
Product Use: Not reported
Market Type: USA
Product Unit of Measure: Not reported
Region: 10
Zero Production: Not reported
RUP: 2 - All Other Products

Registration Number: 41939-OR-1
Name: FARMER'S SUPPLY CO-OPERATIVE, INC
Address: 1115 S OREGON ST
Address 2: Not reported
Country Code: USA
Country: United States
Contact Name: Russell Burton
Contact Title: DEPARTMENT MANAGER
Contact Telephone: (541) 889-9808
Contact Email: russ@farmerssc.com
Product Name: OUTLOOK
Product Code: Not reported
EPA Product Registration Number: 7969-156
Product Type: 3 - Repackages/Relabeled
Product Classification: 34 - Herbicide
Product Use: Not reported
Market Type: USA
Product Unit of Measure: Not reported
Region: 10
Zero Production: Not reported
RUP: 2 - All Other Products

Report Year: Not reported
Registration Number: 41939-OR-1

Report Year: Not reported
Registration Number: 41939-OR-1

Report Year: 2011
Registration Number: 41939-OR-1

Pre 2016:

Map ID
Direction
Distance
Elevation

MAP FINDINGS

Site

Database(s)

EDR ID Number
EPA ID Number

FARMER'S SUPPLY CO-OPERATIVE, INC (Continued)

1014347239

Registration Number: 41939-OR-1
Name: FARMER'S SUPPLY CO-OPERATIVE, INC
Address: 1115 S OREGON ST
Address 2: Not reported
Country Code: USA
Country: United States
Contact Name: Russell Burton
Contact Title: DEPARTMENT MANAGER
Contact Telephone: (541) 889-9808
Contact Email: russ@farmerssc.com
Product Name: PROWL H2O
Product Code: Not reported
EPA Product Registration Number: 241-418
Product Type: 3 - Repackages/Relabeled
Product Classification: 34 - Herbicide
Product Use: Not reported
Market Type: USA
Product Unit of Measure: Not reported
Region: 10
Zero Production: Not reported
RUP: 2 - All Other Products

Report Year: 2009
Registration Number: 041939-OR-001

Pre 2016:

Registration Number: 041939-OR-001
Name: FARMER'S SUPPLY CO-OPERATIVE, INC
Address: 1115 S OREGON ST
Address 2: Not reported
Country Code: Not reported
Country: Not reported
Contact Name: TERI CRUICKSHANK AGRONOMY WAREHOUSE ASSOCI P: 541-889-9808
Contact Title: Not reported
Contact Telephone: Not reported
Contact Email: Not reported
Product Name: OUTLOOK
Product Code: Not reported
EPA Product Registration Number: 7969-156
Product Type: 3
Product Classification: 04
Product Use: Not reported
Market Type: 1
Product Unit of Measure: Not reported
Region: Not reported
Zero Production: No
RUP: 2

Registration Number: 041939-OR-001
Name: FARMER'S SUPPLY CO-OPERATIVE, INC
Address: 1115 S OREGON ST
Address 2: Not reported
Country Code: Not reported
Country: Not reported
Contact Name: TERI CRUICKSHANK AGRONOMY WAREHOUSE ASSOCI P: 541-889-9808
Contact Title: Not reported
Contact Telephone: Not reported

Map ID
 Direction
 Distance
 Elevation

MAP FINDINGS

Site

Database(s)

EDR ID Number
 EPA ID Number

FARMER'S SUPPLY CO-OPERATIVE, INC (Continued)

1014347239

Contact Email:	Not reported
Product Name:	PROWL H2O
Product Code:	Not reported
EPA Product Registration Number:	241-418
Product Type:	3
Product Classification:	04
Product Use:	Not reported
Market Type:	1
Product Unit of Measure:	Not reported
Region:	Not reported
Zero Production:	No
RUP:	2
Registration Number:	041939-OR-001
Name:	FARMER'S SUPPLY CO-OPERATIVE, INC
Address:	1115 S OREGON ST
Address 2:	Not reported
Country Code:	Not reported
Country:	Not reported
Contact Name:	TERI CRUICKSHANK AGRONOMY WAREHOUSE ASSOCI P: 541-889-9808
Contact Title:	Not reported
Contact Telephone:	Not reported
Contact Email:	Not reported
Product Name:	ROUND UP POWER MAX
Product Code:	Not reported
EPA Product Registration Number:	524-549
Product Type:	3
Product Classification:	04
Product Use:	Not reported
Market Type:	1
Product Unit of Measure:	Not reported
Region:	Not reported
Zero Production:	No
RUP:	2

G23
ESE
1/8-1/4
0.194 mi.
1026 ft.

FARMERS SUPPLY COOP
1115 S OREGON ST
ONTARIO, OR 97914
Site 3 of 8 in cluster G

HSIS S123797357
N/A

Relative:
Higher
Actual:
2155 ft.

HSIS:	
Name:	FARMERS SUPPLY COOP
Address:	1115 S OREGON ST
City, State, Zip:	ONTARIO, OR 97914
Facility ID:	037000
Department Or Division Of Company:	ONTARIO DIV
Chemical Is Extremely Hazardous Substance (EHS):	N
Contains 112R:	N
Facility Has Written Emergency Plan:	Y
NAICS Code 1:	424910
NAICS Desc 1:	FARM SUPPLIES WHSLE
NAICS Code 2:	000000
NAICS Desc 2:	Not reported
Manager Name:	STEVE MENDIOLA
Business Phone:	5418899808
Mailing Address:	514 SW 4TH AVE

Map ID
Direction
Distance
Elevation

MAP FINDINGS

Site

Database(s)

EDR ID Number
EPA ID Number

FARMERS SUPPLY COOP (Continued)

S123797357

Mailing City: ONTARIO
Mailing State: OR
Mailing Zip: 97914
No. of Employees: 8
Day Phone: 5418899808
Placard: Y
Fire Dept Code: 0274
FD: ONTARIO F&R
Sprinkler System: N
Emergency Contact: RUSS BURTON
Emergency Procedure: WORKSHOP OFFICE
Business Type: AGRICULTURAL FARM SUPPLY
Facility Type: Not reported
Department: Not reported
Status: Not reported
Latitude: Not reported
Longitude: Not reported
Status TRI: Not reported
Status RMP: Not reported
Status PSM: Not reported
Status CR2K: Not reported
Status 302: Not reported
Owner Name: Not reported
Last Reported ID: Not reported
Case Number: Not reported
Chemical Name: Not reported
EHS Name: Not reported
Is Pure: Not reported
Is Mix: Not reported
Is EHS: Not reported
Mixture Component: Not reported
Maximum Daily Amount Code: Not reported
Maximum Daily Amount Unit: Not reported
Chemical Added Date: Not reported
Is Chem PSM: Not reported
Is Chem 112R: Not reported
Is Chem 302: Not reported
Is Pesticide: Not reported
Is Fertilizer: Not reported
Physical State: Not reported
UNNA Number: Not reported
NFPA Health: Not reported
NFPA Flammability: Not reported
NFPA Reactivity: Not reported
NFPA Special Notice: Not reported
Hazards: Not reported
Number of Days Onsite: Not reported
Year: Not reported

Chemical:

Chemical Name: FERTILIZER 0-0-62
Physical Description: SOLID
Case Number: 7447407
Facility Id: 037000
Physical State Of The Substance: 1
Average Amount Possessed During The Year Code: 31
Maximum Amount Possessed During The Year Code: 40

Map ID
Direction
Distance
Elevation

MAP FINDINGS

Site

Database(s)

EDR ID Number
EPA ID Number

FARMERS SUPPLY COOP (Continued)

S123797357

Applicable Unit Of Measure Code: 1
Description Of The Unit Of Measure: POUNDS
Type Code: R
Description: OTHER
Type Code: Not reported
Temperature Description: Not reported
Pressure of Code: 1
Pressure Description: NORMAL PRESSURE
Pressure of Code: Not reported
Pressure Description: Not reported
Temperature Description: NORMAL TEMPERATURE
Temperature of The Hazardous Substance Code: 4
Temperature Description: Not reported
Temperature of The Hazardous Substance Code: Not reported
Days Hazardous Substance On Site During Year: 365
Is The Substance Protected A Trade Secret: False
Description Of The Max Qty Code: 100,000-249,999
Description Of The Avg Qty Code: 50,000-99,999
Most Hazardous Ingridient: POTASSIUM CHLORIDE
United Nations/north America 4 Digit Class Number: 0000
Hazard Rank: 1
EHS Ingredient: NONE LISTED ON MSDS
Substance Pure: False
Substance Mix: True
First Hazardous Class Code For Chemical: Miscellaneous Hazardous Material
Second Hazardous Class Code For Chemical: Not reported
Third Hazardous Class Code For Chemical: Not reported
Hazard Class 1 Of The Chemical: 9.0
Hazard Class 2 Of The Chemical: Not reported
Hazard Class 3 Of The Chemical: Not reported

Additional Chemical:

Chemical Is A Toxic 313 Chemical: N
EPA Pesticide Registration Number: Not reported
Contains 112R: N
Contains EHS: N
Fertilizer: Y
Pesticide: N
Contains 313: N

Chemical Name: FERTILIZER 10-34-0
Physical Description: LIQUID
Case Number: 000000
Facility Id: 037000
Physical State Of The Substance: 2
Average Amount Possessed During The Year Code: 21
Maximum Amount Possessed During The Year Code: 31
Applicable Unit Of Measure Code: 2
Description Of The Unit Of Measure: GALLONS
Type Code: A
Description: ABOVEGROUND TANK
Type Code: Not reported
Temperature Description: Not reported
Pressure of Code: 1
Pressure Description: NORMAL PRESSURE
Pressure of Code: Not reported
Pressure Description: Not reported

Map ID
Direction
Distance
Elevation

MAP FINDINGS

Site

Database(s)

EDR ID Number
EPA ID Number

FARMERS SUPPLY COOP (Continued)

S123797357

Temperature Description:	NORMAL TEMPERATURE
Temperature of The Hazardous Substance Code:	4
Temperature Description:	Not reported
Temperature of The Hazardous Substance Code:	Not reported
Days Hazardous Substance On Site During Year:	365
Is The Substance Protected A Trade Secret:	False
Description Of The Max Qnty Code:	50,000-99,999
Description Of The Avg Qnty Code:	5,000-9,999
Most Hazardous Ingridient:	AMMONIUM POLYPHOSPHATE
United Nations/north America 4 Digit Class Number:	0000
Hazard Rank:	4
EHS Ingredient:	NONE LISTED ON MSDS
Substance Pure:	False
Substance Mix:	True
First Hazardous Class Code For Chemical:	Miscellaneous Hazardous Material
Second Hazardous Class Code For Chemical:	Not reported
Third Hazardous Class Code For Chemical:	Not reported
Hazard Class 1 Of The Chemical:	9.0
Hazard Class 2 Of The Chemical:	Not reported
Hazard Class 3 Of The Chemical:	Not reported
Additional Chemical:	
Chemical Is A Toxic 313 Chemical:	N
EPA Pesticide Registration Number:	Not reported
Contains 112R:	N
Contains EHS:	N
Fertilizer:	Y
Pesticide:	N
Contains 313:	N
Chemical Name:	GYPSSUM
Physical Description:	SOLID
Case Number:	13397245
Facility Id:	037000
Physical State Of The Substance:	1
Average Amount Possessed During The Year Code:	40
Maximum Amount Possessed During The Year Code:	40
Applicable Unit Of Measure Code:	1
Description Of The Unit Of Measure:	POUNDS
Type Code:	R
Description:	OTHER
Type Code:	Not reported
Temperature Description:	Not reported
Pressure of Code:	1
Pressure Description:	NORMAL PRESSURE
Pressure of Code:	Not reported
Pressure Description:	Not reported
Temperature Description:	NORMAL TEMPERATURE
Temperature of The Hazardous Substance Code:	4
Temperature Description:	Not reported
Temperature of The Hazardous Substance Code:	Not reported
Days Hazardous Substance On Site During Year:	10
Is The Substance Protected A Trade Secret:	False
Description Of The Max Qnty Code:	100,000-249,999
Description Of The Avg Qnty Code:	100,000-249,999
Most Hazardous Ingridient:	CALCIUM SULFATE DIHYDRATE
United Nations/north America 4 Digit Class Number:	Not reported

Map ID
Direction
Distance
Elevation

MAP FINDINGS

Site

Database(s)

EDR ID Number
EPA ID Number

FARMERS SUPPLY COOP (Continued)

S123797357

Hazard Rank: 1
EHS Ingredient: Not reported
Substance Pure: False
Substance Mix: True
First Hazardous Class Code For Chemical: Miscellaneous Hazardous Material
Second Hazardous Class Code For Chemical: Not reported
Third Hazardous Class Code For Chemical: Not reported
Hazard Class 1 Of The Chemical: 9.0
Hazard Class 2 Of The Chemical: Not reported
Hazard Class 3 Of The Chemical: Not reported

Additional Chemical:

Chemical Is A Toxic 313 Chemical: N
EPA Pesticide Registration Number: Not reported
Contains 112R: N
Contains EHS: N
Fertilizer: N
Pesticide: N
Contains 313: N

Chemical Name: MANGANESE
Physical Description: SOLID
Case Number: 7439965
Facility Id: 037000
Physical State Of The Substance: 1
Average Amount Possessed During The Year Code: 20
Maximum Amount Possessed During The Year Code: 21
Applicable Unit Of Measure Code: 1
Description Of The Unit Of Measure: POUNDS
Type Code: J
Description: BAG
Type Code: Not reported
Temperature Description: Not reported
Pressure of Code: 1
Pressure Description: NORMAL PRESSURE
Pressure of Code: Not reported
Pressure Description: Not reported
Temperature Description: NORMAL TEMPERATURE
Temperature of The Hazardous Substance Code: 4
Temperature Description: Not reported
Temperature of The Hazardous Substance Code: Not reported
Days Hazardous Substance On Site During Year: 365
Is The Substance Protected A Trade Secret: False
Description Of The Max Qnty Code: 5,000-9,999
Description Of The Avg Qnty Code: 1,000-4,999
Most Hazardous Ingridient: MANGANESE
United Nations/north America 4 Digit Class Number: Not reported
Hazard Rank: 2
EHS Ingredient: Not reported
Substance Pure: False
Substance Mix: True
First Hazardous Class Code For Chemical: Dangerous When Wet
Second Hazardous Class Code For Chemical: Not reported
Third Hazardous Class Code For Chemical: Not reported
Hazard Class 1 Of The Chemical: 4.3
Hazard Class 2 Of The Chemical: Not reported
Hazard Class 3 Of The Chemical: Not reported

Map ID
Direction
Distance
Elevation

MAP FINDINGS

Site

Database(s)

EDR ID Number
EPA ID Number

FARMERS SUPPLY COOP (Continued)

S123797357

Additional Chemical:

Chemical Is A Toxic 313 Chemical: Y
EPA Pesticide Registration Number: Not reported
Contains 112R: Not reported
Contains EHS: Not reported
Fertilizer: Not reported
Pesticide: Not reported
Contains 313: N

Chemical Name: MONOAMMONIUM PHOSPHATE FERTILIZER
Physical Description: SOLID
Case Number: 7722761
Facility Id: 037000
Physical State Of The Substance: 1
Average Amount Possessed During The Year Code: 30
Maximum Amount Possessed During The Year Code: 50
Applicable Unit Of Measure Code: 1
Description Of The Unit Of Measure: POUNDS
Type Code: R
Description: OTHER
Type Code: Not reported
Temperature Description: Not reported
Pressure of Code: 1
Pressure Description: NORMAL PRESSURE
Pressure of Code: Not reported
Pressure Description: Not reported
Temperature Description: NORMAL TEMPERATURE
Temperature of The Hazardous Substance Code: 4
Temperature Description: Not reported
Temperature of The Hazardous Substance Code: Not reported
Days Hazardous Substance On Site During Year: 365
Is The Substance Protected A Trade Secret: False
Description Of The Max Qnty Code: 1,000,000-2,499,999
Description Of The Avg Qnty Code: 10,000-49,999
Most Hazardous Ingridient: MONOAMMONIUM PHOSPHATE
United Nations/north America 4 Digit Class Number: 0000
Hazard Rank: 4
EHS Ingredient: Not reported
Substance Pure: False
Substance Mix: True
First Hazardous Class Code For Chemical: Miscellaneous Hazardous Material
Second Hazardous Class Code For Chemical: Not reported
Third Hazardous Class Code For Chemical: Not reported
Hazard Class 1 Of The Chemical: 9.0
Hazard Class 2 Of The Chemical: Not reported
Hazard Class 3 Of The Chemical: Not reported

Additional Chemical:

Chemical Is A Toxic 313 Chemical: N
EPA Pesticide Registration Number: Not reported
Contains 112R: N
Contains EHS: N
Fertilizer: Y
Pesticide: N
Contains 313: N

Map ID
Direction
Distance
Elevation

MAP FINDINGS

Site

Database(s)

EDR ID Number
EPA ID Number

FARMERS SUPPLY COOP (Continued)

S123797357

Chemical Name: POTASH
Physical Description: LIQUID
Case Number: 00000
Facility Id: 037000
Physical State Of The Substance: 2
Average Amount Possessed During The Year Code: 20
Maximum Amount Possessed During The Year Code: 30
Applicable Unit Of Measure Code: 2
Description Of The Unit Of Measure: GALLONS
Type Code: B
Description: UNDERGROUND TANK
Type Code: Not reported
Temperature Description: Not reported
Pressure of Code: 1
Pressure Description: NORMAL PRESSURE
Pressure of Code: Not reported
Pressure Description: Not reported
Temperature Description: NORMAL TEMPERATURE
Temperature of The Hazardous Substance Code: 4
Temperature Description: Not reported
Temperature of The Hazardous Substance Code: Not reported
Days Hazardous Substance On Site During Year: 365
Is The Substance Protected A Trade Secret: False
Description Of The Max Qty Code: 10,000-49,999
Description Of The Avg Qty Code: 1,000-4,999
Most Hazardous Ingridient: POTASSIUM CHLORIDE
United Nations/north America 4 Digit Class Number: 0000
Hazard Rank: 4
EHS Ingredient: NONE LISTED ON MSDS
Substance Pure: False
Substance Mix: True
First Hazardous Class Code For Chemical: Miscellaneous Hazardous Material
Second Hazardous Class Code For Chemical: Not reported
Third Hazardous Class Code For Chemical: Not reported
Hazard Class 1 Of The Chemical: 9.0
Hazard Class 2 Of The Chemical: Not reported
Hazard Class 3 Of The Chemical: Not reported

Additional Chemical:

Chemical Is A Toxic 313 Chemical: N
EPA Pesticide Registration Number: Not reported
Contains 112R: N
Contains EHS: N
Fertilizer: Y
Pesticide: N
Contains 313: N

Chemical Name: SULFUR
Physical Description: SOLID
Case Number: 7704349
Facility Id: 037000
Physical State Of The Substance: 1
Average Amount Possessed During The Year Code: 10
Maximum Amount Possessed During The Year Code: 40
Applicable Unit Of Measure Code: 1
Description Of The Unit Of Measure: POUNDS
Type Code: J

Map ID
Direction
Distance
Elevation

MAP FINDINGS

Site

Database(s)

EDR ID Number
EPA ID Number

FARMERS SUPPLY COOP (Continued)

S123797357

Description:	BAG
Type Code:	R
Temperature Description:	OTHER
Pressure of Code:	1
Pressure Description:	NORMAL PRESSURE
Pressure of Code:	1
Pressure Description:	NORMAL PRESSURE
Temperature Description:	NORMAL TEMPERATURE
Temperature of The Hazardous Substance Code:	4
Temperature Description:	NORMAL TEMPERATURE
Temperature of The Hazardous Substance Code:	4
Days Hazardous Substance On Site During Year:	365
Is The Substance Protected A Trade Secret:	False
Description Of The Max Qnty Code:	100,000-249,999
Description Of The Avg Qnty Code:	200-499
Most Hazardous Ingridient:	SULFUR
United Nations/north America 4 Digit Class Number:	1350
Hazard Rank:	2
EHS Ingredient:	Not reported
Substance Pure:	False
Substance Mix:	True
First Hazardous Class Code For Chemical:	Flammable Solids
Second Hazardous Class Code For Chemical:	Corrosive Material
Third Hazardous Class Code For Chemical:	Not reported
Hazard Class 1 Of The Chemical:	4.1
Hazard Class 2 Of The Chemical:	8.0
Hazard Class 3 Of The Chemical:	Not reported
Additional Chemical:	
Chemical Is A Toxic 313 Chemical:	Not reported
EPA Pesticide Registration Number:	Not reported
Contains 112R:	Not reported
Contains EHS:	Not reported
Fertilizer:	Not reported
Pesticide:	Y
Contains 313:	Not reported
Chemical Name:	TELONE C-17
Physical Description:	LIQUID
Case Number:	542756
Facility Id:	037000
Physical State Of The Substance:	2
Average Amount Possessed During The Year Code:	11
Maximum Amount Possessed During The Year Code:	30
Applicable Unit Of Measure Code:	2
Description Of The Unit Of Measure:	GALLONS
Type Code:	A
Description:	ABOVEGROUND TANK
Type Code:	Not reported
Temperature Description:	Not reported
Pressure of Code:	1
Pressure Description:	NORMAL PRESSURE
Pressure of Code:	Not reported
Pressure Description:	Not reported
Temperature Description:	NORMAL TEMPERATURE
Temperature of The Hazardous Substance Code:	4
Temperature Description:	Not reported

Map ID
Direction
Distance
Elevation

MAP FINDINGS

Site

Database(s)

EDR ID Number
EPA ID Number

FARMERS SUPPLY COOP (Continued)

S123797357

Temperature of The Hazardous Substance Code: Not reported
Days Hazardous Substance On Site During Year: 365
Is The Substance Protected A Trade Secret: False
Description Of The Max Qnty Code: 10,000-49,999
Description Of The Avg Qnty Code: 500-999
Most Hazardous Ingridient: 1,3 DICHLOROPROPENE
United Nations/north America 4 Digit Class Number: 2047
Hazard Rank: 2
EHS Ingredient: Not reported
Substance Pure: False
Substance Mix: True
First Hazardous Class Code For Chemical: Flammable and Combustible Liquid
Second Hazardous Class Code For Chemical: Corrosive Material
Third Hazardous Class Code For Chemical: Pesticide
Hazard Class 1 Of The Chemical: 3.0
Hazard Class 2 Of The Chemical: 8.0
Hazard Class 3 Of The Chemical: 6.5

Additional Chemical:

Chemical Is A Toxic 313 Chemical: N
EPA Pesticide Registration Number: 62719-12
Contains 112R: N
Contains EHS: N
Fertilizer: N
Pesticide: Y
Contains 313: Y

Chemical Name: TELONE II
Physical Description: LIQUID
Case Number: 542756
Facility Id: 037000
Physical State Of The Substance: 2
Average Amount Possessed During The Year Code: 11
Maximum Amount Possessed During The Year Code: 30
Applicable Unit Of Measure Code: 2
Description Of The Unit Of Measure: GALLONS
Type Code: A
Description: ABOVEGROUND TANK
Type Code: R
Temperature Description: OTHER
Pressure of Code: 1
Pressure Description: NORMAL PRESSURE
Pressure of Code: 1
Pressure Description: NORMAL PRESSURE
Temperature Description: NORMAL TEMPERATURE
Temperature of The Hazardous Substance Code: 4
Temperature Description: NORMAL TEMPERATURE
Temperature of The Hazardous Substance Code: 4
Days Hazardous Substance On Site During Year: 365
Is The Substance Protected A Trade Secret: False
Description Of The Max Qnty Code: 10,000-49,999
Description Of The Avg Qnty Code: 500-999
Most Hazardous Ingridient: 1,3 DICHLOROPROPENE
United Nations/north America 4 Digit Class Number: 2903
Hazard Rank: 2
EHS Ingredient: Not reported
Substance Pure: False

Map ID
Direction
Distance
Elevation

MAP FINDINGS

Site

Database(s)

EDR ID Number
EPA ID Number

FARMERS SUPPLY COOP (Continued)

S123797357

Substance Mix:	True
First Hazardous Class Code For Chemical:	Flammable and Combustible Liquid
Second Hazardous Class Code For Chemical:	Pesticide
Third Hazardous Class Code For Chemical:	Acute Health Hazard
Hazard Class 1 Of The Chemical:	3.0
Hazard Class 2 Of The Chemical:	6.5
Hazard Class 3 Of The Chemical:	6.3
Additional Chemical:	
Chemical Is A Toxic 313 Chemical:	N
EPA Pesticide Registration Number:	62719-32
Contains 112R:	N
Contains EHS:	N
Fertilizer:	N
Pesticide:	Y
Contains 313:	Y
Chemical Name:	32 SOLUTION
Physical Description:	LIQUID
Case Number:	6484522
Facility Id:	037000
Physical State Of The Substance:	2
Average Amount Possessed During The Year Code:	01
Maximum Amount Possessed During The Year Code:	30
Applicable Unit Of Measure Code:	2
Description Of The Unit Of Measure:	GALLONS
Type Code:	A
Description:	ABOVEGROUND TANK
Type Code:	Not reported
Temperature Description:	Not reported
Pressure of Code:	1
Pressure Description:	NORMAL PRESSURE
Pressure of Code:	Not reported
Pressure Description:	Not reported
Temperature Description:	NORMAL TEMPERATURE
Temperature of The Hazardous Substance Code:	4
Temperature Description:	Not reported
Temperature of The Hazardous Substance Code:	Not reported
Days Hazardous Substance On Site During Year:	365
Is The Substance Protected A Trade Secret:	False
Description Of The Max Qnty Code:	10,000-49,999
Description Of The Avg Qnty Code:	5-9
Most Hazardous Ingridient:	AMMONIUM NITRATE
United Nations/north America 4 Digit Class Number:	Not reported
Hazard Rank:	2
EHS Ingredient:	Not reported
Substance Pure:	False
Substance Mix:	True
First Hazardous Class Code For Chemical:	Miscellaneous Hazardous Material
Second Hazardous Class Code For Chemical:	Not reported
Third Hazardous Class Code For Chemical:	Not reported
Hazard Class 1 Of The Chemical:	9.0
Hazard Class 2 Of The Chemical:	Not reported
Hazard Class 3 Of The Chemical:	Not reported
Additional Chemical:	
Chemical Is A Toxic 313 Chemical:	Not reported

Map ID
Direction
Distance
Elevation

MAP FINDINGS

Site

Database(s)

EDR ID Number
EPA ID Number

FARMERS SUPPLY COOP (Continued)

S123797357

EPA Pesticide Registration Number: Not reported
Contains 112R: Not reported
Contains EHS: Not reported
Fertilizer: Not reported
Pesticide: Not reported
Contains 313: Not reported

Chemical Name: THIOSUL
Physical Description: LIQUID
Case Number: 6484522
Facility Id: 037000
Physical State Of The Substance: 2
Average Amount Possessed During The Year Code: 20
Maximum Amount Possessed During The Year Code: 30
Applicable Unit Of Measure Code: 2
Description Of The Unit Of Measure: GALLONS
Type Code: A
Description: ABOVEGROUND TANK
Type Code: Not reported
Temperature Description: Not reported
Pressure of Code: 1
Pressure Description: NORMAL PRESSURE
Pressure of Code: Not reported
Pressure Description: Not reported
Temperature Description: NORMAL TEMPERATURE
Temperature of The Hazardous Substance Code: 4
Temperature Description: Not reported
Temperature of The Hazardous Substance Code: Not reported
Days Hazardous Substance On Site During Year: 365
Is The Substance Protected A Trade Secret: False
Description Of The Max Qty Code: 10,000-49,999
Description Of The Avg Qty Code: 1,000-4,999
Most Hazardous Ingridient: AMMONIUM NITRATE
United Nations/north America 4 Digit Class Number: 9093
Hazard Rank: 2
EHS Ingredient: Not reported
Substance Pure: False
Substance Mix: True
First Hazardous Class Code For Chemical: Miscellaneous Hazardous Material
Second Hazardous Class Code For Chemical: Not reported
Third Hazardous Class Code For Chemical: Not reported
Hazard Class 1 Of The Chemical: 9.0
Hazard Class 2 Of The Chemical: Not reported
Hazard Class 3 Of The Chemical: Not reported

Additional Chemical:

Chemical Is A Toxic 313 Chemical: N
EPA Pesticide Registration Number: Not reported
Contains 112R: N
Contains EHS: N
Fertilizer: Y
Pesticide: N
Contains 313: N

Chemical Name: UREA
Physical Description: SOLID

Map ID
Direction
Distance
Elevation

MAP FINDINGS

Site

Database(s)

EDR ID Number
EPA ID Number

FARMERS SUPPLY COOP (Continued)

S123797357

Case Number: 57136
Facility Id: 037000
Physical State Of The Substance: 1
Average Amount Possessed During The Year Code: 20
Maximum Amount Possessed During The Year Code: 43
Applicable Unit Of Measure Code: 1
Description Of The Unit Of Measure: POUNDS
Type Code: R
Description: OTHER
Type Code: Not reported
Temperature Description: Not reported
Pressure of Code: 1
Pressure Description: NORMAL PRESSURE
Pressure of Code: Not reported
Pressure Description: Not reported
Temperature Description: NORMAL TEMPERATURE
Temperature of The Hazardous Substance Code: 4
Temperature Description: Not reported
Temperature of The Hazardous Substance Code: Not reported
Days Hazardous Substance On Site During Year: 365
Is The Substance Protected A Trade Secret: False
Description Of The Max Qnty Code: 750,000-999,999
Description Of The Avg Qnty Code: 1,000-4,999
Most Hazardous Ingridient: UREA
United Nations/north America 4 Digit Class Number: 0000
Hazard Rank: 4
EHS Ingredient: NONE LISTED ON MSDS
Substance Pure: False
Substance Mix: True
First Hazardous Class Code For Chemical: Reactive Material
Second Hazardous Class Code For Chemical: Not reported
Third Hazardous Class Code For Chemical: Not reported
Hazard Class 1 Of The Chemical: 4.4
Hazard Class 2 Of The Chemical: Not reported
Hazard Class 3 Of The Chemical: Not reported

Additional Chemical:

Chemical Is A Toxic 313 Chemical: N
EPA Pesticide Registration Number: Not reported
Contains 112R: N
Contains EHS: N
Fertilizer: Y
Pesticide: N
Contains 313: N

Chemical Name: VAPAM
Physical Description: LIQUID
Case Number: 137428
Facility Id: 037000
Physical State Of The Substance: 2
Average Amount Possessed During The Year Code: 11
Maximum Amount Possessed During The Year Code: 30
Applicable Unit Of Measure Code: 2
Description Of The Unit Of Measure: GALLONS
Type Code: A
Description: ABOVEGROUND TANK
Type Code: Not reported

Map ID
Direction
Distance
Elevation

MAP FINDINGS

Site

Database(s)

EDR ID Number
EPA ID Number

FARMERS SUPPLY COOP (Continued)

S123797357

Temperature Description:	Not reported
Pressure of Code:	1
Pressure Description:	NORMAL PRESSURE
Pressure of Code:	Not reported
Pressure Description:	Not reported
Temperature Description:	NORMAL TEMPERATURE
Temperature of The Hazardous Substance Code:	4
Temperature Description:	Not reported
Temperature of The Hazardous Substance Code:	Not reported
Days Hazardous Substance On Site During Year:	365
Is The Substance Protected A Trade Secret:	False
Description Of The Max Qnty Code:	10,000-49,999
Description Of The Avg Qnty Code:	500-999
Most Hazardous Ingridient:	SODIUM METHYLDITHIOCARBAMATE
United Nations/north America 4 Digit Class Number:	3082
Hazard Rank:	2
EHS Ingredient:	Not reported
Substance Pure:	False
Substance Mix:	True
First Hazardous Class Code For Chemical:	Acute Health Hazard
Second Hazardous Class Code For Chemical:	Pesticide
Third Hazardous Class Code For Chemical:	Corrosive Material
Hazard Class 1 Of The Chemical:	6.3
Hazard Class 2 Of The Chemical:	6.5
Hazard Class 3 Of The Chemical:	8.0
Additional Chemical:	
Chemical Is A Toxic 313 Chemical:	N
EPA Pesticide Registration Number:	5481-466
Contains 112R:	Not reported
Contains EHS:	Not reported
Fertilizer:	Not reported
Pesticide:	Y
Contains 313:	Y
Chemical Name:	ROUNDUP POWERMAX
Physical Description:	LIQUID
Case Number:	70901121
Facility Id:	037000
Physical State Of The Substance:	2
Average Amount Possessed During The Year Code:	20
Maximum Amount Possessed During The Year Code:	20
Applicable Unit Of Measure Code:	2
Description Of The Unit Of Measure:	GALLONS
Type Code:	A
Description:	ABOVEGROUND TANK
Type Code:	Not reported
Temperature Description:	Not reported
Pressure of Code:	1
Pressure Description:	NORMAL PRESSURE
Pressure of Code:	Not reported
Pressure Description:	Not reported
Temperature Description:	NORMAL TEMPERATURE
Temperature of The Hazardous Substance Code:	4
Temperature Description:	Not reported
Temperature of The Hazardous Substance Code:	Not reported
Days Hazardous Substance On Site During Year:	365

Map ID
Direction
Distance
Elevation

MAP FINDINGS

Site

Database(s)

EDR ID Number
EPA ID Number

FARMERS SUPPLY COOP (Continued)

S123797357

Is The Substance Protected A Trade Secret: False
Description Of The Max Qnty Code: 1,000-4,999
Description Of The Avg Qnty Code: 1,000-4,999
Most Hazardous Ingridient: POTASSIUM SALT OF GLYPHOSATE
United Nations/north America 4 Digit Class Number: 0000
Hazard Rank: 2
EHS Ingredient: NONE LISTED ON MSDS
Substance Pure: False
Substance Mix: False
First Hazardous Class Code For Chemical: Acute Health Hazard
Second Hazardous Class Code For Chemical: Reactive Material
Third Hazardous Class Code For Chemical: Pesticide
Hazard Class 1 Of The Chemical: 6.3
Hazard Class 2 Of The Chemical: 4.4
Hazard Class 3 Of The Chemical: 6.5

Additional Chemical:

Chemical Is A Toxic 313 Chemical: N
EPA Pesticide Registration Number: 524-549
Contains 112R: N
Contains EHS: N
Fertilizer: N
Pesticide: Y
Contains 313: N

Chemical Name: BLU-MIN ZINC
Physical Description: SOLID
Case Number: 7446200
Facility Id: 037000
Physical State Of The Substance: 1
Average Amount Possessed During The Year Code: 30
Maximum Amount Possessed During The Year Code: 40
Applicable Unit Of Measure Code: 1
Description Of The Unit Of Measure: POUNDS
Type Code: R
Description: OTHER
Type Code: Not reported
Temperature Description: Not reported
Pressure of Code: 1
Pressure Description: NORMAL PRESSURE
Pressure of Code: Not reported
Pressure Description: Not reported
Temperature Description: NORMAL TEMPERATURE
Temperature of The Hazardous Substance Code: 4
Temperature Description: Not reported
Temperature of The Hazardous Substance Code: Not reported
Days Hazardous Substance On Site During Year: 365
Is The Substance Protected A Trade Secret: False
Description Of The Max Qnty Code: 100,000-249,999
Description Of The Avg Qnty Code: 10,000-49,999
Most Hazardous Ingridient: ZINC SULFATE MONOHYDRATE
United Nations/north America 4 Digit Class Number: Not reported
Hazard Rank: 2
EHS Ingredient: Not reported
Substance Pure: False
Substance Mix: True
First Hazardous Class Code For Chemical: Acute Health Hazard

Map ID
Direction
Distance
Elevation

MAP FINDINGS

Site

Database(s)

EDR ID Number
EPA ID Number

FARMERS SUPPLY COOP (Continued)

S123797357

Second Hazardous Class Code For Chemical: Chronic Health Hazard
Third Hazardous Class Code For Chemical: Not reported
Hazard Class 1 Of The Chemical: 6.3
Hazard Class 2 Of The Chemical: 6.4
Hazard Class 3 Of The Chemical: Not reported

Additional Chemical:

Chemical Is A Toxic 313 Chemical: N
EPA Pesticide Registration Number: Not reported
Contains 112R: N
Contains EHS: N
Fertilizer: N
Pesticide: N
Contains 313: N

Chemical Name: BORON
Physical Description: SOLID
Case Number: Not reported
Facility Id: 037000
Physical State Of The Substance: 1
Average Amount Possessed During The Year Code: 10
Maximum Amount Possessed During The Year Code: 30
Applicable Unit Of Measure Code: 1
Description Of The Unit Of Measure: POUNDS
Type Code: R
Description: OTHER
Type Code: Not reported
Temperature Description: Not reported
Pressure of Code: 1
Pressure Description: NORMAL PRESSURE
Pressure of Code: Not reported
Pressure Description: Not reported
Temperature Description: NORMAL TEMPERATURE
Temperature of The Hazardous Substance Code: 4
Temperature Description: Not reported
Temperature of The Hazardous Substance Code: Not reported
Days Hazardous Substance On Site During Year: 365
Is The Substance Protected A Trade Secret: False
Description Of The Max Qty Code: 10,000-49,999
Description Of The Avg Qty Code: 200-499
Most Hazardous Ingredient: BORON
United Nations/north America 4 Digit Class Number: Not reported
Hazard Rank: 2
EHS Ingredient: Not reported
Substance Pure: False
Substance Mix: True
First Hazardous Class Code For Chemical: Poisonous Material
Second Hazardous Class Code For Chemical: Flammable Solids
Third Hazardous Class Code For Chemical: Not reported
Hazard Class 1 Of The Chemical: 6.1
Hazard Class 2 Of The Chemical: 4.1
Hazard Class 3 Of The Chemical: Not reported

Chemical Name: BORON-LIQUID
Physical Description: LIQUID
Case Number: 12179043
Facility Id: 037000

Map ID
Direction
Distance
Elevation

MAP FINDINGS

Site

Database(s)

EDR ID Number
EPA ID Number

FARMERS SUPPLY COOP (Continued)

S123797357

Physical State Of The Substance: 2
Average Amount Possessed During The Year Code: 04
Maximum Amount Possessed During The Year Code: 20
Applicable Unit Of Measure Code: 2
Description Of The Unit Of Measure: GALLONS
Type Code: E
Description: PLASTIC OR NON-METALLIC DRUM
Type Code: Not reported
Temperature Description: Not reported
Pressure of Code: 1
Pressure Description: NORMAL PRESSURE
Pressure of Code: Not reported
Pressure Description: Not reported
Temperature Description: NORMAL TEMPERATURE
Temperature of The Hazardous Substance Code: 4
Temperature Description: Not reported
Temperature of The Hazardous Substance Code: Not reported
Days Hazardous Substance On Site During Year: 365
Is The Substance Protected A Trade Secret: False
Description Of The Max Qnty Code: 1,000-4,999
Description Of The Avg Qnty Code: 50-199
Most Hazardous Ingridient: BORON
United Nations/north America 4 Digit Class Number: Not reported
Hazard Rank: 2
EHS Ingredient: Not reported
Substance Pure: False
Substance Mix: True
First Hazardous Class Code For Chemical: Miscellaneous Hazardous Material
Second Hazardous Class Code For Chemical: Not reported
Third Hazardous Class Code For Chemical: Not reported
Hazard Class 1 Of The Chemical: 9.0
Hazard Class 2 Of The Chemical: Not reported
Hazard Class 3 Of The Chemical: Not reported

Additional Chemical:

Chemical Is A Toxic 313 Chemical: Not reported
EPA Pesticide Registration Number: Not reported
Contains 112R: Not reported
Contains EHS: Not reported
Fertilizer: Not reported
Pesticide: Not reported
Contains 313: Not reported

Chemical Name: COPPER
Physical Description: SOLID
Case Number: 7440508
Facility Id: 037000
Physical State Of The Substance: 1
Average Amount Possessed During The Year Code: 04
Maximum Amount Possessed During The Year Code: 21
Applicable Unit Of Measure Code: 1
Description Of The Unit Of Measure: POUNDS
Type Code: R
Description: OTHER
Type Code: Not reported
Temperature Description: Not reported
Pressure of Code: 1

Map ID
 Direction
 Distance
 Elevation

MAP FINDINGS

Site

Database(s)

EDR ID Number
 EPA ID Number

FARMERS SUPPLY COOP (Continued)

S123797357

Pressure Description:	NORMAL PRESSURE
Pressure of Code:	Not reported
Pressure Description:	Not reported
Temperature Description:	NORMAL TEMPERATURE
Temperature of The Hazardous Substance Code:	4
Temperature Description:	Not reported
Temperature of The Hazardous Substance Code:	Not reported
Days Hazardous Substance On Site During Year:	365
Is The Substance Protected A Trade Secret:	False
Description Of The Max Qnty Code:	5,000-9,999
Description Of The Avg Qnty Code:	50-199
Most Hazardous Ingridient:	COPPER
United Nations/north America 4 Digit Class Number:	Not reported
Hazard Rank:	2
EHS Ingredient:	Not reported
Substance Pure:	False
Substance Mix:	True
First Hazardous Class Code For Chemical:	Chronic Health Hazard
Second Hazardous Class Code For Chemical:	Not reported
Third Hazardous Class Code For Chemical:	Not reported
Hazard Class 1 Of The Chemical:	6.4
Hazard Class 2 Of The Chemical:	Not reported
Hazard Class 3 Of The Chemical:	Not reported
Additional Chemical:	
Chemical Is A Toxic 313 Chemical:	N
EPA Pesticide Registration Number:	Not reported
Contains 112R:	N
Contains EHS:	N
Fertilizer:	N
Pesticide:	N
Contains 313:	N

G24
ESE
1/8-1/4
0.200 mi.
1054 ft.

FARMERS SUPPLY CO-OP - S OREGON ST
1155 S OREGON ST
ONTARIO, OR

RGA HWS S115333363
N/A

Site 4 of 8 in cluster G

Relative:
Higher
Actual:
2155 ft.

RGA HWS:	2011	FARMERS SUPPLY CO-OP - S OREGON ST	1155 S OREGON ST
	2010	FARMERS SUPPLY CO-OP - S OREGON ST	1155 S OREGON ST
	2009	FARMERS SUPPLY CO-OP - S OREGON ST	1155 S OREGON ST
	2008	FARMERS SUPPLY CO-OP - S OREGON ST	1155 S OREGON ST
	2007	FARMERS SUPPLY CO-OP - S OREGON ST	1155 S OREGON ST
	2006	FARMERS SUPPLY CO-OP - S OREGON ST	1155 S OREGON ST
	2005	FARMERS SUPPLY CO-OP - S OREGON ST	1155 S OREGON ST
	2003	FARMERS SUPPLY CO-OP - S OREGON ST	1155 S OREGON ST

Map ID
Direction
Distance
Elevation

MAP FINDINGS

Site

Database(s)

EDR ID Number
EPA ID Number

FARMERS SUPPLY CO-OP - S OREGON ST. (Continued)

S106980880

NARR Comments: (9/11/03 DMC/SAS) Site added to database for tracking as an active facility with bulk aboveground storage tanks (ASTs) for petroleum products.

NARR ID: 5744162
NARR Code: Data Sources
Created By: DCROUSE
Created Date: 09/11/2003
Updated By: DCROUSE
Updated Date: 11/05/2007
Decode for NardID: Data Sources
NARR Comments: 1. DMC/SAS driveby (9/9/03 & 10/30/07).

NARR ID: 5744163
NARR Code: Remedial Action
Created By: DCROUSE
Created Date: 09/11/2003
Updated By: DCROUSE
Updated Date: 09/11/2003
Decode for NardID: Remedial Action
NARR Comments: (9/11/03 DMC/SAS) Site screening recommended.

Administrative Action:

Action ID: 9424
Region: Not reported
Complete Date: 09/11/2003
Rank Value: Not reported
Cleanup Flag: False
Created Date: 09/11/2003
Decode for AgencyID: Department of Environmental Quality
Decode for RegionID: Not reported
Category: Administrative Action
Action Code Flag: False
Action: Site added to database
Further Action: Not reported
Comments: Not reported

Action ID: 9508
Region: Eastern Region
Complete Date: 09/11/2003
Rank Value: Not reported
Cleanup Flag: False
Created Date: 09/11/2003
Decode for AgencyID: Department of Environmental Quality
Decode for RegionID: Eastern Region
Category: Remedial Action
Action Code Flag: False
Action: Site Screening recommended (EV)
Further Action: High
Comments: Not reported

Operations:

Operation Id: 134814
Operation Status: Active
Common Name: Farmers Supply Co-Op - S Oregon ST
Yrs of Operation: Not reported
Comments: Bulk petroleum products.
Updated Date: 11/05/2007

Map ID
 Direction
 Distance
 Elevation

MAP FINDINGS

Site

Database(s)

EDR ID Number
 EPA ID Number

FARMERS SUPPLY CO-OP - S OREGON ST. (Continued)

S106980880

Updated By: DCROUSE
 Decode for OpstatID: Active
 Operations SIC Id: 198766
 SIC Code: 5171
 Created By: DCROUSE
 Created Date: 11/05/2007

**G27
 ESE
 1/8-1/4
 0.200 mi.
 1054 ft.**

**FARMERS SUPPLY CO-OP S OREGON ST
 1155 S OREGON ST
 ONTARIO, OR 97914**

**FINDS 1011950527
 N/A**

Site 7 of 8 in cluster G

**Relative:
 Higher
 Actual:
 2155 ft.**

FINDS:
 Registry ID: 110037749407
 Facility URL: http://ofmpub.epa.gov/enviro/fii_query_detail.disp_program_facility?p_registry_id=110037749407

Environmental Interest/Information System:
 OR-DEQ (Oregon - Department Of Environmental Quality) is a regulatory agency whose job is to protect the quality of Oregon's Environment. DEQ uses a combination of technical assistance, inspections and permitting to help public and private facilities and citizens understand and comply with state and federal environmental regulations.
 SSTS (Section Seven Tracking System) evolved from the FIFRA and TSCA Enforcement System (FATES). SSTS tracks the registration of all pesticide-producing establishments and tracks annually the types and amounts of pesticides, active ingredients, and related devices that are produced, sold, or distributed each year.

[Click this hyperlink](#) while viewing on your computer to access additional FINDS: detail in the EDR Site Report.

**28
 SE
 1/8-1/4
 0.200 mi.
 1055 ft.**

**SW 10TH AVE & S OR ST
 ONTARIO, OR 97914**

**OR HAZMAT S105525184
 N/A**

**Relative:
 Higher
 Actual:
 2155 ft.**

HAZMAT:
 Name: Not reported
 Address: SW 10TH AVE & S OR ST
 City,State,Zip: ONTARIO, OR 97914
 Responsible Party: Not reported
 RP Company: FARMER SUPPLY CO-OP
 RP Address: 514 SW 4TH AVE
 RP City,St,Zip: ONTARIO, OR 97914
 Facility ID: 940494
 OERS Number: Not reported
 Dept Rsp: ONTARIO RFPD #7-302
 Narrative: Not reported
 Property Loss: Not reported
 Amount Released: Not reported
 Service County: Not reported
 Service Name: Not reported
 Incident Type: Not reported
 Civilian Casualty Activity: Not reported

Map ID
Direction
Distance
Elevation

MAP FINDINGS

Site

Database(s)

EDR ID Number
EPA ID Number

(Continued)

S105525184

Chemical Name:	Not reported
Hazmat Area Affected:	Not reported
Hazmat Area Evacuated:	Not reported
Hazmat Container Type:	Not reported
Hazmat Physical State Released:	Not reported
Hazmat Released Into:	Not reported
Hazmat Released Volume Units:	Not reported
Hazmat Released Weight Units:	Not reported
Hazmat Released From:	Not reported
Hazmat Area Affected Measurement:	Not reported
Hazmat No. of People Evacuated:	Not reported
Hazmat No of Buildings Evacuated:	Not reported
Incident Content Loss:	Not reported
Civilian Casualty Patient Disposition:	Not reported
Incident Mixed Use Property:	Not reported
Location Type:	Not reported
Incident Aid Given Or Received:	Not reported
Incident AID Received from FDID:	Not reported
Incident Aided Department FDID:	Not reported
Person Involved Business Name:	Not reported
Person Involved First Name:	Not reported
Person Involved Last Name:	Not reported
Person Involved Type:	Not reported
Person Involved Phone Number:	Not reported
Person Involved Primary Language:	Not reported
Hazmat Evacuated Measurement:	Not reported
Hazmat Story of Release:	Not reported
Remark:	Not reported
Incident District:	ONTARIO RFPD #7-302
Date Added:	01/01/1985
Unit:	Not reported
Agency Phone:	5418813733
Osfm Incident Report Number:	940494
Dept. Responding:	ONTARIO RFPD #7-302
Person Making Report:	MILT REYNOLDS
Title:	FF/EMT
Agency:	ONTARIO RFPD #7-302
Phone:	5418813733
Date Of Incident:	11/01/1994
Call Time:	8:00:00 PM
In Route:	12:00:00 AM
Arrival:	8:03:00 PM
Depart Scene:	12:00:00 AM
Back In Quarters:	12:00:00 AM
In Service:	8:44:00 PM
Dist Of Incident:	ONTARIO RFPD #7-302
Were State Resources Used?:	False
Was Oers Notified?:	False
Oers Number:	Not reported
Team Number:	Not reported
Agency Report Number:	HAZ 7-94
Unit:	Not reported
Highway:	Not reported
Mile Post:	Not reported
Scene Type:	Private Land
Area Type:	Commercial
Responsible Party(les):	Not reported

Map ID
Direction
Distance
Elevation

MAP FINDINGS

Site

Database(s)

EDR ID Number
EPA ID Number

(Continued)

S105525184

Company: FARMER SUPPLY CO-OP
Respcontact: Not reported
Address: 514 SW 4TH AVE
Resp City: ONTARIO
Resp State: OR
Resp ZipCode: 97914
Phone: 5418895365
Resp Phone2: 5418895134
Weather: 0
Temperature: 0
Wind Speed: 0
Wind Direction: Not reported
Were Haz Materials Released?: False
Operation Performed: Not reported
Cause: Fire/Explosion
Vehicle And Cargo: 0
Fixed Property: 0
Total Loss: \$0.00
Hazmat Population Density: Not reported
HazMat Actions Taken - Description: Not reported
Hazmat Factors Contributing To Release: Not reported
Hazmat DOT Hazard Classification: Not reported
Hazmat CAS Number: Not reported
Hazardous Materials Release: Not reported
Fire Incident Type: Not reported
Property Use: Not reported
Latitude: Not reported
Longitude: Not reported
Hazmat Disposition: Not reported

Chemical:

Chemical Info: 3381
Chemical Id: 2460
Incident Id: 940494
Chemical Name: AMMONIA ANHYDROUS
UNNA: Not reported
Amount At Risk: 40000
Amount Released: 0
Amount Measured: 3
Biological: False
Radiological: False

Chemical Id: 2460
Chemical Name: AMMONIA ANHYDROUS
Hazardous Ingredient: AMMONIA
Hazardous Class 1: 2.2
Hazardous Class 2: 6.3
Hazardous Rank: 2
Case Number: 7664417
UNNA Number: 1005
EPA Pest Reg: Not reported
EHA Chem: Y
PSM Chem: Y
CAA 112R Chem: Y

Method:

Method Used Id: 5525

Map ID
 Direction
 Distance
 Elevation

MAP FINDINGS

Site

Database(s)

EDR ID Number
 EPA ID Number

(Continued)

S105525184

Incident Id: 940494
 Identity Method: 5

Released:
 Release Behavior Id: 8552
 Incident Id: 940494
 Behavior: 9

Narrative:
 Narrative Id: 5052
 Incident Id: 940494
 Incident Narrative: FLAME IMPINGEMENT ON WEST SIDE OF TANK. NO DISTORTION, NO RELEASE.
 Incident Date: 11/1/1994

H29
 North
 1/8-1/4
 0.201 mi.
 1059 ft.

HEATING OIL TANK
591 SW 3RD ST
ONTARIO, OR 97914
 Site 1 of 5 in cluster H

LUST S105981125
N/A

Relative:
Lower
Actual:
2153 ft.

LUST:
 Name: HEATING OIL TANK
 Address: 591 SW 3RD ST
 City, State, Zip: ONTARIO, OR 97914
 Region: Eastern Region
 Facility ID: 23-03-1629
 Cleanup Received Date: 08/07/2003
 Cleanup Start Date: 08/07/2003
Cleanup Complete Date: 04/06/2005
Decode for Region: East Region

H30
 North
 1/8-1/4
 0.201 mi.
 1059 ft.

HEATING OIL TANK
591 SW 3RD ST
ONTARIO, OR
 Site 2 of 5 in cluster H

RGA LUST S115392977
N/A

Relative:
Lower
Actual:
2153 ft.

RGA LUST:
 2012 HEATING OIL TANK 591 SW 3RD ST

H31
 North
 1/8-1/4
 0.201 mi.
 1059 ft.

SCHUFORD, MARGRET
591 SW 3RD ST
ONTARIO, OR 97914
 Site 3 of 5 in cluster H

FINDS 1007149251
N/A

Relative:
Lower
Actual:
2153 ft.

FINDS:
 Registry ID: 110016635284
 Facility URL: http://ofmpub.epa.gov/enviro/fii_query_detail.disp_program_facility?p_registry_id=110016635284

Environmental Interest/Information System:
 OR-DEQ (Oregon - Department Of Environmental Quality) is a regulatory

Map ID
 Direction
 Distance
 Elevation

MAP FINDINGS

Site

Database(s)

EDR ID Number
 EPA ID Number

SCHUFORD, MARGRET (Continued)

1007149251

agency whose job is to protect the quality of Oregon's Environment. DEQ uses a combination of technical assistance, inspections and permitting to help public and private facilities and citizens understand and comply with state and federal environmental regulations.

[Click this hyperlink](#) while viewing on your computer to access additional FINDS: detail in the EDR Site Report.

H32
North
1/8-1/4
0.201 mi.
1059 ft.
Relative:
Lower
Actual:
2153 ft.

SCHUFORD, MARGRET
591 SW 3RD ST
ONTARIO, OR
Site 4 of 5 in cluster H

RGA LUST **S115419092**
N/A

Relative: RGA LUST:

2011	SCHUFORD, MARGRET	591 SW 3RD ST
2010	SCHUFORD, MARGRET	591 SW 3RD ST
2009	SCHUFORD, MARGRET	591 SW 3RD ST
2008	SCHUFORD, MARGRET	591 SW 3RD ST
2007	SCHUFORD, MARGRET	591 SW 3RD ST
2006	SCHUFORD, MARGRET	591 SW 3RD ST
2005	SCHUFORD, MARGRET	591 SW 3RD ST
2004	SCHUFORD, MARGRET	591 SW 3RD ST

G33
ESE
1/8-1/4
0.206 mi.
1087 ft.
Relative:
Higher
Actual:
2155 ft.

G & E RODRIGUEZ HOLDINGS LLC
40 SE 10TH AVE
ONTARIO, OR 97914
Site 8 of 8 in cluster G

AST **S117684146**
HSIS **N/A**

Relative: AST:

Name: G & E RODRIGUEZ HOLDINGS LLC
 Address: 40 SE 10TH AVE
 City,State,Zip: ONTARIO, OR 97914
 Facility Id: 109350
 Hazardous Substance: PROPANE
 Reporting Quantities: 500-999
 Quantity Units: GALLONS
 Physical State: GAS
 Storage 1: ABOVEGROUND TANK
 County: Not reported
 Owner-Operator Name: Not reported
 Direct Site Phone: Not reported
 Report Class: Not reported
 Report Year: Not reported
 Is Poisonous Gas: Not reported
 Is Poisonous Material: Not reported
 Is Biological Hazard: Not reported
 Is Radioactive Material: Not reported

Map ID
Direction
Distance
Elevation

MAP FINDINGS

Site

Database(s)

EDR ID Number
EPA ID Number

G & E RODRIGUEZ HOLDINGS LLC (Continued)

S117684146

Is Explosive: Not reported
Status: Inactive

Name: G & E RODRIGUEZ HOLDINGS LLC
Address: 44 SE 10 AVE
City,State,Zip: ONTARIO, OR 97914
Facility Id: 109350
Hazardous Substance: PROPANE
Reporting Quantities: Not reported
Quantity Units: Not reported
Physical State: Not reported
Storage 1: Above ground tank
County: MALHEUR
Owner-Operator Name: GEORGE
Direct Site Phone: 2083716260
Report Class: Annual(Revision)
Report Year: 2018
Is Poisonous Gas: No
Is Poisonous Material: No
Is Biological Hazard: No
Is Radioactive Material: No
Is Explosive: No
Status: Not reported

HSIS:

Name: G & E RODRIGUEZ HOLDINGS LLC
Address: 40 SE 10TH AVE
City,State,Zip: ONTARIO, OR 97914
Facility ID: 109350
Department Or Division Of Company: ONTARIO PRODUCE CO
Chemical Is Extremely Hazardous Substance (EHS): N
Contains 112R: N
Facility Has Written Emergency Plan: Y
NAICS Code 1: 424480
NAICS Desc 1: FRESH FRUIT & VEGETABLE WHSLE
NAICS Code 2: 000000
NAICS Desc 2: Not reported
Manager Name: GEORGE RODRIQUEZ
Business Phone: 2083716260
Mailing Address: 719 MORGAN AVE
Mailing City: ONTARIO
Mailing State: OR
Mailing Zip: 97914
No. of Employees: 10
Day Phone: 2083716260
Placard: Y
Fire Dept Code: 0274
FD: ONTARIO F&R
Sprinkler System: N
Emergency Contact: EDDIE RODRIQEZ
Emergency Procedure: OFFICE
Business Type: ONION PACKING
Facility Type: Not reported
Department: Not reported
Status: Not reported
Latitude: Not reported
Longitude: Not reported

Map ID
 Direction
 Distance
 Elevation

MAP FINDINGS

Site

Database(s)

EDR ID Number
 EPA ID Number

G & E RODRIGUEZ HOLDINGS LLC (Continued)

S117684146

Status TRI:	Not reported
Status RMP:	Not reported
Status PSM:	Not reported
Status CR2K:	Not reported
Status 302:	Not reported
Owner Name:	Not reported
Last Reported ID:	Not reported
Case Number:	Not reported
Chemical Name:	Not reported
EHS Name:	Not reported
Is Pure:	Not reported
Is Mix:	Not reported
Is EHS:	Not reported
Mixture Component:	Not reported
Maximum Daily Amount Code:	Not reported
Maximum Daily Amount Unit:	Not reported
Chemical Added Date:	Not reported
Is Chem PSM:	Not reported
Is Chem 112R:	Not reported
Is Chem 302:	Not reported
Is Pesticide:	Not reported
Is Fertilizer:	Not reported
Physical State:	Not reported
UNNA Number:	Not reported
NFPA Health:	Not reported
NFPA Flammability:	Not reported
NFPA Reactivity:	Not reported
NFPA Special Notice:	Not reported
Hazards:	Not reported
Number of Days Onsite:	Not reported
Year:	Not reported

Chemical:

Chemical Name:	PROPANE
Physical Description:	GAS
Case Number:	74986
Facility Id:	109350
Physical State Of The Substance:	3
Average Amount Possessed During The Year Code:	10
Maximum Amount Possessed During The Year Code:	11
Applicable Unit Of Measure Code:	2
Description Of The Unit Of Measure:	GALLONS
Type Code:	A
Description:	ABOVEGROUND TANK
Type Code:	Not reported
Temperature Description:	Not reported
Pressure of Code:	2
Pressure Description:	GREATER THAN NORMAL PRESSURE
Pressure of Code:	Not reported
Pressure Description:	Not reported
Temperature Description:	NORMAL TEMPERATURE
Temperature of The Hazardous Substance Code:	4
Temperature Description:	Not reported
Temperature of The Hazardous Substance Code:	Not reported
Days Hazardous Substance On Site During Year:	365
Is The Substance Protected A Trade Secret:	False
Description Of The Max Qty Code:	500-999

Map ID
 Direction
 Distance
 Elevation

MAP FINDINGS

Site

Database(s)

EDR ID Number
 EPA ID Number

G & E RODRIGUEZ HOLDINGS LLC (Continued)

S117684146

Description Of The Avg Qnty Code:	200-499
Most Hazardous Ingridient:	PROPANE
United Nations/north America 4 Digit Class Number:	1075
Hazard Rank:	2
EHS Ingredient:	NONE LISTED ON SDS
Substance Pure:	True
Substance Mix:	False
First Hazardous Class Code For Chemical:	Flammable Gas
Second Hazardous Class Code For Chemical:	Acute Health Hazard
Third Hazardous Class Code For Chemical:	Not reported
Hazard Class 1 Of The Chemical:	2.1
Hazard Class 2 Of The Chemical:	6.3
Hazard Class 3 Of The Chemical:	Not reported
Additional Chemical:	
Chemical Is A Toxic 313 Chemical:	N
EPA Pesticide Registration Number:	Not reported
Contains 112R:	N
Contains EHS:	N
Fertilizer:	N
Pesticide:	N
Contains 313:	N

H34
North
1/8-1/4
0.209 mi.
1105 ft.

ONTARIO MUNICIPAL AIRPORT/GOLF CLUB
581 SW 3RD ST.
ONTARIO, OR 97914
Site 5 of 5 in cluster H

NPDES S108661679
N/A

Relative:
Lower
Actual:
2153 ft.

NPDES:	
Name:	ONTARIO MUNICIPAL AIRPORT/GOLF CLUB
Address:	581 SW 3RD ST.
City,State,Zip:	ONTARIO, OR 97914
WQ File Nbr:	107258
Legal Name:	ONTARIO, CITY OF
Region:	ER
Pri SIC:	4581
Latitude:	44.01410
Longitude:	-117.01510
Category:	STORMWATER
Permit Type:	GEN12T
Permit Active:	FALSE
Permit Description:	Industrial storm water - Transportation
Expiration Date:	09/30/1996
EPA Number:	MISSING!!
UIC Facility:	FALSE
Admin Agent:	Pendleton Office
Last Action Date:	10/27/1997
Permit Writer:	Not reported
Compliance Inspector:	West, Walter
DMR Reviewer:	Not reported
Application Number:	996931
Class:	MINOR
Start Date:	10/23/1992
Region Decode:	East Region
Ownership:	LOCAL GOVT
Permit Group:	NPDES General Permit - Industrial storm water discharges

Map ID
Direction
Distance
Elevation

MAP FINDINGS

Site

Database(s)

EDR ID Number
EPA ID Number

ONTARIO MUNICIPAL AIRPORT/GOLF CLUB (Continued)

S108661679

EPA Class: MINOR
Permit Number: 13288

Name: ONTARIO MUNICIPAL AIRPORT/GOLF CLUB
Address: 581 SW 3RD ST.
City,State,Zip: ONTARIO, OR 97914
WQ File Nbr: 107258
Legal Name: ONTARIO, CITY OF
Region: ER
Pri SIC: 4581
Latitude: 44.01410
Longitude: -117.01510
Category: STORMWATER
Permit Type: GEN12Z
Permit Active: FALSE
Permit Description: Industrial storm water
Expiration Date: 06/30/2012
EPA Number: ORR801014
UIC Facility: FALSE
Admin Agent: Pendleton Office
Last Action Date: 06/13/2012
Permit Writer: Ratliff, Krista
Compliance Inspector: Ratliff, Krista
DMR Reviewer: Ratliff, Krista
Application Number: 0
Class: N/A
Start Date: 10/27/1997
Region Decode: East Region
Ownership: LOCAL GOVT
Permit Group: NPDES General Permit - Industrial storm water discharges
EPA Class: MINOR
Permit Number: 13287

Name: ONTARIO MUNICIPAL AIRPORT/GOLF CLUB
Address: 581 SW 3RD ST.
City,State,Zip: ONTARIO, OR 97914
WQ File Nbr: 107258
Legal Name: ONTARIO, CITY OF
Region: ER
Pri SIC: 4581
Latitude: 44.01410
Longitude: -117.01510
Category: DOMESTIC
Permit Type: GEN56B
Permit Active: FALSE
Permit Description: Standard/Alternative system less than 5,000 gpd
Expiration Date: 12/31/2001
EPA Number: Not reported
UIC Facility: FALSE
Admin Agent: Pendleton Office
Last Action Date: 06/28/2019
Permit Writer: Brown, Lawrence
Compliance Inspector: Brown, Lawrence
DMR Reviewer: Brown, Lawrence
Application Number: 991170
Class: N/A
Start Date: 08/19/1998

Map ID
 Direction
 Distance
 Elevation

MAP FINDINGS

Site

Database(s)

EDR ID Number
 EPA ID Number

ONTARIO MUNICIPAL AIRPORT/GOLF CLUB (Continued)

S108661679

Region Decode: East Region
 Ownership: LOCAL GOVT
 Permit Group: WPCF General Permit - Domestic on-site sewage system
 EPA Class: N/A
 Permit Number: 13286

I35
East
1/8-1/4
0.216 mi.
1138 ft.

PACIFIC SUPPLY CO-OP CHEMICAL DIV.
95 SE 8TH AVE
ONTARIO, OR 97914

ECSI S106980891
N/A

Site 1 of 5 in cluster I

Relative:
Lower

ECSI:
 Name: PACIFIC SUPPLY CO-OP CHEMICAL DIV.
 Address: 95 SE 8TH AVE
 City,State,Zip: ONTARIO, OR 97914
 State ID Number: 3990
 Brown ID: 0
 Study Area: False
 Region ID: 1
 Legislative ID: 0
 Investigation: Suspect
 FACA ID: 97537
 Further Action: 256
 Lat/Long (dms): 44 1 8.40 / -116 57 52.20
 County Code: 23.00
 Score Value: Not reported
 Cerclis ID: Not reported
 Township Coord.: 18.00
 Township Zone: S
 Range Coord: 47.00
 Range Zone: E
 Section Coord: 10
 Qtr Section: Not reported
 Tax Lots: Not reported
 Size: Not reported
 NPL: False
 Orphan: False
 Updated By: DCROUSE
 Update Date: 11/05/2007
 Created Date: 10/02/2003
 Decode For RegionID: Eastern Region
 Decode For BrownID: Not reported
 Decode For Furtheract: High
 Decode For Investstat: Suspect
 Decode For Legislative: Not reported

Narrative:

NARR ID: 5749819
 NARR Code: Contamination
 Created By: DCROUSE
 Created Date: 11/05/2007
 Updated By: DCROUSE
 Updated Date: 11/05/2007
 Decode for NarcID: Contamination
 NARR Comments: (11/5/07 DMC/SAS) Site added to database for tracking as a pesticide storage facility. The site was operated by Pacific Supply Co-op.

Map ID
 Direction
 Distance
 Elevation

MAP FINDINGS

Site

Database(s)

EDR ID Number
 EPA ID Number

PACIFIC SUPPLY CO-OP CHEMICAL DIV. (Continued)

S106980891

NARR ID: 5749820
 NARR Code: Data Sources
 Created By: DCROUSE
 Created Date: 11/05/2007
 Updated By: DCROUSE
 Updated Date: 11/05/2007
 Decode for NarcdID: Data Sources
 NARR Comments: 1. Sanborn Insurance map (1949). 2. Argus Observer article (8/24/70).
 3. DMC/SAS driveby (10/30/07).

NARR ID: 5749821
 NARR Code: Remedial Action
 Created By: DCROUSE
 Created Date: 11/05/2007
 Updated By: DCROUSE
 Updated Date: 11/05/2007
 Decode for NarcdID: Remedial Action
 NARR Comments: (11/5/07 DMC/SAS) Site screening recommended.

Administrative Action:

Action ID: 9424
 Region: Not reported
 Complete Date: 10/02/2003
 Rank Value: Not reported
 Cleanup Flag: False
 Created Date: 10/02/2003
 Decode for AgencyID: Department of Environmental Quality
 Decode for RegionID: Not reported
 Category: Administrative Action
 Action Code Flag: False
 Action: Site added to database
 Further Action: Not reported
 Comments: Not reported

Action ID: 9508
 Region: Eastern Region
 Complete Date: 10/02/2003
 Rank Value: Not reported
 Cleanup Flag: False
 Created Date: 10/02/2003
 Decode for AgencyID: Department of Environmental Quality
 Decode for RegionID: Eastern Region
 Category: Remedial Action
 Action Code Flag: False
 Action: Site Screening recommended (EV)
 Further Action: High
 Comments: Not reported

I36
East
1/8-1/4
0.216 mi.
1138 ft.

PACIFIC SUPPLY CO-OP CHEMICAL DIV.
95 SE 8TH AVE
ONTARIO, OR
Site 2 of 5 in cluster I

RGA HWS S115336580
N/A

Relative:
Lower
Actual:
2153 ft.

RGA HWS:
 2012 PACIFIC SUPPLY CO-OP CHEMICAL DIV. 95 SE 8TH AVE
 2011 PACIFIC SUPPLY CO-OP CHEMICAL DIV. 95 SE 8TH AVE

Map ID
Direction
Distance
Elevation

MAP FINDINGS

Site

Database(s)

EDR ID Number
EPA ID Number

PACIFIC SUPPLY CO-OP CHEMICAL DIV. (Continued)

S115336580

2010 PACIFIC SUPPLY CO-OP CHEMICAL DIV. 95 SE 8TH AVE
2009 PACIFIC SUPPLY CO-OP CHEMICAL DIV. 95 SE 8TH AVE
2008 PACIFIC SUPPLY CO-OP CHEMICAL DIV. 95 SE 8TH AVE

I37
East
1/8-1/4
0.216 mi.
1138 ft.

95 SE 8TH AVE
ONTARIO, OR 97914

SPILLS S118183874
N/A

Site 3 of 5 in cluster I

Relative:
Lower
Actual:
2153 ft.

OR SPILLS:

Name: Not reported
Address: 95 SE 8TH AVE
City,State,Zip: ONTARIO, OR 97914-3648
Facility ID: 1998-0876
Incident Status: Archive
Material: Products, manufacturing intermediates, etc.
Quantity: 4000
Unit of Measure: Gallons
Release Date: 04/15/1998
Description: 32 solution liquid fertilizer-nitrogen (urea/nitrate) 3000 to 4000 gallons spilled from 10000 gal storage tank. Human error in valving. Spill to ground in containment on site. Along railroad. No water impacted. Non-ammonia.
Lat/Long: 44.0187 / -116.961
Source: AST
Media: Not reported
Responsible Company: Not reported
Responsible Address: Not reported
Responsible City,St,Zip: Not reported

I38
East
1/8-1/4
0.216 mi.
1138 ft.

PACIFIC SUPPLY CO-OP CHEMICAL DIVISION
95 SE 8TH AVE
ONTARIO, OR 97914

FINDS 1011954417
N/A

Site 4 of 5 in cluster I

Relative:
Lower
Actual:
2153 ft.

FINDS:

Registry ID: 110037788105
Facility URL: http://ofmpub.epa.gov/enviro/fii_query_detail.disp_program_facility?p_registry_id=110037788105

Environmental Interest/Information System:

OR-DEQ (Oregon - Department Of Environmental Quality) is a regulatory agency whose job is to protect the quality of Oregon's Environment. DEQ uses a combination of technical assistance, inspections and permitting to help public and private facilities and citizens understand and comply with state and federal environmental regulations.

Click this hyperlink while viewing on your computer to access additional FINDS: detail in the EDR Site Report.

MAP FINDINGS

Map ID
Direction
Distance
Elevation

Site

Database(s)

EDR ID Number
EPA ID Number

I39 **FARMERS SUPPLY**
East **95 SE 8TH AVE**
1/8-1/4 **ONTARIO, OR 97914**
0.216 mi.
1138 ft. **Site 5 of 5 in cluster I**

SPILLS 90 **S112439663**
N/A

Relative: Spills:
Lower Status: NOT REPORTED
Actual: Contact Name: Not reported
2153 ft. Contact Phone: Not reported
 Site ID: 2987
 Secondary ID: Not reported
 Cross Street: Not reported
 County: MALHEUR
 Longitude: -116964445
 Latitude: 44019497
 Elevation: 2150

J40 **TREASURE VALLEY COMMUNITY COLLEGE**
WNW **650 COLLEGE BOULEVARD**
1/8-1/4 **ONTARIO, OR 97914**
0.229 mi.
1208 ft. **Site 1 of 6 in cluster J**

FINDS **1016061693**
ECHO **N/A**

Relative: FINDS:
Lower Registry ID: 110000817064
Actual: Facility URL: http://ofmpub.epa.gov/enviro/fii_query_detail.disp_program_facility?p_registry_id=110000817064
2153 ft.

Environmental Interest/Information System:
OR-DEQ (Oregon - Department Of Environmental Quality) is a regulatory agency whose job is to protect the quality of Oregon's Environment. DEQ uses a combination of technical assistance, inspections and permitting to help public and private facilities and citizens understand and comply with state and federal environmental regulations.
RCRAInfo is a national information system that supports the Resource Conservation and Recovery Act (RCRA) program through the tracking of events and activities related to facilities that generate, transport, and treat, store, or dispose of hazardous waste. RCRAInfo allows RCRA program staff to track the notification, permit, compliance, and corrective action activities required under RCRA.

[Click this hyperlink](#) while viewing on your computer to access additional FINDS: detail in the EDR Site Report.

ECHO:
Envid: 1016061693
Registry ID: 110000817064
DFR URL: <http://echo.epa.gov/detailed-facility-report?fid=110000817064>
Name: TREASURE VALLEY COMMUNITY COLLEGE
Address: 650 COLLEGE BOULEVARD
City,State,Zip: ONTARIO, OR 97914

Map ID
Direction
Distance
Elevation

MAP FINDINGS

Site

Database(s)

EDR ID Number
EPA ID Number

J41
WNW
1/8-1/4
0.229 mi.
1208 ft.

TREASURE VALLEY COMMUNITY COLLEGE CAMPUS
650 COLLEGE BLVD
ONTARIO, OR 97914
Site 2 of 6 in cluster J

RCRA-VSQG 1000350465
MANIFEST ORD982653792
NPDES

Relative:
Lower

RCRA-VSQG:

Date form received by agency: 2008-12-31 00:00:00.0

Actual:
2153 ft.

Facility name: TREASURE VALLEY COMMUNITY COLLEGE CAMPUS

Facility address: 650 COLLEGE BLVD

ONTARIO, OR 97914

EPA ID: ORD982653792

Contact: BERNIE BABCOCK

Contact address: 650 COLLEGE BLVD

ONTARIO, OR 97914-3423

Contact country: US

Contact telephone: 541-881-8822

Contact email: Not reported

EPA Region: 10

Land type: State

Classification: Conditionally Exempt Small Quantity Generator

Description: Handler: generates 100 kg or less of hazardous waste per calendar month, and accumulates 1000 kg or less of hazardous waste at any time; or generates 1 kg or less of acutely hazardous waste per calendar month, and accumulates at any time: 1 kg or less of acutely hazardous waste; or 100 kg or less of any residue or contaminated soil, waste or other debris resulting from the cleanup of a spill, into or on any land or water, of acutely hazardous waste; or generates 100 kg or less of any residue or contaminated soil, waste or other debris resulting from the cleanup of a spill, into or on any land or water, of acutely hazardous waste during any calendar month, and accumulates at any time: 1 kg or less of acutely hazardous waste; or 100 kg or less of any residue or contaminated soil, waste or other debris resulting from the cleanup of a spill, into or on any land or water, of acutely hazardous waste

Owner/Operator Summary:

Owner/operator name: TREASURE VALLEY COMMUNITY COLLEGE CAMPUS

Owner/operator address: 650 COLLEGE BLVD
ONTARIO, OR 97914

Owner/operator country: US

Owner/operator telephone: 541-881-8822

Owner/operator email: Not reported

Owner/operator fax: Not reported

Owner/operator extension: Not reported

Legal status: State

Owner/Operator Type: Owner

Owner/Op start date: 1988-07-05 00:00:00.

Owner/Op end date: Not reported

Owner/operator name: TREASURE VALLEY COMMUNITY COLLEGE

Owner/operator address: 650 COLLEGE BLVD
ONTARIO, OR 97914

Owner/operator country: US

Owner/operator telephone: 541-881-8822

Owner/operator email: Not reported

Owner/operator fax: Not reported

Owner/operator extension: Not reported

Legal status: State

Map ID
Direction
Distance
Elevation

MAP FINDINGS

Site

Database(s)

EDR ID Number
EPA ID Number

TREASURE VALLEY COMMUNITY COLLEGE CAMPUS (Continued)

1000350465

Owner/Operator Type: Operator
Owner/Op start date: 1995-07-01 00:00:00.
Owner/Op end date: Not reported

Handler Activities Summary:

U.S. importer of hazardous waste: No
Mixed waste (haz. and radioactive): No
Recycler of hazardous waste: No
Transporter of hazardous waste: No
Treater, storer or disposer of HW: No
Underground injection activity: No
On-site burner exemption: No
Furnace exemption: No
Used oil fuel burner: No
Used oil processor: No
User oil refiner: No
Used oil fuel marketer to burner: No
Used oil Specification marketer: No
Used oil transfer facility: No
Used oil transporter: No

Historical Generators:

Date form received by agency: 2008-02-14 00:00:00.0
Site name: TREASURE VALLEY COMMUNITY COLLEGE CAMPUS
Classification: Conditionally Exempt Small Quantity Generator

Date form received by agency: 2007-12-31 00:00:00.0
Site name: TREASURE VALLEY COMMUNITY COLLEGE CAMPUS
Classification: Conditionally Exempt Small Quantity Generator

Date form received by agency: 2007-02-15 00:00:00.0
Site name: TREASURE VALLEY COMMUNITY COLLEGE CAMPUS
Classification: Conditionally Exempt Small Quantity Generator

Date form received by agency: 2006-12-31 00:00:00.0
Site name: TREASURE VALLEY COMMUNITY COLLEGE CAMPUS
Classification: Small Quantity Generator

Date form received by agency: 2005-12-31 00:00:00.0
Site name: TREASURE VALLEY COMMUNITY COLLEGE CAMPUS
Classification: Small Quantity Generator

Date form received by agency: 2005-02-23 00:00:00.0
Site name: TREASURE VALLEY COMMUNITY COLLEGE CAMPUS
Classification: Small Quantity Generator

Date form received by agency: 2004-12-31 00:00:00.0
Site name: TREASURE VALLEY COMMUNITY COLLEGE CAMPUS
Classification: Small Quantity Generator

Date form received by agency: 2003-12-31 00:00:00.0
Site name: TREASURE VALLEY COMMUNITY COLLEGE CAMPUS
Classification: Small Quantity Generator

Date form received by agency: 2003-02-28 00:00:00.0
Site name: TREASURE VALLEY COMMUNITY COLLEGE CAMPUS

Map ID
Direction
Distance
Elevation

MAP FINDINGS

Site

Database(s)

EDR ID Number
EPA ID Number

TREASURE VALLEY COMMUNITY COLLEGE CAMPUS (Continued)

1000350465

Classification: Small Quantity Generator

Date form received by agency: 2002-03-01 00:00:00.0
Site name: TREASURE VALLEY COMMUNITY COLLEGE CAMPUS
Classification: Small Quantity Generator

Date form received by agency: 2001-02-15 00:00:00.0
Site name: TREASURE VALLEY COMMUNITY COLLEGE CAMPUS
Classification: Small Quantity Generator

Date form received by agency: 2000-03-17 00:00:00.0
Site name: TREASURE VALLEY COMMUNITY COLLEGE CAMPUS
Classification: Small Quantity Generator

Date form received by agency: 1999-02-22 00:00:00.0
Site name: TREASURE VALLEY COMMUNITY COLLEGE CAMPUS
Classification: Small Quantity Generator

Date form received by agency: 1998-02-23 00:00:00.0
Site name: TREASURE VALLEY COMMUNITY COLLEGE CAMPUS
Classification: Small Quantity Generator

Date form received by agency: 1997-02-24 00:00:00.0
Site name: TREASURE VALLEY COMMUNITY COLLEGE CAMPUS
Classification: Large Quantity Generator

Date form received by agency: 1996-03-24 00:00:00.0
Site name: TREASURE VALLEY COMMUNITY COLLEGE CAMPUS
Classification: Large Quantity Generator

Date form received by agency: 1996-03-01 00:00:00.0
Site name: TREASURE VALLEY COMMUNITY COLLEGE CAMPUS
Classification: Large Quantity Generator

Date form received by agency: 1995-02-21 00:00:00.0
Site name: TREASURE VALLEY COMMUNITY COLLEGE CAMPUS
Classification: Small Quantity Generator

Date form received by agency: 1994-02-22 00:00:00.0
Site name: TREASURE VALLEY COMMUNITY COLLEGE CAMPUS
Classification: Small Quantity Generator

Date form received by agency: 1993-03-15 00:00:00.0
Site name: TREASURE VALLEY COMMUNITY COLLEGE CAMPUS
Classification: Large Quantity Generator

Date form received by agency: 1992-04-01 00:00:00.0
Site name: TREASURE VALLEY COMMUNITY COLLEGE CAMPUS
Classification: Large Quantity Generator

Hazardous Waste Summary:

. Waste code: D001
. Waste name: IGNITABLE WASTE

. Waste code: D002
. Waste name: CORROSIVE WASTE

Map ID
Direction
Distance
Elevation

MAP FINDINGS

Site

Database(s)

EDR ID Number
EPA ID Number

TREASURE VALLEY COMMUNITY COLLEGE CAMPUS (Continued)

1000350465

- . Waste code: D011
- . Waste name: SILVER

- . Waste code: D016
- . Waste name: 2,4-D (2,4-DICHLOROPHENOXYACETIC ACID)

- . Waste code: D018
- . Waste name: BENZENE

- . Waste code: D020
- . Waste name: CHLORDANE

- . Waste code: NA
- . Waste name: NA

- . Waste code: U134
- . Waste name: HYDROFLUORIC ACID (C,T) (OR) HYDROGEN FLUORIDE (C,T)

- . Waste code: U240
- . Waste name: 2,4-D, SALTS & ESTERS (OR) ACETIC ACID, (2,4-DICHLOROPHENOXY)-, SALTS & ESTERS (OR) DICHLOROPHENOXYACETIC ACID 2,4-D

Violation Status: No violations found

OR MANIFEST:

Manifest Year: Manifest Year - 2008
EPA Id: ORD982653792
Inactive Status: Not reported
Organization Name: Not reported
Contact Name: Bernie Babcock
Contact Telephone Number: Not reported
Mailing Address: 650 College Blvd
Mailing City/State/Zip: Ontario, OR 97914-3423

Manifest:

Name: TREASURE VALLEY COMMUNITY COLLEGE CAMPUS
Year : 2008
RCRA Id : ORD982653792
Inactive : Not reported
Status: Conditionally exempt generator
Manifest : 001859666
Ship Date : 03/13/2008
TSD : IDD073114654
WS Num: 1
Transporter: IDR000002063
Ship Qty : Not reported
Rpt Unit : Not reported
Off Mng : H132
EPA Waste Codes: D011
Waste Description: Spent Fixer Solution/Silver Nitrate
Total Amt Of Waste Stream Generated in Reporting Yr 1: 58.954999999999998
Total Amt Of Waste Stream Generated in Reporting Yr 2: 20.407499999999999

Name: TREASURE VALLEY COMMUNITY COLLEGE CAMPUS
Year : 2008
RCRA Id : ORD982653792
Inactive : Not reported

Map ID
Direction
Distance
Elevation

MAP FINDINGS

Site

Database(s)

EDR ID Number
EPA ID Number

TREASURE VALLEY COMMUNITY COLLEGE CAMPUS (Continued)

1000350465

Status: Conditionally exempt generator
Manifest : 001859755
Ship Date : 03/13/2008
TSD : UTD981552177
WS Num: 1
Transporter: IDR000002063
Ship Qty : Not reported
Rpt Unit : Not reported
Off Mng : H132
EPA Waste Codes: D011
Waste Description: Spent Fixer Solution/Silver Nitrate
Total Amt Of Waste Stream Generated in Reporting Yr 1: 58.954999999999998
Total Amt Of Waste Stream Generated in Reporting Yr 2: 38.547499999999999

Name: TREASURE VALLEY COMMUNITY COLLEGE CAMPUS
Year : 2008
RCRA Id : ORD982653792
Inactive : Not reported
Status: Conditionally exempt generator
Manifest : 001859666
Ship Date : 03/13/2008
TSD : IDD073114654
WS Num: 3
Transporter: IDR000002063
Ship Qty : Not reported
Rpt Unit : Not reported
Off Mng : H132
EPA Waste Codes: D001 D002
Waste Description: Lab Pack
Total Amt Of Waste Stream Generated in Reporting Yr 1: 4.5350000000000001
Total Amt Of Waste Stream Generated in Reporting Yr 2: 4.5350000000000001

Name: TREASURE VALLEY COMMUNITY COLLEGE CAMPUS
Year : 2008
RCRA Id : ORD982653792
Inactive : Not reported
Status: Conditionally exempt generator
Manifest : 001859666
Ship Date : 03/13/2008
TSD : IDD073114654
WS Num: 2
Transporter: IDR000002063
Ship Qty : Not reported
Rpt Unit : Not reported
Off Mng : H132
EPA Waste Codes: D002
Waste Description: Inorganic
Total Amt Of Waste Stream Generated in Reporting Yr 1: 13.605
Total Amt Of Waste Stream Generated in Reporting Yr 2: 13.605

Name: TREASURE VALLEY COMMUNITY COLLEGE CAMPUS
Year : 2008
RCRA Id : ORD982653792
Inactive : Not reported
Status: Conditionally exempt generator
Manifest : 001859666
Ship Date : 03/13/2008

Map ID
Direction
Distance
Elevation

MAP FINDINGS

Site

Database(s)

EDR ID Number
EPA ID Number

TREASURE VALLEY COMMUNITY COLLEGE CAMPUS (Continued)

1000350465

TSD : IDD073114654
WS Num: 4
Transporter: IDR000002063
Ship Qty : Not reported
Rpt Unit : Not reported
Off Mng : H132
EPA Waste Codes: D001 D003
Waste Description: Waste Sodium sulfite/30% water
Total Amt Of Waste Stream Generated in Reporting Yr 1: 4.5350000000000001
Total Amt Of Waste Stream Generated in Reporting Yr 2: 4.5350000000000001

Manifest:

Name: TREASURE VALLEY COMMUNITY COLLEGE CAMPUS
Year : 2006
RCRA Id : ORD982653792
Inactive : Not reported
Status: Small quantity generator
Manifest : 06845
Ship Date : 08/11/2006
TSD : UTD981552177
WS Num: Not reported
Transporter: IDR000002063
Ship Qty : 175
Rpt Unit : LB
Off Mng : H061
EPA Waste Codes: D001
Waste Description: Waste Paint Related Material
Total Amt Of Waste Stream Generated in Reporting Yr 1: Not reported
Total Amt Of Waste Stream Generated in Reporting Yr 2: Not reported

Name: TREASURE VALLEY COMMUNITY COLLEGE CAMPUS
Year : 2006
RCRA Id : ORD982653792
Inactive : Not reported
Status: Small quantity generator
Manifest : 06845
Ship Date : 08/11/2006
TSD : UTD981552177
WS Num: Not reported
Transporter: IDR000002063
Ship Qty : 10
Rpt Unit : LB
Off Mng : H040
EPA Waste Codes: D001
Waste Description: Aerosols, Flammable
Total Amt Of Waste Stream Generated in Reporting Yr 1: Not reported
Total Amt Of Waste Stream Generated in Reporting Yr 2: Not reported

Name: TREASURE VALLEY COMMUNITY COLLEGE CAMPUS
Year : 2006
RCRA Id : ORD982653792
Inactive : Not reported
Status: Small quantity generator

Map ID
Direction
Distance
Elevation

MAP FINDINGS

Site

Database(s)

EDR ID Number
EPA ID Number

TREASURE VALLEY COMMUNITY COLLEGE CAMPUS (Continued)

1000350465

Manifest : 06798
Ship Date : 07/27/2006
TSD : IDD073114654
WS Num: Not reported
Transporter: IDR00002063
Ship Qty : 30
Rpt Unit : LB
Off Mng : H061
EPA Waste Codes: D002
Waste Description: Acid,Inorganic
Total Amt Of Waste Stream Generated in Reporting Yr 1: Not reported
Total Amt Of Waste Stream Generated in Reporting Yr 2: Not reported

Name: TREASURE VALLEY COMMUNITY COLLEGE CAMPUS
Year : 2006
RCRA Id : ORD982653792
Inactive : Not reported
Status: Small quantity generator
Manifest : 16845
Ship Date : 08/11/2006
TSD : IDD073114654
WS Num: Not reported
Transporter: IDR00002063
Ship Qty : 8
Rpt Unit : LB
Off Mng : H129
EPA Waste Codes: D002
Waste Description: Basic Organic Lab pack
Total Amt Of Waste Stream Generated in Reporting Yr 1: Not reported
Total Amt Of Waste Stream Generated in Reporting Yr 2: Not reported

Name: TREASURE VALLEY COMMUNITY COLLEGE CAMPUS
Year : 2006
RCRA Id : ORD982653792
Inactive : Not reported
Status: Small quantity generator
Manifest : 06789
Ship Date : 07/27/2006
TSD : IDD073114654
WS Num: Not reported
Transporter: IDR00002063
Ship Qty : 9
Rpt Unit : LB
Off Mng : H129
EPA Waste Codes: D002
Waste Description: Bromine
Total Amt Of Waste Stream Generated in Reporting Yr 1: Not reported
Total Amt Of Waste Stream Generated in Reporting Yr 2: Not reported

Name: TREASURE VALLEY COMMUNITY COLLEGE CAMPUS
Year : 2006
RCRA Id : ORD982653792
Inactive : Not reported
Status: Small quantity generator
Manifest : 000239781
Ship Date : 12/08/2006
TSD : UTD981552177

Map ID
Direction
Distance
Elevation

MAP FINDINGS

Site

Database(s)

EDR ID Number
EPA ID Number

TREASURE VALLEY COMMUNITY COLLEGE CAMPUS (Continued)

1000350465

WS Num: Not reported
Transporter: IDR000002063
Ship Qty : 25
Rpt Unit : LB
Off Mng : H061
EPA Waste Codes: D001
Waste Description: Waste Paint Related Material
Total Amt Of Waste Stream Generated in Reporting Yr 1: Not reported
Total Amt Of Waste Stream Generated in Reporting Yr 2: Not reported

Name: TREASURE VALLEY COMMUNITY COLLEGE CAMPUS
Year : 2006
RCRA Id : ORD982653792
Inactive : Not reported
Status: Small quantity generator
Manifest : 000239781
Ship Date : 12/08/2006
TSD : UTD981552177
WS Num: Not reported
Transporter: IDR000002063
Ship Qty : 30
Rpt Unit : LB
Off Mng : H040
EPA Waste Codes: D001
Waste Description: Aerosols, Flammable
Total Amt Of Waste Stream Generated in Reporting Yr 1: Not reported
Total Amt Of Waste Stream Generated in Reporting Yr 2: Not reported

Name: TREASURE VALLEY COMMUNITY COLLEGE CAMPUS
Year : 2006
RCRA Id : ORD982653792
Inactive : Not reported
Status: Small quantity generator
Manifest : 000239807
Ship Date : 12/08/2006
TSD : IDD073114654
WS Num: Not reported
Transporter: IDR000002063
Ship Qty : 40
Rpt Unit : LB
Off Mng : H111
EPA Waste Codes: D002
Waste Description: Basic, Inorganic
Total Amt Of Waste Stream Generated in Reporting Yr 1: Not reported
Total Amt Of Waste Stream Generated in Reporting Yr 2: Not reported

Name: TREASURE VALLEY COMMUNITY COLLEGE CAMPUS
Year : 2006
RCRA Id : ORD982653792
Inactive : Not reported
Status: Small quantity generator
Manifest : 000239807
Ship Date : 12/08/2006
TSD : IDD073114654
WS Num: Not reported
Transporter: IDR000002063
Ship Qty : 30

Map ID
Direction
Distance
Elevation

MAP FINDINGS

Site

Database(s)

EDR ID Number
EPA ID Number

TREASURE VALLEY COMMUNITY COLLEGE CAMPUS (Continued)

1000350465

Rpt Unit : LB
Off Mng : H061
EPA Waste Codes: D002
Waste Description: Acid,Inorganic
Total Amt Of Waste Stream Generated in Reporting Yr 1: Not reported
Total Amt Of Waste Stream Generated in Reporting Yr 2: Not reported

Name: TREASURE VALLEY COMMUNITY COLLEGE CAMPUS
Year : 2006
RCRA Id : ORD982653792
Inactive : Not reported
Status: Small quantity generator
Manifest : 06798
Ship Date : 07/27/2006
TSD : IDD073114654
WS Num: Not reported
Transporter: IDR000002063
Ship Qty : 40
Rpt Unit : LB
Off Mng : H129
EPA Waste Codes: D001
Waste Description: Corrosive
Total Amt Of Waste Stream Generated in Reporting Yr 1: Not reported
Total Amt Of Waste Stream Generated in Reporting Yr 2: Not reported

[Click this hyperlink](#) while viewing on your computer to access
132 additional OR_MANIFEST: record(s) in the EDR Site Report.

Name: TREASURE VALLEY COMMUNITY COLLEGE CAMPUS
Year : 2006
RCRA Id : ORD982653792
Inactive : Not reported
Status: Small quantity generator
Manifest : 06845
Ship Date : 08/11/2006
TSD : UTD981552177
WS Num: Not reported
Transporter: IDR000002063
Ship Qty : 91
Rpt Unit : LB
Off Mng : H040
EPA Waste Codes: D011
Waste Description: Spent Fixer Solution/Silver Nitrate
Total Amt Of Waste Stream Generated in Reporting Yr 1: Not reported
Total Amt Of Waste Stream Generated in Reporting Yr 2: Not reported

Name: TREASURE VALLEY COMMUNITY COLLEGE CAMPUS
Year : 2006
RCRA Id : ORD982653792
Inactive : Not reported
Status: Small quantity generator
Manifest : 000239807
Ship Date : 12/08/2006
TSD : IDD073114654
WS Num: Not reported
Transporter: IDR000002063
Ship Qty : 400

Map ID
Direction
Distance
Elevation

MAP FINDINGS

Site

Database(s)

EDR ID Number
EPA ID Number

TREASURE VALLEY COMMUNITY COLLEGE CAMPUS (Continued)

1000350465

Rpt Unit : LB
Off Mng : H040
EPA Waste Codes: D008
Waste Description: Motor Oil Mixed with Gravel
Total Amt Of Waste Stream Generated in Reporting Yr 1: Not reported
Total Amt Of Waste Stream Generated in Reporting Yr 2: Not reported

Name: TREASURE VALLEY COMMUNITY COLLEGE CAMPUS
Year : 2006
RCRA Id : ORD982653792
Inactive : Not reported
Status: Small quantity generator
Manifest : 06789
Ship Date : 07/27/2006
TSD : IDD073114654
WS Num: Not reported
Transporter: IDR00002063
Ship Qty : 50
Rpt Unit : LB
Off Mng : H129
EPA Waste Codes: D019
Waste Description: Organic
Total Amt Of Waste Stream Generated in Reporting Yr 1: Not reported
Total Amt Of Waste Stream Generated in Reporting Yr 2: Not reported

Name: TREASURE VALLEY COMMUNITY COLLEGE CAMPUS
Year : 2006
RCRA Id : ORD982653792
Inactive : Not reported
Status: Small quantity generator
Manifest : 06798
Ship Date : 07/27/2006
TSD : IDD073114654
WS Num: Not reported
Transporter: IDR00002063
Ship Qty : 70
Rpt Unit : LB
Off Mng : H129
EPA Waste Codes: D001
Waste Description: Corrosive
Total Amt Of Waste Stream Generated in Reporting Yr 1: Not reported
Total Amt Of Waste Stream Generated in Reporting Yr 2: Not reported

Manifest:
Name: TREASURE VALLEY COMMUNITY COLLEGE CAMPUS
Year : 2004
RCRA Id : ORD982653792
Inactive : Not reported
Status: Small quantity generator
Manifest : 05216
Ship Date : 10/18/2004
TSD : 815521771
WS Num: Not reported
Transporter: 00002063
Ship Qty : 100

Map ID
Direction
Distance
Elevation

MAP FINDINGS

Site

Database(s)

EDR ID Number
EPA ID Number

TREASURE VALLEY COMMUNITY COLLEGE CAMPUS (Continued)

1000350465

Rpt Unit : LB
Off Mng : H061
EPA Waste Codes: D001
Waste Description: Not reported
Total Amt Of Waste Stream Generated in Reporting Yr 1: Not reported
Total Amt Of Waste Stream Generated in Reporting Yr 2: Not reported

Name: TREASURE VALLEY COMMUNITY COLLEGE CAMPUS
Year : 2004
RCRA Id : ORD982653792
Inactive : Not reported
Status: Small quantity generator
Manifest : 05216
Ship Date : 10/18/2004
TSD : 815521771
WS Num: Not reported
Transporter: 000002063
Ship Qty : 55
Rpt Unit : GAL
Off Mng : H061
EPA Waste Codes: D001
Waste Description: Not reported
Total Amt Of Waste Stream Generated in Reporting Yr 1: Not reported
Total Amt Of Waste Stream Generated in Reporting Yr 2: Not reported

Name: TREASURE VALLEY COMMUNITY COLLEGE CAMPUS
Year : 2004
RCRA Id : ORD982653792
Inactive : Not reported
Status: Small quantity generator
Manifest : 04820
Ship Date : 04/20/2004
TSD : 815521771
WS Num: Not reported
Transporter: 000002063
Ship Qty : 5
Rpt Unit : GAL
Off Mng : H040
EPA Waste Codes: D005 D008
Waste Description: Not reported
Total Amt Of Waste Stream Generated in Reporting Yr 1: Not reported
Total Amt Of Waste Stream Generated in Reporting Yr 2: Not reported

Name: TREASURE VALLEY COMMUNITY COLLEGE CAMPUS
Year : 2004
RCRA Id : ORD982653792
Inactive : Not reported
Status: Small quantity generator
Manifest : 05216
Ship Date : 10/18/2004
TSD : UTD815521771
WS Num: Not reported
Transporter: IDR000002063
Ship Qty : 30
Rpt Unit : GAL
Off Mng : H040
EPA Waste Codes: D011

Map ID
Direction
Distance
Elevation

MAP FINDINGS

Site

Database(s)

EDR ID Number
EPA ID Number

TREASURE VALLEY COMMUNITY COLLEGE CAMPUS (Continued)

1000350465

Waste Description: Not reported
Total Amt Of Waste Stream Generated in Reporting Yr 1: Not reported
Total Amt Of Waste Stream Generated in Reporting Yr 2: Not reported

Name: TREASURE VALLEY COMMUNITY COLLEGE CAMPUS
Year : 2004
RCRA Id : ORD982653792
Inactive : Not reported
Status: Small quantity generator
Manifest : 04820
Ship Date : 04/20/2004
TSD : 815521771
WS Num: Not reported
Transporter: 000002063
Ship Qty : 5
Rpt Unit : GAL
Off Mng : H061
EPA Waste Codes: D001
Waste Description: Not reported
Total Amt Of Waste Stream Generated in Reporting Yr 1: Not reported
Total Amt Of Waste Stream Generated in Reporting Yr 2: Not reported

Manifest:

Name: TREASURE VALLEY COMMUNITY COLLEGE CAMPUS
Year : 2003
RCRA Id : ORD982653792
Inactive : Not reported
Status: Small quantity generator
Manifest : 04451
Ship Date : 11/11/2003
TSD : 815521771
WS Num: 1
Transporter: Not reported
Ship Qty : Not reported
Rpt Unit : Not reported
Off Mng : H040
EPA Waste Codes: D001
Waste Description: RQ Waste Paint Related Material
Total Amt Of Waste Stream Generated in Reporting Yr 1: 113.375
Total Amt Of Waste Stream Generated in Reporting Yr 2: 113.375

Name: TREASURE VALLEY COMMUNITY COLLEGE CAMPUS
Year : 2003
RCRA Id : ORD982653792
Inactive : Not reported
Status: Small quantity generator
Manifest : 04451
Ship Date : 11/11/2003
TSD : 815521771
WS Num: 2
Transporter: Not reported
Ship Qty : Not reported
Rpt Unit : Not reported
Off Mng : H040
EPA Waste Codes: D002

Map ID
Direction
Distance
Elevation

MAP FINDINGS

Site

Database(s)

EDR ID Number
EPA ID Number

TREASURE VALLEY COMMUNITY COLLEGE CAMPUS (Continued)

1000350465

Waste Description: Waste Corrosive Liquid, Inorganic
Total Amt Of Waste Stream Generated in Reporting Yr 1: 18.9222875
Total Amt Of Waste Stream Generated in Reporting Yr 2: 18.9222875

Name: TREASURE VALLEY COMMUNITY COLLEGE CAMPUS
Year: 2003
RCRA Id: ORD982653792
Inactive: Not reported
Status: Small quantity generator
Manifest: 04451
Ship Date: 11/11/2003
TSD: 815521771
WS Num: 3
Transporter: Not reported
Ship Qty: Not reported
Rpt Unit: Not reported
Off Mng: H040
EPA Waste Codes: D003
Waste Description: Toxic Solid, Inorganic
Total Amt Of Waste Stream Generated in Reporting Yr 1: 11.3533725
Total Amt Of Waste Stream Generated in Reporting Yr 2: 11.3533725

Name: TREASURE VALLEY COMMUNITY COLLEGE CAMPUS
Year: 2003
RCRA Id: ORD982653792
Inactive: Not reported
Status: Small quantity generator
Manifest: 04451
Ship Date: 11/11/2003
TSD: 815521771
WS Num: 4
Transporter: Not reported
Ship Qty: Not reported
Rpt Unit: Not reported
Off Mng: H040
EPA Waste Codes: D002
Waste Description: Waste Corrosive Liquid, Basic, Inorganic
Total Amt Of Waste Stream Generated in Reporting Yr 1: 11.3533725
Total Amt Of Waste Stream Generated in Reporting Yr 2: 11.3533725

Name: TREASURE VALLEY COMMUNITY COLLEGE CAMPUS
Year: 2003
RCRA Id: ORD982653792
Inactive: Not reported
Status: Small quantity generator
Manifest: 14231
Ship Date: 07/11/2003
TSD: 815521771
WS Num: 5
Transporter: Not reported
Ship Qty: Not reported
Rpt Unit: Not reported
Off Mng: H040
EPA Waste Codes: D011
Waste Description: RQ, Hazardous Waste Liquid
Total Amt Of Waste Stream Generated in Reporting Yr 1: 56.6875
Total Amt Of Waste Stream Generated in Reporting Yr 2: 56.6875

Map ID
Direction
Distance
Elevation

MAP FINDINGS

Site

Database(s)

EDR ID Number
EPA ID Number

TREASURE VALLEY COMMUNITY COLLEGE CAMPUS (Continued)

1000350465

Manifest:

Name: TREASURE VALLEY COMMUNITY COLLEGE CAMPUS
Year : 2002
RCRA Id : ORD982653792
Inactive : Not reported
Status: Small quantity generator
Manifest : 02021
Ship Date : 04/18/2002
TSD : CAD980591184
WS Num: 1
Transporter: Not reported
Ship Qty : Not reported
Rpt Unit : Not reported
Off Mng : M041
EPA Waste Codes: D011
Waste Description: RQ Waste Liquid Silver
Total Amt Of Waste Stream Generated in Reporting Yr 1: 132.4560125
Total Amt Of Waste Stream Generated in Reporting Yr 2: 57

Name: TREASURE VALLEY COMMUNITY COLLEGE CAMPUS
Year : 2002
RCRA Id : ORD982653792
Inactive : Not reported
Status: Small quantity generator
Manifest : 02023
Ship Date : 07/18/2002
TSD : CAD980591184
WS Num: 1
Transporter: Not reported
Ship Qty : Not reported
Rpt Unit : Not reported
Off Mng : M041
EPA Waste Codes: D011
Waste Description: RQ Waste Liquid Silver
Total Amt Of Waste Stream Generated in Reporting Yr 1: 132.4560125
Total Amt Of Waste Stream Generated in Reporting Yr 2: 57

Name: TREASURE VALLEY COMMUNITY COLLEGE CAMPUS
Year : 2002
RCRA Id : ORD982653792
Inactive : Not reported
Status: Small quantity generator
Manifest : 03700
Ship Date : 09/24/2002
TSD : UTD981552177
WS Num: 1
Transporter: Not reported
Ship Qty : Not reported
Rpt Unit : Not reported
Off Mng : M041
EPA Waste Codes: D011
Waste Description: RQ Waste Liquid Silver
Total Amt Of Waste Stream Generated in Reporting Yr 1: 132.4560125
Total Amt Of Waste Stream Generated in Reporting Yr 2: 19

Name: TREASURE VALLEY COMMUNITY COLLEGE CAMPUS
Year : 2002

Map ID
Direction
Distance
Elevation

MAP FINDINGS

Site

Database(s)

EDR ID Number
EPA ID Number

TREASURE VALLEY COMMUNITY COLLEGE CAMPUS (Continued)

1000350465

RCRA Id : ORD982653792
Inactive : Not reported
Status: Small quantity generator
Manifest : 03700
Ship Date : 09/24/2002
TSD : UTD981552177
WS Num: 2
Transporter: Not reported
Ship Qty : Not reported
Rpt Unit : Not reported
Off Mng : M041
EPA Waste Codes: D001
Waste Description: Waste Aerosols Flammable
Total Amt Of Waste Stream Generated in Reporting Yr 1: 11.3375
Total Amt Of Waste Stream Generated in Reporting Yr 2: 11

Name: TREASURE VALLEY COMMUNITY COLLEGE CAMPUS
Year : 2002
RCRA Id : ORD982653792
Inactive : Not reported
Status: Small quantity generator
Manifest : 03548
Ship Date : 07/22/2002
TSD : UTD981552177
WS Num: 3
Transporter: Not reported
Ship Qty : Not reported
Rpt Unit : Not reported
Off Mng : M041
EPA Waste Codes: D002
Waste Description: Waste Corrosive Liquids Acidic Inorganic Phosphoric Acid
Total Amt Of Waste Stream Generated in Reporting Yr 1: 18.9222875
Total Amt Of Waste Stream Generated in Reporting Yr 2: 19

Name: TREASURE VALLEY COMMUNITY COLLEGE CAMPUS
Year : 2002
RCRA Id : ORD982653792
Inactive : Not reported
Status: Small quantity generator
Manifest : 03548
Ship Date : 07/18/2002
TSD : UTD981552177
WS Num: 4
Transporter: Not reported
Ship Qty : Not reported
Rpt Unit : Not reported
Off Mng : M061
EPA Waste Codes: D001
Waste Description: Waste Paint Related Material
Total Amt Of Waste Stream Generated in Reporting Yr 1: 389.5565
Total Amt Of Waste Stream Generated in Reporting Yr 2: 68

Name: TREASURE VALLEY COMMUNITY COLLEGE CAMPUS
Year : 2002
RCRA Id : ORD982653792
Inactive : Not reported
Status: Small quantity generator

Map ID
Direction
Distance
Elevation

MAP FINDINGS

Site

Database(s)

EDR ID Number
EPA ID Number

TREASURE VALLEY COMMUNITY COLLEGE CAMPUS (Continued)

1000350465

Manifest : 03700
Ship Date : 09/24/2002
TSD : UTD981552177
WS Num: 4
Transporter: Not reported
Ship Qty : Not reported
Rpt Unit : Not reported
Off Mng : M061
EPA Waste Codes: D001
Waste Description: Waste Paint Related Material
Total Amt Of Waste Stream Generated in Reporting Yr 1: 389.5565
Total Amt Of Waste Stream Generated in Reporting Yr 2: 322

Manifest:

Name: TREASURE VALLEY COMMUNITY COLLEGE CAMPUS
Year : 2001
RCRA Id : ORD982653792
Inactive : Not reported
Status: Small quantity generator
Manifest : 02661
Ship Date : 03/15/2001
TSD : COD980591184
WS Num: 1
Transporter: Not reported
Ship Qty : Not reported
Rpt Unit : Not reported
Off Mng : M061
EPA Waste Codes: D001
Waste Description: RQ waste, flammable liquids, xylene, toluene, triethanolamine
Total Amt Of Waste Stream Generated in Reporting Yr 1: 321
Total Amt Of Waste Stream Generated in Reporting Yr 2: 208

Name: TREASURE VALLEY COMMUNITY COLLEGE CAMPUS
Year : 2001
RCRA Id : ORD982653792
Inactive : Not reported
Status: Small quantity generator
Manifest : 64375
Ship Date : 09/17/2001
TSD : WAD991281767
WS Num: 1
Transporter: Not reported
Ship Qty : Not reported
Rpt Unit : Not reported
Off Mng : M061
EPA Waste Codes: D001
Waste Description: RQ waste, flammable liquids, xylene, toluene, triethanolamine
Total Amt Of Waste Stream Generated in Reporting Yr 1: 321
Total Amt Of Waste Stream Generated in Reporting Yr 2: 113

Name: TREASURE VALLEY COMMUNITY COLLEGE CAMPUS
Year : 2001
RCRA Id : ORD982653792
Inactive : Not reported
Status: Small quantity generator

Map ID
Direction
Distance
Elevation

MAP FINDINGS

Site

Database(s)

EDR ID Number
EPA ID Number

TREASURE VALLEY COMMUNITY COLLEGE CAMPUS (Continued)

1000350465

Manifest : 02661
Ship Date : 03/15/2001
TSD : COD980591184
WS Num: 1
Transporter: Not reported
Ship Qty : Not reported
Rpt Unit : Not reported
Off Mng : M061
EPA Waste Codes: F003
Waste Description: RQ waste, flammable liquids, xylene, toluene, triethanolamine
Total Amt Of Waste Stream Generated in Reporting Yr 1: 321
Total Amt Of Waste Stream Generated in Reporting Yr 2: 208

Name: TREASURE VALLEY COMMUNITY COLLEGE CAMPUS
Year : 2001
RCRA Id : ORD982653792
Inactive : Not reported
Status: Small quantity generator
Manifest : 64375
Ship Date : 09/17/2001
TSD : WAD991281767
WS Num: 1
Transporter: Not reported
Ship Qty : Not reported
Rpt Unit : Not reported
Off Mng : M061
EPA Waste Codes: F003
Waste Description: RQ waste, flammable liquids, xylene, toluene, triethanolamine
Total Amt Of Waste Stream Generated in Reporting Yr 1: 321
Total Amt Of Waste Stream Generated in Reporting Yr 2: 113

Name: TREASURE VALLEY COMMUNITY COLLEGE CAMPUS
Year : 2001
RCRA Id : ORD982653792
Inactive : Not reported
Status: Small quantity generator
Manifest : 02661
Ship Date : 03/15/2001
TSD : COD980591184
WS Num: 1
Transporter: Not reported
Ship Qty : Not reported
Rpt Unit : Not reported
Off Mng : M061
EPA Waste Codes: F005
Waste Description: RQ waste, flammable liquids, xylene, toluene, triethanolamine
Total Amt Of Waste Stream Generated in Reporting Yr 1: 321
Total Amt Of Waste Stream Generated in Reporting Yr 2: 208

Name: TREASURE VALLEY COMMUNITY COLLEGE CAMPUS
Year : 2001
RCRA Id : ORD982653792
Inactive : Not reported
Status: Small quantity generator
Manifest : 64375
Ship Date : 09/17/2001
TSD : WAD991281767

Map ID
Direction
Distance
Elevation

MAP FINDINGS

Site

Database(s)

EDR ID Number
EPA ID Number

TREASURE VALLEY COMMUNITY COLLEGE CAMPUS (Continued)

1000350465

WS Num: 1
Transporter: Not reported
Ship Qty : Not reported
Rpt Unit : Not reported
Off Mng : M061
EPA Waste Codes: F005
Waste Description: RQ waste, flammable liquids, xylene, toluene, triethanolamine
Total Amt Of Waste Stream Generated in Reporting Yr 1: 321
Total Amt Of Waste Stream Generated in Reporting Yr 2: 113

Name: TREASURE VALLEY COMMUNITY COLLEGE CAMPUS
Year : 2001
RCRA Id : ORD982653792
Inactive : Not reported
Status: Small quantity generator
Manifest : 64375
Ship Date : 09/17/2001
TSD : WAD991281767
WS Num: 2
Transporter: Not reported
Ship Qty : Not reported
Rpt Unit : Not reported
Off Mng : M061
EPA Waste Codes: D001
Waste Description: Waste aerosols, flammable
Total Amt Of Waste Stream Generated in Reporting Yr 1: 57
Total Amt Of Waste Stream Generated in Reporting Yr 2: 57

Name: TREASURE VALLEY COMMUNITY COLLEGE CAMPUS
Year : 2001
RCRA Id : ORD982653792
Inactive : Not reported
Status: Small quantity generator
Manifest : 64375
Ship Date : 09/17/2001
TSD : WAD991281767
WS Num: 2
Transporter: Not reported
Ship Qty : Not reported
Rpt Unit : Not reported
Off Mng : M061
EPA Waste Codes: D003
Waste Description: Waste aerosols, flammable
Total Amt Of Waste Stream Generated in Reporting Yr 1: 57
Total Amt Of Waste Stream Generated in Reporting Yr 2: 57

Name: TREASURE VALLEY COMMUNITY COLLEGE CAMPUS
Year : 2001
RCRA Id : ORD982653792
Inactive : Not reported
Status: Small quantity generator
Manifest : 64375
Ship Date : 09/17/2001
TSD : WAD991281767
WS Num: 3
Transporter: Not reported
Ship Qty : Not reported

Map ID
Direction
Distance
Elevation

MAP FINDINGS

Site

Database(s)

EDR ID Number
EPA ID Number

TREASURE VALLEY COMMUNITY COLLEGE CAMPUS (Continued)

1000350465

Rpt Unit : Not reported
Off Mng : M061
EPA Waste Codes: D001
Waste Description: Waste paint
Total Amt Of Waste Stream Generated in Reporting Yr 1: 0.4535
Total Amt Of Waste Stream Generated in Reporting Yr 2: 0.4535

Name: TREASURE VALLEY COMMUNITY COLLEGE CAMPUS
Year : 2001
RCRA Id : ORD982653792
Inactive : Not reported
Status: Small quantity generator
Manifest : 64375
Ship Date : 09/17/2001
TSD : WAD991281767
WS Num: 3
Transporter: Not reported
Ship Qty : Not reported
Rpt Unit : Not reported
Off Mng : M061
EPA Waste Codes: D003
Waste Description: Waste paint
Total Amt Of Waste Stream Generated in Reporting Yr 1: 0.4535
Total Amt Of Waste Stream Generated in Reporting Yr 2: 0.4535

[Click this hyperlink](#) while viewing on your computer to access
132 additional OR_MANIFEST: record(s) in the EDR Site Report.

Name: TREASURE VALLEY COMMUNITY COLLEGE CAMPUS
Year : 2001
RCRA Id : ORD982653792
Inactive : Not reported
Status: Small quantity generator
Manifest : 01017
Ship Date : 02/15/2001
TSD : COD980591184
WS Num: 4
Transporter: Not reported
Ship Qty : Not reported
Rpt Unit : Not reported
Off Mng : M041
EPA Waste Codes: D011
Waste Description: RQ waste liquid (silver)
Total Amt Of Waste Stream Generated in Reporting Yr 1: 132.4560125
Total Amt Of Waste Stream Generated in Reporting Yr 2: 57

Name: TREASURE VALLEY COMMUNITY COLLEGE CAMPUS
Year : 2001
RCRA Id : ORD982653792
Inactive : Not reported
Status: Small quantity generator
Manifest : 01019
Ship Date : 08/16/2001
TSD : COD980591184
WS Num: 4
Transporter: Not reported
Ship Qty : Not reported

Map ID
Direction
Distance
Elevation

MAP FINDINGS

Site

Database(s)

EDR ID Number
EPA ID Number

TREASURE VALLEY COMMUNITY COLLEGE CAMPUS (Continued)

1000350465

Rpt Unit : Not reported
Off Mng : M041
EPA Waste Codes: D011
Waste Description: RQ waste liquid (silver)
Total Amt Of Waste Stream Generated in Reporting Yr 1: 132.4560125
Total Amt Of Waste Stream Generated in Reporting Yr 2: 57

Manifest:

Name: TREASURE VALLEY COMMUNITY COLLEGE CAMPUS
Year : 2000
RCRA Id : ORD982653792
Inactive : Not reported
Status: Small quantity generator
Manifest : 02328
Ship Date : 10/12/2000
TSD : COD980591184
WS Num: 1
Transporter: Not reported
Ship Qty : Not reported
Rpt Unit : Not reported
Off Mng : M061
EPA Waste Codes: D001
Waste Description: Waste paint related material
Total Amt Of Waste Stream Generated in Reporting Yr 1: 208
Total Amt Of Waste Stream Generated in Reporting Yr 2: 208

Name: TREASURE VALLEY COMMUNITY COLLEGE CAMPUS
Year : 2000
RCRA Id : ORD982653792
Inactive : Not reported
Status: Small quantity generator
Manifest : 00009
Ship Date : 05/18/2000
TSD : COD980591184
WS Num: 2
Transporter: Not reported
Ship Qty : Not reported
Rpt Unit : Not reported
Off Mng : M061
EPA Waste Codes: D001
Waste Description: Waste flammable liquids
Total Amt Of Waste Stream Generated in Reporting Yr 1: 19
Total Amt Of Waste Stream Generated in Reporting Yr 2: 19

Name: TREASURE VALLEY COMMUNITY COLLEGE CAMPUS
Year : 2000
RCRA Id : ORD982653792
Inactive : Not reported
Status: Small quantity generator
Manifest : 00007
Ship Date : 05/18/2000
TSD : COD980591184
WS Num: 3
Transporter: Not reported
Ship Qty : Not reported

Map ID
Direction
Distance
Elevation

MAP FINDINGS

Site

Database(s)

EDR ID Number
EPA ID Number

TREASURE VALLEY COMMUNITY COLLEGE CAMPUS (Continued)

1000350465

Rpt Unit : Not reported
Off Mng : M041
EPA Waste Codes: D011
Waste Description: RQ waste liquid (silver)
Total Amt Of Waste Stream Generated in Reporting Yr 1: 57
Total Amt Of Waste Stream Generated in Reporting Yr 2: 57

Name: TREASURE VALLEY COMMUNITY COLLEGE CAMPUS
Year : 2000
RCRA Id : ORD982653792
Inactive : Not reported
Status: Small quantity generator
Manifest : 00013
Ship Date : 08/11/2000
TSD : COD980591184
WS Num: 4
Transporter: Not reported
Ship Qty : Not reported
Rpt Unit : Not reported
Off Mng : M041
EPA Waste Codes: D002
Waste Description: Hydrofluoric/sulfuric acid mixtures
Total Amt Of Waste Stream Generated in Reporting Yr 1: 19
Total Amt Of Waste Stream Generated in Reporting Yr 2: 19

Name: TREASURE VALLEY COMMUNITY COLLEGE CAMPUS
Year : 2000
RCRA Id : ORD982653792
Inactive : Not reported
Status: Small quantity generator
Manifest : 00015
Ship Date : 09/14/2000
TSD : COD980591184
WS Num: 5
Transporter: Not reported
Ship Qty : Not reported
Rpt Unit : Not reported
Off Mng : M112
EPA Waste Codes: D004
Waste Description: HW solid
Total Amt Of Waste Stream Generated in Reporting Yr 1: 208
Total Amt Of Waste Stream Generated in Reporting Yr 2: 208

Name: TREASURE VALLEY COMMUNITY COLLEGE CAMPUS
Year : 2000
RCRA Id : ORD982653792
Inactive : Not reported
Status: Small quantity generator
Manifest : 00015
Ship Date : 09/14/2000
TSD : COD980591184
WS Num: 5
Transporter: Not reported
Ship Qty : Not reported
Rpt Unit : Not reported
Off Mng : M112
EPA Waste Codes: D005

Map ID
Direction
Distance
Elevation

MAP FINDINGS

Site

Database(s)

EDR ID Number
EPA ID Number

TREASURE VALLEY COMMUNITY COLLEGE CAMPUS (Continued)

1000350465

Waste Description: HW solid
Total Amt Of Waste Stream Generated in Reporting Yr 1: 208
Total Amt Of Waste Stream Generated in Reporting Yr 2: 208

Name: TREASURE VALLEY COMMUNITY COLLEGE CAMPUS
Year: 2000
RCRA Id: ORD982653792
Inactive: Not reported
Status: Small quantity generator
Manifest: 00015
Ship Date: 09/14/2000
TSD: COD980591184
WS Num: 5
Transporter: Not reported
Ship Qty: Not reported
Rpt Unit: Not reported
Off Mng: M112
EPA Waste Codes: D006
Waste Description: HW solid
Total Amt Of Waste Stream Generated in Reporting Yr 1: 208
Total Amt Of Waste Stream Generated in Reporting Yr 2: 208

Name: TREASURE VALLEY COMMUNITY COLLEGE CAMPUS
Year: 2000
RCRA Id: ORD982653792
Inactive: Not reported
Status: Small quantity generator
Manifest: 00015
Ship Date: 09/14/2000
TSD: COD980591184
WS Num: 5
Transporter: Not reported
Ship Qty: Not reported
Rpt Unit: Not reported
Off Mng: M112
EPA Waste Codes: D007
Waste Description: HW solid
Total Amt Of Waste Stream Generated in Reporting Yr 1: 208
Total Amt Of Waste Stream Generated in Reporting Yr 2: 208

Manifest:
Name: TREASURE VALLEY COMMUNITY COLLEGE CAMPUS
Year: 1999
RCRA Id: ORD982653792
Inactive: Not reported
Status: Small quantity generator
Manifest: 25902
Ship Date: 05/05/1999
TSD: IDD984668749
WS Num: 1
Transporter: Not reported
Ship Qty: Not reported
Rpt Unit: Not reported
Off Mng: M021
EPA Waste Codes: D001

Map ID
Direction
Distance
Elevation

MAP FINDINGS

Site

Database(s)

EDR ID Number
EPA ID Number

TREASURE VALLEY COMMUNITY COLLEGE CAMPUS (Continued)

1000350465

Waste Description: RQ Waste combustible liquid
Total Amt Of Waste Stream Generated in Reporting Yr 1: 170
Total Amt Of Waste Stream Generated in Reporting Yr 2: 170

Name: TREASURE VALLEY COMMUNITY COLLEGE CAMPUS
Year: 1999
RCRA Id: ORD982653792
Inactive: Not reported
Status: Small quantity generator
Manifest: 99005
Ship Date: 12/01/1999
TSD: COD980591184
WS Num: 2
Transporter: Not reported
Ship Qty: Not reported
Rpt Unit: Not reported
Off Mng: M121
EPA Waste Codes: D002
Waste Description: Waste corrosive liquids
Total Amt Of Waste Stream Generated in Reporting Yr 1: 113
Total Amt Of Waste Stream Generated in Reporting Yr 2: 113

Name: TREASURE VALLEY COMMUNITY COLLEGE CAMPUS
Year: 1999
RCRA Id: ORD982653792
Inactive: Not reported
Status: Small quantity generator
Manifest: 99003
Ship Date: 08/01/1999
TSD: COD980591184
WS Num: 3
Transporter: Not reported
Ship Qty: Not reported
Rpt Unit: Not reported
Off Mng: M041
EPA Waste Codes: D016
Waste Description: Hazardous waste liquid
Total Amt Of Waste Stream Generated in Reporting Yr 1: 19
Total Amt Of Waste Stream Generated in Reporting Yr 2: 19

Name: TREASURE VALLEY COMMUNITY COLLEGE CAMPUS
Year: 1999
RCRA Id: ORD982653792
Inactive: Not reported
Status: Small quantity generator
Manifest: 99003
Ship Date: 08/01/1999
TSD: COD980591184
WS Num: 3
Transporter: Not reported
Ship Qty: Not reported
Rpt Unit: Not reported
Off Mng: M041
EPA Waste Codes: U240
Waste Description: Hazardous waste liquid
Total Amt Of Waste Stream Generated in Reporting Yr 1: 19
Total Amt Of Waste Stream Generated in Reporting Yr 2: 19

Map ID
Direction
Distance
Elevation

MAP FINDINGS

Site

Database(s)

EDR ID Number
EPA ID Number

TREASURE VALLEY COMMUNITY COLLEGE CAMPUS (Continued)

1000350465

Name: TREASURE VALLEY COMMUNITY COLLEGE CAMPUS
Year : 1999
RCRA Id : ORD982653792
Inactive : Not reported
Status: Small quantity generator
Manifest : 99003
Ship Date : 08/01/1999
TSD : COD980591184
WS Num: 4
Transporter: Not reported
Ship Qty : Not reported
Rpt Unit : Not reported
Off Mng : M043
EPA Waste Codes: D020
Waste Description: Waste toxic solids
Total Amt Of Waste Stream Generated in Reporting Yr 1: 19
Total Amt Of Waste Stream Generated in Reporting Yr 2: 19

Name: TREASURE VALLEY COMMUNITY COLLEGE CAMPUS
Year : 1999
RCRA Id : ORD982653792
Inactive : Not reported
Status: Small quantity generator
Manifest : 01352
Ship Date : 01/01/1999
TSD : COD980591184
WS Num: 5
Transporter: Not reported
Ship Qty : Not reported
Rpt Unit : Not reported
Off Mng : M041
EPA Waste Codes: D011
Waste Description: RQ Hazardous waste liquid
Total Amt Of Waste Stream Generated in Reporting Yr 1: 113
Total Amt Of Waste Stream Generated in Reporting Yr 2: 57

Name: TREASURE VALLEY COMMUNITY COLLEGE CAMPUS
Year : 1999
RCRA Id : ORD982653792
Inactive : Not reported
Status: Small quantity generator
Manifest : 99001
Ship Date : 07/01/1999
TSD : COD980591184
WS Num: 5
Transporter: Not reported
Ship Qty : Not reported
Rpt Unit : Not reported
Off Mng : M041
EPA Waste Codes: D011
Waste Description: RQ Hazardous waste liquid
Total Amt Of Waste Stream Generated in Reporting Yr 1: 113
Total Amt Of Waste Stream Generated in Reporting Yr 2: 57

Name: TREASURE VALLEY COMMUNITY COLLEGE CAMPUS
Year : 1999
RCRA Id : ORD982653792

Map ID
Direction
Distance
Elevation

MAP FINDINGS

Site

Database(s)

EDR ID Number
EPA ID Number

TREASURE VALLEY COMMUNITY COLLEGE CAMPUS (Continued)

1000350465

Inactive : Not reported
Status: Small quantity generator
Manifest : 01352
Ship Date : 01/13/1999
TSD : COD980591184
WS Num: 6
Transporter: Not reported
Ship Qty : Not reported
Rpt Unit : Not reported
Off Mng : M061
EPA Waste Codes: D001
Waste Description: RQ Waste flammable liquids
Total Amt Of Waste Stream Generated in Reporting Yr 1: 57
Total Amt Of Waste Stream Generated in Reporting Yr 2: 57

Name: TREASURE VALLEY COMMUNITY COLLEGE CAMPUS
Year : 1999
RCRA Id : ORD982653792
Inactive : Not reported
Status: Small quantity generator
Manifest : 99003
Ship Date : 08/01/1999
TSD : COD980591184
WS Num: 7
Transporter: Not reported
Ship Qty : Not reported
Rpt Unit : Not reported
Off Mng : M061
EPA Waste Codes: D001
Waste Description: Waste paint
Total Amt Of Waste Stream Generated in Reporting Yr 1: 19
Total Amt Of Waste Stream Generated in Reporting Yr 2: 19

Manifest:

Name: TREASURE VALLEY COMMUNITY COLLEGE CAMPUS
Year : 1998
RCRA Id : ORD982653792
Inactive : Not reported
Status: Small quantity generator
Manifest : 01298
Ship Date : 08/24/1998
TSD : COD980591184
WS Num: 1
Transporter: Not reported
Ship Qty : Not reported
Rpt Unit : Not reported
Off Mng : M041
EPA Waste Codes: D001
Waste Description: RQ, Waste Aerosols, Flammable Mixture
Total Amt Of Waste Stream Generated in Reporting Yr 1: 19
Total Amt Of Waste Stream Generated in Reporting Yr 2: 19

Name: TREASURE VALLEY COMMUNITY COLLEGE CAMPUS
Year : 1998
RCRA Id : ORD982653792

Map ID
Direction
Distance
Elevation

MAP FINDINGS

Site

Database(s)

EDR ID Number
EPA ID Number

TREASURE VALLEY COMMUNITY COLLEGE CAMPUS (Continued)

1000350465

Inactive : Not reported
Status: Small quantity generator
Manifest : 01298
Ship Date : 08/24/1998
TSD : COD980591184
WS Num: 1
Transporter: Not reported
Ship Qty : Not reported
Rpt Unit : Not reported
Off Mng : M041
EPA Waste Codes: D018
Waste Description: RQ, Waste Aerosols, Flammable Mixture
Total Amt Of Waste Stream Generated in Reporting Yr 1: 19
Total Amt Of Waste Stream Generated in Reporting Yr 2: 19

Name: TREASURE VALLEY COMMUNITY COLLEGE CAMPUS
Year : 1998
RCRA Id : ORD982653792
Inactive : Not reported
Status: Small quantity generator
Manifest : 01298
Ship Date : 08/24/1998
TSD : COD980591184
WS Num: 2
Transporter: Not reported
Ship Qty : Not reported
Rpt Unit : Not reported
Off Mng : M041
EPA Waste Codes: D002
Waste Description: RQ Waste Flammabale Liquids (Isopropanol)
Total Amt Of Waste Stream Generated in Reporting Yr 1: 19
Total Amt Of Waste Stream Generated in Reporting Yr 2: 19

Name: TREASURE VALLEY COMMUNITY COLLEGE CAMPUS
Year : 1998
RCRA Id : ORD982653792
Inactive : Not reported
Status: Small quantity generator
Manifest : 01236
Ship Date : 06/15/1998
TSD : COD980591184
WS Num: 3
Transporter: Not reported
Ship Qty : Not reported
Rpt Unit : Not reported
Off Mng : M041
EPA Waste Codes: D011
Waste Description: RQ, Hazardous Waste, Liquid
Total Amt Of Waste Stream Generated in Reporting Yr 1: 61
Total Amt Of Waste Stream Generated in Reporting Yr 2: 57

Name: TREASURE VALLEY COMMUNITY COLLEGE CAMPUS
Year : 1998
RCRA Id : ORD982653792
Inactive : Not reported
Status: Small quantity generator
Manifest : 82498

Map ID
Direction
Distance
Elevation

MAP FINDINGS

Site

Database(s)

EDR ID Number
EPA ID Number

TREASURE VALLEY COMMUNITY COLLEGE CAMPUS (Continued)

1000350465

Ship Date : 08/24/1998
TSD : COD980591184
WS Num: 3
Transporter: Not reported
Ship Qty : Not reported
Rpt Unit : Not reported
Off Mng : M041
EPA Waste Codes: D011
Waste Description: RQ, Hazardous Waste, Liquid
Total Amt Of Waste Stream Generated in Reporting Yr 1: 61
Total Amt Of Waste Stream Generated in Reporting Yr 2: 4

Name: TREASURE VALLEY COMMUNITY COLLEGE CAMPUS
Year : 1998
RCRA Id : ORD982653792
Inactive : Not reported
Status: Small quantity generator
Manifest : 98882
Ship Date : 08/24/1998
TSD : COD980591184
WS Num: 4
Transporter: Not reported
Ship Qty : Not reported
Rpt Unit : Not reported
Off Mng : M041
EPA Waste Codes: D001
Waste Description: Waste, Flammable Liquids (Lab Pack)
Total Amt Of Waste Stream Generated in Reporting Yr 1: 19
Total Amt Of Waste Stream Generated in Reporting Yr 2: 19

Name: TREASURE VALLEY COMMUNITY COLLEGE CAMPUS
Year : 1998
RCRA Id : ORD982653792
Inactive : Not reported
Status: Small quantity generator
Manifest : 98882
Ship Date : 08/24/1998
TSD : COD980591184
WS Num: 5
Transporter: Not reported
Ship Qty : Not reported
Rpt Unit : Not reported
Off Mng : M041
EPA Waste Codes: D001
Waste Description: Waste Kerosene Solution (Lab Pack)
Total Amt Of Waste Stream Generated in Reporting Yr 1: 19
Total Amt Of Waste Stream Generated in Reporting Yr 2: 19

Name: TREASURE VALLEY COMMUNITY COLLEGE CAMPUS
Year : 1998
RCRA Id : ORD982653792
Inactive : Not reported
Status: Small quantity generator
Manifest : 98882
Ship Date : 08/24/1998
TSD : COD980591184
WS Num: 5

Map ID
Direction
Distance
Elevation

MAP FINDINGS

Site

Database(s)

EDR ID Number
EPA ID Number

TREASURE VALLEY COMMUNITY COLLEGE CAMPUS (Continued)

1000350465

Transporter: Not reported
Ship Qty : Not reported
Rpt Unit : Not reported
Off Mng : M041
EPA Waste Codes: D020
Waste Description: Waste Kerosene Solution (Lab Pack)
Total Amt Of Waste Stream Generated in Reporting Yr 1: 19
Total Amt Of Waste Stream Generated in Reporting Yr 2: 19

Name: TREASURE VALLEY COMMUNITY COLLEGE CAMPUS
Year : 1998
RCRA Id : ORD982653792
Inactive : Not reported
Status: Small quantity generator
Manifest : 98882
Ship Date : 08/24/1998
TSD : COD980591184
WS Num: 6
Transporter: Not reported
Ship Qty : Not reported
Rpt Unit : Not reported
Off Mng : M041
EPA Waste Codes: D002
Waste Description: Waste, Corrosive Liquid, Acidic, Inorganic (Lab Pack)
Total Amt Of Waste Stream Generated in Reporting Yr 1: 19
Total Amt Of Waste Stream Generated in Reporting Yr 2: 19

Name: TREASURE VALLEY COMMUNITY COLLEGE CAMPUS
Year : 1998
RCRA Id : ORD982653792
Inactive : Not reported
Status: Small quantity generator
Manifest : 98882
Ship Date : 08/24/1998
TSD : COD980591184
WS Num: 6
Transporter: Not reported
Ship Qty : Not reported
Rpt Unit : Not reported
Off Mng : M041
EPA Waste Codes: U134
Waste Description: Waste, Corrosive Liquid, Acidic, Inorganic (Lab Pack)
Total Amt Of Waste Stream Generated in Reporting Yr 1: 19
Total Amt Of Waste Stream Generated in Reporting Yr 2: 19

[Click this hyperlink](#) while viewing on your computer to access
132 additional OR_MANIFEST: record(s) in the EDR Site Report.

Name: TREASURE VALLEY COMMUNITY COLLEGE CAMPUS
Year : 1998
RCRA Id : ORD982653792
Inactive : Not reported
Status: Small quantity generator
Manifest : 98882
Ship Date : 08/24/1998
TSD : COD980591184
WS Num: 7

Map ID
Direction
Distance
Elevation

MAP FINDINGS

Site

Database(s)

EDR ID Number
EPA ID Number

TREASURE VALLEY COMMUNITY COLLEGE CAMPUS (Continued)

1000350465

Transporter: Not reported
Ship Qty : Not reported
Rpt Unit : Not reported
Off Mng : M041
EPA Waste Codes: D002
Waste Description: Waste, Ammonium Hydrogen Difluoride Solution (Lab Pack)
Total Amt Of Waste Stream Generated in Reporting Yr 1: 19
Total Amt Of Waste Stream Generated in Reporting Yr 2: 19

Name: TREASURE VALLEY COMMUNITY COLLEGE CAMPUS
Year : 1998
RCRA Id : ORD982653792
Inactive : Not reported
Status: Small quantity generator
Manifest : 01114
Ship Date : 02/11/1998
TSD : COD980591184
WS Num: 8
Transporter: Not reported
Ship Qty : Not reported
Rpt Unit : Not reported
Off Mng : M041
EPA Waste Codes: D001
Waste Description: RQ, Waste Paint Related Material
Total Amt Of Waste Stream Generated in Reporting Yr 1: 113
Total Amt Of Waste Stream Generated in Reporting Yr 2: 113

Manifest:

Name: TREASURE VALLEY COMMUNITY COLLEGE CAMPUS
Year : 1997
RCRA Id : ORD982653792
Inactive : Not reported
Status: Small quantity generator
Manifest : 01010
Ship Date : 08/19/1997
TSD : COD980591184
WS Num: 1
Transporter: Not reported
Ship Qty : Not reported
Rpt Unit : Not reported
Off Mng : M061
EPA Waste Codes: D001
Waste Description: RQ waste paint related material Paint thinning, drying, removing, and or re
Total Amt Of Waste Stream Generated in Reporting Yr 1: 208
Total Amt Of Waste Stream Generated in Reporting Yr 2: 208

Name: TREASURE VALLEY COMMUNITY COLLEGE CAMPUS
Year : 1997
RCRA Id : ORD982653792
Inactive : Not reported
Status: Small quantity generator
Manifest : 01010
Ship Date : 08/19/1997
TSD : COD980591184
WS Num: 1

Map ID
Direction
Distance
Elevation

MAP FINDINGS

Site

Database(s)

EDR ID Number
EPA ID Number

TREASURE VALLEY COMMUNITY COLLEGE CAMPUS (Continued)

1000350465

Transporter: Not reported
Ship Qty : Not reported
Rpt Unit : Not reported
Off Mng : M061
EPA Waste Codes: F003
Waste Description: RQ waste paint related material Paint thinning, drying, removing, and or re
Total Amt Of Waste Stream Generated in Reporting Yr 1: 208
Total Amt Of Waste Stream Generated in Reporting Yr 2: 208

Name: TREASURE VALLEY COMMUNITY COLLEGE CAMPUS
Year : 1997
RCRA Id : ORD982653792
Inactive : Not reported
Status: Small quantity generator
Manifest : 01010
Ship Date : 08/19/1997
TSD : COD980591184
WS Num: 1
Transporter: Not reported
Ship Qty : Not reported
Rpt Unit : Not reported
Off Mng : M061
EPA Waste Codes: F005
Waste Description: RQ waste paint related material Paint thinning, drying, removing, and or re
Total Amt Of Waste Stream Generated in Reporting Yr 1: 208
Total Amt Of Waste Stream Generated in Reporting Yr 2: 208

Name: TREASURE VALLEY COMMUNITY COLLEGE CAMPUS
Year : 1997
RCRA Id : ORD982653792
Inactive : Not reported
Status: Small quantity generator
Manifest : 01010
Ship Date : 08/19/1997
TSD : COD980591184
WS Num: 2
Transporter: Not reported
Ship Qty : Not reported
Rpt Unit : Not reported
Off Mng : M061
EPA Waste Codes: D001
Waste Description: Petroleum distillates
Total Amt Of Waste Stream Generated in Reporting Yr 1: 208
Total Amt Of Waste Stream Generated in Reporting Yr 2: 208

Name: TREASURE VALLEY COMMUNITY COLLEGE CAMPUS
Year : 1997
RCRA Id : ORD982653792
Inactive : Not reported
Status: Small quantity generator
Manifest : 01010
Ship Date : 08/19/1997
TSD : COD980591184
WS Num: 3
Transporter: Not reported
Ship Qty : Not reported
Rpt Unit : Not reported

Map ID
Direction
Distance
Elevation

MAP FINDINGS

Site

Database(s)

EDR ID Number
EPA ID Number

TREASURE VALLEY COMMUNITY COLLEGE CAMPUS (Continued)

1000350465

Off Mng : M041
EPA Waste Codes: D011
Waste Description: RQ hazardous waste, liquid
Total Amt Of Waste Stream Generated in Reporting Yr 1: 57
Total Amt Of Waste Stream Generated in Reporting Yr 2: 57

Name: TREASURE VALLEY COMMUNITY COLLEGE CAMPUS
Year : 1997
RCRA Id : ORD982653792
Inactive : Not reported
Status: Small quantity generator
Manifest : 01081
Ship Date : 12/11/1997
TSD : COD980591184
WS Num: 3
Transporter: Not reported
Ship Qty : Not reported
Rpt Unit : Not reported
Off Mng : M041
EPA Waste Codes: D011
Waste Description: RQ hazardous waste, liquid
Total Amt Of Waste Stream Generated in Reporting Yr 1: 57
Total Amt Of Waste Stream Generated in Reporting Yr 2: 57

Name: TREASURE VALLEY COMMUNITY COLLEGE CAMPUS
Year : 1997
RCRA Id : ORD982653792
Inactive : Not reported
Status: Small quantity generator
Manifest : 08190
Ship Date : 08/19/1997
TSD : COD980591184
WS Num: 4
Transporter: Not reported
Ship Qty : Not reported
Rpt Unit : Not reported
Off Mng : M041
EPA Waste Codes: D022
Waste Description: Waste phosphoric acid solution
Total Amt Of Waste Stream Generated in Reporting Yr 1: 19
Total Amt Of Waste Stream Generated in Reporting Yr 2: 19

Name: TREASURE VALLEY COMMUNITY COLLEGE CAMPUS
Year : 1997
RCRA Id : ORD982653792
Inactive : Not reported
Status: Small quantity generator
Manifest : 08190
Ship Date : 08/19/1997
TSD : COD980591184
WS Num: 5
Transporter: Not reported
Ship Qty : Not reported
Rpt Unit : Not reported
Off Mng : M041
EPA Waste Codes: D002
Waste Description: Waste corrosive liquid

Map ID
Direction
Distance
Elevation

MAP FINDINGS

Site

Database(s)

EDR ID Number
EPA ID Number

TREASURE VALLEY COMMUNITY COLLEGE CAMPUS (Continued)

1000350465

Total Amt Of Waste Stream Generated in Reporting Yr 1: 113
Total Amt Of Waste Stream Generated in Reporting Yr 2: 113

Name: TREASURE VALLEY COMMUNITY COLLEGE CAMPUS
Year : 1997
RCRA Id : ORD982653792
Inactive : Not reported
Status: Small quantity generator
Manifest : 01066
Ship Date : 11/13/1997
TSD : COD980591184
WS Num: 6
Transporter: Not reported
Ship Qty : Not reported
Rpt Unit : Not reported
Off Mng : M041
EPA Waste Codes: D002
Waste Description: Waste corrosive liquid, acidic, inorganic
Total Amt Of Waste Stream Generated in Reporting Yr 1: 19
Total Amt Of Waste Stream Generated in Reporting Yr 2: 19

Manifest:

Name: TREASURE VALLEY COMMUNITY COLLEGE CAMPUS
Year : 1996
RCRA Id : ORD982653792
Inactive : Not reported
Status: Large quantity generator
Manifest : 011996
Ship Date : 11/26/1996
TSD : COD980591184
WS Num: 1
Transporter: Not reported
Ship Qty : Not reported
Rpt Unit : Not reported
Off Mng : M041
EPA Waste Codes: D002
Waste Description: Waste hydrofluoric acid solution
Total Amt Of Waste Stream Generated in Reporting Yr 1: 19
Total Amt Of Waste Stream Generated in Reporting Yr 2: 19

Name: TREASURE VALLEY COMMUNITY COLLEGE CAMPUS
Year : 1996
RCRA Id : ORD982653792
Inactive : Not reported
Status: Large quantity generator
Manifest : 011996
Ship Date : 11/26/1996
TSD : COD980591184
WS Num: 1
Transporter: Not reported
Ship Qty : Not reported
Rpt Unit : Not reported
Off Mng : M041
EPA Waste Codes: U134
Waste Description: Waste hydrofluoric acid solution

Map ID
Direction
Distance
Elevation

MAP FINDINGS

Site

Database(s)

EDR ID Number
EPA ID Number

TREASURE VALLEY COMMUNITY COLLEGE CAMPUS (Continued)

1000350465

Total Amt Of Waste Stream Generated in Reporting Yr 1: 19
Total Amt Of Waste Stream Generated in Reporting Yr 2: 19

Name: TREASURE VALLEY COMMUNITY COLLEGE CAMPUS
Year : 1996
RCRA Id : ORD982653792
Inactive : Not reported
Status: Large quantity generator
Manifest : 011996
Ship Date : 11/26/1996
TSD : COD980591184
WS Num: 2
Transporter: Not reported
Ship Qty : Not reported
Rpt Unit : Not reported
Off Mng : M041
EPA Waste Codes: D002
Waste Description: Waste corrosive liquid, acidic, inorganic
Total Amt Of Waste Stream Generated in Reporting Yr 1: 113
Total Amt Of Waste Stream Generated in Reporting Yr 2: 113

Name: TREASURE VALLEY COMMUNITY COLLEGE CAMPUS
Year : 1996
RCRA Id : ORD982653792
Inactive : Not reported
Status: Large quantity generator
Manifest : 004366
Ship Date : 12/12/1996
TSD : UTD981552177
WS Num: 3
Transporter: Not reported
Ship Qty : Not reported
Rpt Unit : Not reported
Off Mng : M043
EPA Waste Codes: D001
Waste Description: Waste phosphorous, amorphous
Total Amt Of Waste Stream Generated in Reporting Yr 1: 0.4535
Total Amt Of Waste Stream Generated in Reporting Yr 2: 0.4535

Name: TREASURE VALLEY COMMUNITY COLLEGE CAMPUS
Year : 1996
RCRA Id : ORD982653792
Inactive : Not reported
Status: Large quantity generator
Manifest : 004366
Ship Date : 12/12/1996
TSD : UTD981552177
WS Num: 4
Transporter: Not reported
Ship Qty : Not reported
Rpt Unit : Not reported
Off Mng : M041
EPA Waste Codes: D001
Waste Description: Waste flammable liquid
Total Amt Of Waste Stream Generated in Reporting Yr 1: 4
Total Amt Of Waste Stream Generated in Reporting Yr 2: 4

Map ID
Direction
Distance
Elevation

MAP FINDINGS

Site

Database(s)

EDR ID Number
EPA ID Number

TREASURE VALLEY COMMUNITY COLLEGE CAMPUS (Continued)

1000350465

Name: TREASURE VALLEY COMMUNITY COLLEGE CAMPUS
Year : 1996
RCRA Id : ORD982653792
Inactive : Not reported
Status: Large quantity generator
Manifest : 004366
Ship Date : 12/12/1996
TSD : UTD981552177
WS Num: 5
Transporter: Not reported
Ship Qty : Not reported
Rpt Unit : Not reported
Off Mng : M043
EPA Waste Codes: D002
Waste Description: Waste corrosive liquid, acidic, inorganic
Total Amt Of Waste Stream Generated in Reporting Yr 1: 10
Total Amt Of Waste Stream Generated in Reporting Yr 2: 10

Name: TREASURE VALLEY COMMUNITY COLLEGE CAMPUS
Year : 1996
RCRA Id : ORD982653792
Inactive : Not reported
Status: Large quantity generator
Manifest : 004366
Ship Date : 12/12/1996
TSD : UTD981552177
WS Num: 6
Transporter: Not reported
Ship Qty : Not reported
Rpt Unit : Not reported
Off Mng : M043
EPA Waste Codes: D001
Waste Description: Waste phosphorous, yellow, dry
Total Amt Of Waste Stream Generated in Reporting Yr 1: 0.4535
Total Amt Of Waste Stream Generated in Reporting Yr 2: 0.4535

Name: TREASURE VALLEY COMMUNITY COLLEGE CAMPUS
Year : 1996
RCRA Id : ORD982653792
Inactive : Not reported
Status: Large quantity generator
Manifest : 011996
Ship Date : 11/22/1996
TSD : COD980591184
WS Num: 7
Transporter: Not reported
Ship Qty : Not reported
Rpt Unit : Not reported
Off Mng : M041
EPA Waste Codes: D001
Waste Description: Waste flammable liquid (Xylene, Toluene)
Total Amt Of Waste Stream Generated in Reporting Yr 1: 208
Total Amt Of Waste Stream Generated in Reporting Yr 2: 208

Name: TREASURE VALLEY COMMUNITY COLLEGE CAMPUS
Year : 1996
RCRA Id : ORD982653792

Map ID
Direction
Distance
Elevation

MAP FINDINGS

Site

Database(s)

EDR ID Number
EPA ID Number

TREASURE VALLEY COMMUNITY COLLEGE CAMPUS (Continued)

1000350465

Inactive : Not reported
Status: Large quantity generator
Manifest : 011996
Ship Date : 11/22/1996
TSD : COD980591184
WS Num: 7
Transporter: Not reported
Ship Qty : Not reported
Rpt Unit : Not reported
Off Mng : M041
EPA Waste Codes: F003
Waste Description: Waste flammable liquid (Xylene, Toluene)
Total Amt Of Waste Stream Generated in Reporting Yr 1: 208
Total Amt Of Waste Stream Generated in Reporting Yr 2: 208

Name: TREASURE VALLEY COMMUNITY COLLEGE CAMPUS
Year : 1996
RCRA Id : ORD982653792
Inactive : Not reported
Status: Large quantity generator
Manifest : 011996
Ship Date : 11/22/1996
TSD : COD980591184
WS Num: 7
Transporter: Not reported
Ship Qty : Not reported
Rpt Unit : Not reported
Off Mng : M041
EPA Waste Codes: F005
Waste Description: Waste flammable liquid (Xylene, Toluene)
Total Amt Of Waste Stream Generated in Reporting Yr 1: 208
Total Amt Of Waste Stream Generated in Reporting Yr 2: 208

[Click this hyperlink](#) while viewing on your computer to access
132 additional OR_MANIFEST: record(s) in the EDR Site Report.

Name: TREASURE VALLEY COMMUNITY COLLEGE CAMPUS
Year : 1996
RCRA Id : ORD982653792
Inactive : Not reported
Status: Large quantity generator
Manifest : 011996
Ship Date : 11/22/1996
TSD : COD980591184
WS Num: 8
Transporter: Not reported
Ship Qty : Not reported
Rpt Unit : Not reported
Off Mng : M041
EPA Waste Codes: D001
Waste Description: Waste paint / Related material
Total Amt Of Waste Stream Generated in Reporting Yr 1: 530
Total Amt Of Waste Stream Generated in Reporting Yr 2: 530

Name: TREASURE VALLEY COMMUNITY COLLEGE CAMPUS
Year : 1996
RCRA Id : ORD982653792

Map ID
Direction
Distance
Elevation

MAP FINDINGS

Site

Database(s)

EDR ID Number
EPA ID Number

TREASURE VALLEY COMMUNITY COLLEGE CAMPUS (Continued)

1000350465

Inactive : Not reported
Status: Large quantity generator
Manifest : 011996
Ship Date : 11/22/1996
TSD : COD980591184
WS Num: 8
Transporter: Not reported
Ship Qty : Not reported
Rpt Unit : Not reported
Off Mng : M041
EPA Waste Codes: D007
Waste Description: Waste paint / Related material
Total Amt Of Waste Stream Generated in Reporting Yr 1: 530
Total Amt Of Waste Stream Generated in Reporting Yr 2: 530

Name: TREASURE VALLEY COMMUNITY COLLEGE CAMPUS
Year : 1996
RCRA Id : ORD982653792
Inactive : Not reported
Status: Large quantity generator
Manifest : 011996
Ship Date : 11/22/1996
TSD : COD980591184
WS Num: 8
Transporter: Not reported
Ship Qty : Not reported
Rpt Unit : Not reported
Off Mng : M041
EPA Waste Codes: F003
Waste Description: Waste paint / Related material
Total Amt Of Waste Stream Generated in Reporting Yr 1: 530
Total Amt Of Waste Stream Generated in Reporting Yr 2: 530

Name: TREASURE VALLEY COMMUNITY COLLEGE CAMPUS
Year : 1996
RCRA Id : ORD982653792
Inactive : Not reported
Status: Large quantity generator
Manifest : 011996
Ship Date : 11/22/1996
TSD : COD980591184
WS Num: 8
Transporter: Not reported
Ship Qty : Not reported
Rpt Unit : Not reported
Off Mng : M041
EPA Waste Codes: F007
Waste Description: Waste paint / Related material
Total Amt Of Waste Stream Generated in Reporting Yr 1: 530
Total Amt Of Waste Stream Generated in Reporting Yr 2: 530

Name: TREASURE VALLEY COMMUNITY COLLEGE CAMPUS
Year : 1996
RCRA Id : ORD982653792
Inactive : Not reported
Status: Large quantity generator
Manifest : 011996

Map ID
Direction
Distance
Elevation

MAP FINDINGS

Site

Database(s)

EDR ID Number
EPA ID Number

TREASURE VALLEY COMMUNITY COLLEGE CAMPUS (Continued)

1000350465

Ship Date : 11/22/1996
TSD : COD980591184
WS Num: 9
Transporter: Not reported
Ship Qty : Not reported
Rpt Unit : Not reported
Off Mng : M044
EPA Waste Codes: D001
Waste Description: Waste compressed gas (propane, isobutane)
Total Amt Of Waste Stream Generated in Reporting Yr 1: 19
Total Amt Of Waste Stream Generated in Reporting Yr 2: 19

Name: TREASURE VALLEY COMMUNITY COLLEGE CAMPUS
Year : 1996
RCRA Id : ORD982653792
Inactive : Not reported
Status: Large quantity generator
Manifest : 011996
Ship Date : 11/22/1996
TSD : COD980591184
WS Num: 9
Transporter: Not reported
Ship Qty : Not reported
Rpt Unit : Not reported
Off Mng : M044
EPA Waste Codes: D018
Waste Description: Waste compressed gas (propane, isobutane)
Total Amt Of Waste Stream Generated in Reporting Yr 1: 19
Total Amt Of Waste Stream Generated in Reporting Yr 2: 19

Name: TREASURE VALLEY COMMUNITY COLLEGE CAMPUS
Year : 1996
RCRA Id : ORD982653792
Inactive : Not reported
Status: Large quantity generator
Manifest : 011996
Ship Date : 11/22/1996
TSD : COD980591184
WS Num: 9
Transporter: Not reported
Ship Qty : Not reported
Rpt Unit : Not reported
Off Mng : M044
EPA Waste Codes: U075
Waste Description: Waste compressed gas (propane, isobutane)
Total Amt Of Waste Stream Generated in Reporting Yr 1: 19
Total Amt Of Waste Stream Generated in Reporting Yr 2: 19

Name: TREASURE VALLEY COMMUNITY COLLEGE CAMPUS
Year : 1996
RCRA Id : ORD982653792
Inactive : Not reported
Status: Large quantity generator
Manifest : 011996
Ship Date : 11/22/1996
TSD : COD980591184
WS Num: 9

Map ID
Direction
Distance
Elevation

MAP FINDINGS

Site

Database(s)

EDR ID Number
EPA ID Number

TREASURE VALLEY COMMUNITY COLLEGE CAMPUS (Continued)

1000350465

Transporter: Not reported
Ship Qty : Not reported
Rpt Unit : Not reported
Off Mng : M044
EPA Waste Codes: U080
Waste Description: Waste compressed gas (propane, isobutane)
Total Amt Of Waste Stream Generated in Reporting Yr 1: 19
Total Amt Of Waste Stream Generated in Reporting Yr 2: 19

Name: TREASURE VALLEY COMMUNITY COLLEGE CAMPUS
Year : 1996
RCRA Id : ORD982653792
Inactive : Not reported
Status: Large quantity generator
Manifest : 011996
Ship Date : 11/26/1996
TSD : COD980591184
WS Num: 10
Transporter: Not reported
Ship Qty : Not reported
Rpt Unit : Not reported
Off Mng : M041
EPA Waste Codes: D001
Waste Description: Waste flammable liquids (Malathion Formaldehyde)
Total Amt Of Waste Stream Generated in Reporting Yr 1: 208
Total Amt Of Waste Stream Generated in Reporting Yr 2: 208

Name: TREASURE VALLEY COMMUNITY COLLEGE CAMPUS
Year : 1996
RCRA Id : ORD982653792
Inactive : Not reported
Status: Large quantity generator
Manifest : 011996
Ship Date : 11/26/1996
TSD : COD980591184
WS Num: 11
Transporter: Not reported
Ship Qty : Not reported
Rpt Unit : Not reported
Off Mng : M041
EPA Waste Codes: D001
Waste Description: Waste oxidizing liquid
Total Amt Of Waste Stream Generated in Reporting Yr 1: 19
Total Amt Of Waste Stream Generated in Reporting Yr 2: 19

Manifest:
Name: TREASURE VALLEY COMMUNITY COLLEGE CAMPUS
Year : 1995
RCRA Id : ORD982653792
Inactive : Not reported
Status: Large quantity generator
Manifest : 021922
Ship Date : 11/27/1995
TSD : TXD077603371
WS Num: 1

Map ID
Direction
Distance
Elevation

MAP FINDINGS

Site

Database(s)

EDR ID Number
EPA ID Number

TREASURE VALLEY COMMUNITY COLLEGE CAMPUS (Continued)

1000350465

Transporter: Not reported
Ship Qty : Not reported
Rpt Unit : Not reported
Off Mng : M061
EPA Waste Codes: F001
Waste Description: Methylene chloride / xylene
Total Amt Of Waste Stream Generated in Reporting Yr 1: 1050
Total Amt Of Waste Stream Generated in Reporting Yr 2: 191

Name: TREASURE VALLEY COMMUNITY COLLEGE CAMPUS
Year : 1995
RCRA Id : ORD982653792
Inactive : Not reported
Status: Large quantity generator
Manifest : 036747
Ship Date : 09/29/1995
TSD : TXD077603371
WS Num: 1
Transporter: Not reported
Ship Qty : Not reported
Rpt Unit : Not reported
Off Mng : M061
EPA Waste Codes: F001
Waste Description: Methylene chloride / xylene
Total Amt Of Waste Stream Generated in Reporting Yr 1: 1050
Total Amt Of Waste Stream Generated in Reporting Yr 2: 174

Name: TREASURE VALLEY COMMUNITY COLLEGE CAMPUS
Year : 1995
RCRA Id : ORD982653792
Inactive : Not reported
Status: Large quantity generator
Manifest : 036865
Ship Date : 11/10/1995
TSD : TXD077603371
WS Num: 1
Transporter: Not reported
Ship Qty : Not reported
Rpt Unit : Not reported
Off Mng : M061
EPA Waste Codes: F001
Waste Description: Methylene chloride / xylene
Total Amt Of Waste Stream Generated in Reporting Yr 1: 1050
Total Amt Of Waste Stream Generated in Reporting Yr 2: 685

Name: TREASURE VALLEY COMMUNITY COLLEGE CAMPUS
Year : 1995
RCRA Id : ORD982653792
Inactive : Not reported
Status: Large quantity generator
Manifest : 021922
Ship Date : 11/27/1995
TSD : TXD077603371
WS Num: 1
Transporter: Not reported
Ship Qty : Not reported
Rpt Unit : Not reported

Map ID
Direction
Distance
Elevation

MAP FINDINGS

Site

Database(s)

EDR ID Number
EPA ID Number

TREASURE VALLEY COMMUNITY COLLEGE CAMPUS (Continued)

1000350465

Off Mng : M061
EPA Waste Codes: F002
Waste Description: Methylene chloride / xylene
Total Amt Of Waste Stream Generated in Reporting Yr 1: 1050
Total Amt Of Waste Stream Generated in Reporting Yr 2: 191

Name: TREASURE VALLEY COMMUNITY COLLEGE CAMPUS
Year : 1995
RCRA Id : ORD982653792
Inactive : Not reported
Status: Large quantity generator
Manifest : 036747
Ship Date : 09/29/1995
TSD : TXD077603371
WS Num: 1
Transporter: Not reported
Ship Qty : Not reported
Rpt Unit : Not reported
Off Mng : M061
EPA Waste Codes: F002
Waste Description: Methylene chloride / xylene
Total Amt Of Waste Stream Generated in Reporting Yr 1: 1050
Total Amt Of Waste Stream Generated in Reporting Yr 2: 174

Name: TREASURE VALLEY COMMUNITY COLLEGE CAMPUS
Year : 1995
RCRA Id : ORD982653792
Inactive : Not reported
Status: Large quantity generator
Manifest : 036865
Ship Date : 11/10/1995
TSD : TXD077603371
WS Num: 1
Transporter: Not reported
Ship Qty : Not reported
Rpt Unit : Not reported
Off Mng : M061
EPA Waste Codes: F002
Waste Description: Methylene chloride / xylene
Total Amt Of Waste Stream Generated in Reporting Yr 1: 1050
Total Amt Of Waste Stream Generated in Reporting Yr 2: 685

Name: TREASURE VALLEY COMMUNITY COLLEGE CAMPUS
Year : 1995
RCRA Id : ORD982653792
Inactive : Not reported
Status: Large quantity generator
Manifest : 021922
Ship Date : 11/27/1995
TSD : TXD077603371
WS Num: 1
Transporter: Not reported
Ship Qty : Not reported
Rpt Unit : Not reported
Off Mng : M061
EPA Waste Codes: F003
Waste Description: Methylene chloride / xylene

Map ID
Direction
Distance
Elevation

MAP FINDINGS

Site

Database(s)

EDR ID Number
EPA ID Number

TREASURE VALLEY COMMUNITY COLLEGE CAMPUS (Continued)

1000350465

Total Amt Of Waste Stream Generated in Reporting Yr 1: 1050
Total Amt Of Waste Stream Generated in Reporting Yr 2: 191

Name: TREASURE VALLEY COMMUNITY COLLEGE CAMPUS
Year: 1995
RCRA Id: ORD982653792
Inactive: Not reported
Status: Large quantity generator
Manifest: 036747
Ship Date: 09/29/1995
TSD: TXD077603371
WS Num: 1
Transporter: Not reported
Ship Qty: Not reported
Rpt Unit: Not reported
Off Mng: M061
EPA Waste Codes: F003
Waste Description: Methylene chloride / xylene
Total Amt Of Waste Stream Generated in Reporting Yr 1: 1050
Total Amt Of Waste Stream Generated in Reporting Yr 2: 174

Name: TREASURE VALLEY COMMUNITY COLLEGE CAMPUS
Year: 1995
RCRA Id: ORD982653792
Inactive: Not reported
Status: Large quantity generator
Manifest: 036865
Ship Date: 11/10/1995
TSD: TXD077603371
WS Num: 1
Transporter: Not reported
Ship Qty: Not reported
Rpt Unit: Not reported
Off Mng: M061
EPA Waste Codes: F003
Waste Description: Methylene chloride / xylene
Total Amt Of Waste Stream Generated in Reporting Yr 1: 1050
Total Amt Of Waste Stream Generated in Reporting Yr 2: 685

Name: TREASURE VALLEY COMMUNITY COLLEGE CAMPUS
Year: 1995
RCRA Id: ORD982653792
Inactive: Not reported
Status: Large quantity generator
Manifest: 021922
Ship Date: 11/27/1995
TSD: TXD077603371
WS Num: 1
Transporter: Not reported
Ship Qty: Not reported
Rpt Unit: Not reported
Off Mng: M061
EPA Waste Codes: F004
Waste Description: Methylene chloride / xylene
Total Amt Of Waste Stream Generated in Reporting Yr 1: 1050
Total Amt Of Waste Stream Generated in Reporting Yr 2: 191

Map ID
Direction
Distance
Elevation

MAP FINDINGS

Site

Database(s)

EDR ID Number
EPA ID Number

TREASURE VALLEY COMMUNITY COLLEGE CAMPUS (Continued)

1000350465

[Click this hyperlink](#) while viewing on your computer to access

132 additional OR_MANIFEST: record(s) in the EDR Site Report.

Name: TREASURE VALLEY COMMUNITY COLLEGE CAMPUS
Year : 1995
RCRA Id : ORD982653792
Inactive : Not reported
Status: Large quantity generator
Manifest : 036747
Ship Date : 09/29/1995
TSD : TXD077603371
WS Num: 1
Transporter: Not reported
Ship Qty : Not reported
Rpt Unit : Not reported
Off Mng : M061
EPA Waste Codes: F004
Waste Description: Methylene chloride / xylene
Total Amt Of Waste Stream Generated in Reporting Yr 1: 1050
Total Amt Of Waste Stream Generated in Reporting Yr 2: 174

Name: TREASURE VALLEY COMMUNITY COLLEGE CAMPUS
Year : 1995
RCRA Id : ORD982653792
Inactive : Not reported
Status: Large quantity generator
Manifest : 036865
Ship Date : 11/10/1995
TSD : TXD077603371
WS Num: 1
Transporter: Not reported
Ship Qty : Not reported
Rpt Unit : Not reported
Off Mng : M061
EPA Waste Codes: F004
Waste Description: Methylene chloride / xylene
Total Amt Of Waste Stream Generated in Reporting Yr 1: 1050
Total Amt Of Waste Stream Generated in Reporting Yr 2: 685

Name: TREASURE VALLEY COMMUNITY COLLEGE CAMPUS
Year : 1995
RCRA Id : ORD982653792
Inactive : Not reported
Status: Large quantity generator
Manifest : 036865
Ship Date : 11/10/1995
TSD : TXD077603371
WS Num: 2
Transporter: Not reported
Ship Qty : Not reported
Rpt Unit : Not reported
Off Mng : M061
EPA Waste Codes: D008
Waste Description: Sump sludge containing lead
Total Amt Of Waste Stream Generated in Reporting Yr 1: 168
Total Amt Of Waste Stream Generated in Reporting Yr 2: 168

Map ID
Direction
Distance
Elevation

MAP FINDINGS

Site

Database(s)

EDR ID Number
EPA ID Number

TREASURE VALLEY COMMUNITY COLLEGE CAMPUS (Continued)

1000350465

Manifest:

Name: TREASURE VALLEY COMMUNITY COLLEGE CAMPUS
Year : 1994
RCRA Id : ORD982653792
Inactive : Not reported
Status: Small quantity generator
Manifest : 77803
Ship Date : 03/29/1994
TSD : TXD077603371
WS Num: 1
Transporter: Not reported
Ship Qty : Not reported
Rpt Unit : Not reported
Off Mng : M061
EPA Waste Codes: D001
Waste Description: Waste petroleum oil from auto body and grounds shop, hazardous because it i
Total Amt Of Waste Stream Generated in Reporting Yr 1: 190
Total Amt Of Waste Stream Generated in Reporting Yr 2: 190

Name: TREASURE VALLEY COMMUNITY COLLEGE CAMPUS
Year : 1994
RCRA Id : ORD982653792
Inactive : Not reported
Status: Small quantity generator
Manifest : 77803
Ship Date : 03/29/1994
TSD : TXD077603371
WS Num: 2
Transporter: Not reported
Ship Qty : Not reported
Rpt Unit : Not reported
Off Mng : M061
EPA Waste Codes: F005
Waste Description: Waste paint thinner from auto body shop, hazardous because it is flammable.
Total Amt Of Waste Stream Generated in Reporting Yr 1: 178
Total Amt Of Waste Stream Generated in Reporting Yr 2: 178

Manifest:

Name: TREASURE VALLEY COMMUNITY COLLEGE CAMPUS
Year : 1993
RCRA Id : ORD982653792
Inactive : Not reported
Status: Small quantity generator
Manifest : 71168
Ship Date : 11/18/1993
TSD : 0-006-18
WS Num: 1
Transporter: Not reported
Ship Qty : Not reported
Rpt Unit : Not reported
Off Mng : M061
EPA Waste Codes: D001
Waste Description: Waste petroleum oil from auto body and grounds shop, hazardous because it i
Total Amt Of Waste Stream Generated in Reporting Yr 1: 208

Map ID
Direction
Distance
Elevation

MAP FINDINGS

Site

Database(s)

EDR ID Number
EPA ID Number

TREASURE VALLEY COMMUNITY COLLEGE CAMPUS (Continued)

1000350465

Total Amt Of Waste Stream Generated in Reporting Yr 2: 208

Name: TREASURE VALLEY COMMUNITY COLLEGE CAMPUS
Year : 1993
RCRA Id : ORD982653792
Inactive : Not reported
Status: Small quantity generator
Manifest : 71168
Ship Date : 11/18/1993
TSD : 0-006-18
WS Num: 2
Transporter: Not reported
Ship Qty : Not reported
Rpt Unit : Not reported
Off Mng : M061
EPA Waste Codes: F005
Waste Description: Waste paint thinner from Auto Body Shop, hazardous because it is flammable.
Total Amt Of Waste Stream Generated in Reporting Yr 1: 393
Total Amt Of Waste Stream Generated in Reporting Yr 2: 393

NPDES:

Name: TREASURE VALLEY COMMUNITY COLLEGE CAMPUS
Address: 650 COLLEGE BLVD
City,State,Zip: ONTARIO, OR 97914
WQ File Nbr: 104883
Legal Name: TREASURE VALLEY COMMUNITY COLLEGE
Region: ER
Pri SIC: 2
Latitude: 44.02310
Longitude: -116.97180
Category: INDUSTRIAL
Permit Type: GEN15A
Permit Active: FALSE
Permit Description: NPDES Petroleum Hydrocarbons Cleanup
Expiration Date: 06/30/2000
EPA Number: MISSING!!
UIC Facility: FALSE
Admin Agent: Pendleton Office
Last Action Date: 08/25/1992
Permit Writer: Not reported
Compliance Inspector: Namburi, Raghu
DMR Reviewer: Not reported
Application Number: Not reported
Class: MINOR
Start Date: 12/21/1989
Region Decode: East Region
Ownership: LOCAL GOVT
Permit Group: NPDES General Permit - Industrial wastewater discharges
EPA Class: MINOR
Permit Number: 12398

Map ID
Direction
Distance
Elevation

MAP FINDINGS

Site

Database(s)

EDR ID Number
EPA ID Number

J42
WNW
1/8-1/4
0.229 mi.
1208 ft.

TREASURE VALLEY COMMUNITY COLLEGE
650 COLLEGE BLVD
ONTARIO, OR 97914

Site 3 of 6 in cluster J

LUST U000439144
UST N/A
OR HAZMAT
NPDES

Relative:
Lower

LUST:

Actual:
2153 ft.

Name: TREASURE VALLEY COMMUNITY COLLEGE
Address: 650 COLLEGE BLVD
City,State,Zip: ONTARIO, OR 97914
Region: Eastern Region
Facility ID: 23-89-0001
Cleanup Received Date: 08/29/1989
Cleanup Start Date: 08/29/1989
Cleanup Complete Date: 04/01/1992
Decode for Region: East Region

UST:

Name: TREASURE VALLEY COMMUNITY COLLEGE
Address: 650 COLLEGE BLVD
City: ONTARIO
Facility ID: 10286
Facility Telephone: (503) 889-6493
Permittee Name: RANDY GRIFIN
Number of Permitted Tanks: Not reported
Active Tanks: Not reported
Decommissioned Tanks: 3
Number of Tanks: 3

HAZMAT:

Name: Not reported
Address: 650 COLLEGE BLVD
City,State,Zip: ONTARIO, OR 97914
Responsible Party: Not reported
RP Company: Not reported
RP Address: Not reported
RP City,St,Zip: Not reported
Facility ID: HM14-12-0049
OERS Number: Not reported
Dept Rsp: Not reported
Narrative: Not reported
Property Loss: Not reported
Amount Released: 10
Service County: Not reported
Service Name: Hazmat Team 14
Incident Type: Not reported
Civilian Casualty Activity: Not reported
Chemical Name: Hydrochloric acid
Hazmat Area Affected: Square feet
Hazmat Area Evacuated: Not reported
Hazmat Container Type: Drum
Hazmat Physical State Released: Liquid
Hazmat Released Into: Ground
Hazmat Released Volume Units: Gallons
Hazmat Released Weight Units: Not reported
Hazmat Released From: Outside of structure
Hazmat Area Affected Measurement: 200
Hazmat No. of People Evacuated: Not reported

Map ID
Direction
Distance
Elevation

MAP FINDINGS

Site

Database(s)

EDR ID Number
EPA ID Number

TREASURE VALLEY COMMUNITY COLLEGE (Continued)

U000439144

Hazmat No of Buildings Evacuated:	Not reported
Incident Content Loss:	Not reported
Civilian Casualty Patient Disposition:	Not reported
Incident Mixed Use Property:	Educational use
Location Type:	Street address
Incident Aid Given Or Received:	Automatic aid received
Incident AID Received from FDID:	FALSE
Incident Aided Department FDID:	Not reported
Person Involved Business Name:	SAIA Motor Freight Line L
Person Involved First Name:	Not reported
Person Involved Last Name:	Not reported
Person Involved Type:	Owner
Person Involved Phone Number:	Not reported
Person Involved Primary Language:	Not reported
Hazmat Evacuated Measurement:	Not reported
Hazmat Story of Release:	1
Remark:	Hazmat Incident: Product trade name- Spill Dragon UN 3264 (Hydrochloric Acid) 55 gal plastic drum.Hole rubbed in side of drum during transport. Product released approximately 10 gallons to trailer and lot outside. Driver laid drum on side to stop release. Product released to back of trailer, and asphalt parking lot.Off site recon gathered shipping papers, MSDS and insurance information.Entry team patched drum and over packed. Decon water tested neutral and was released.H2O environmental (Joe Wickenden) assumed responsibility for scene.HM14 cleared with incident stabilized.
Incident District:	Not reported
Date Added:	Not reported
Unit:	Not reported
Agency Phone:	Not reported
Osfm Incident Report Number:	HM14-12-0049
Dept. Responding:	Not reported
Person Making Report:	Not reported
Title:	Not reported
Agency:	Not reported
Phone:	Not reported
Date Of Incident:	08/20/2012
Call Time:	12:36
In Route:	Not reported
Arrival:	Not reported
Depart Scene:	Not reported
Back In Quarters:	Not reported
In Service:	Not reported
Dist Of Incident:	Not reported
Were State Resources Used?:	Not reported
Was Oers Notified?:	Not reported
Oers Number:	Not reported
Team Number:	Not reported
Agency Report Number:	Not reported
Unit:	Not reported
Highway:	Not reported
Mile Post:	Not reported
Scene Type:	Not reported
Area Type:	Not reported
Responsible Party(ies):	Not reported
Company:	Not reported
Respcontact:	Not reported
Address:	Not reported

Map ID
Direction
Distance
Elevation

MAP FINDINGS

Site

Database(s)

EDR ID Number
EPA ID Number

TREASURE VALLEY COMMUNITY COLLEGE (Continued)

U000439144

Resp City:	Not reported
Resp State:	Not reported
Resp ZipCode:	Not reported
Phone:	Not reported
Resp Phone2:	Not reported
Weather:	Not reported
Temperature:	Not reported
Wind Speed:	Not reported
Wind Direction:	Not reported
Were Haz Materials Released?:	Not reported
Operation Performed:	Not reported
Cause:	Container or containment failure
Vehicle And Cargo:	Not reported
Fixed Property:	Not reported
Total Loss:	Not reported
Hazmat Population Density:	Urban center - Densely populated
HazMat Actions Taken - Description:	Identify, analyze hazardous materials
Hazmat Factors Contributing To Release:	Improper movement of hazardous materials container
Hazmat DOT Hazard Classification:	Class 8 - Corrosive materials
Hazmat CAS Number:	7647-01-0
Hazardous Materials Release:	Household/office solvent or chemical spill
Fire Incident Type:	Chemical spill or leak
Property Use:	Highway or divided highway
Latitude:	Not reported
Longitude:	Not reported
Hazmat Disposition:	Released to property owner or manager
Name:	Not reported
Address:	650 COLLEGE BLVD
City,State,Zip:	ONTARIO, OR 97914
Responsible Party:	Not reported
RP Company:	Not reported
RP Address:	Not reported
RP City,St,Zip:	Not reported
Facility ID:	HM14-12-0049
OERS Number:	Not reported
Dept Rsp:	Not reported
Narrative:	Not reported
Property Loss:	Not reported
Amount Released:	10
Service County:	Not reported
Service Name:	Hazmat Team 14
Incident Type:	Not reported
Civilian Casualty Activity:	Not reported
Chemical Name:	Hydrochloric acid
Hazmat Area Affected:	Square feet
Hazmat Area Evacuated:	Not reported
Hazmat Container Type:	Drum
Hazmat Physical State Released:	Liquid
Hazmat Released Into:	Ground
Hazmat Released Volume Units:	Gallons
Hazmat Released Weight Units:	Not reported
Hazmat Released From:	Outside of structure
Hazmat Area Affected Measurement:	200
Hazmat No. of People Evacuated:	Not reported
Hazmat No of Buildings Evacuated:	Not reported
Incident Content Loss:	Not reported

Map ID
Direction
Distance
Elevation

MAP FINDINGS

Site

Database(s)

EDR ID Number
EPA ID Number

TREASURE VALLEY COMMUNITY COLLEGE (Continued)

U000439144

Civilian Casualty Patient Disposition: Not reported
Incident Mixed Use Property: Educational use
Location Type: Street address
Incident Aid Given Or Received: Automatic aid received
Incident AID Received from FDID: FALSE
Incident Aided Department FDID: Not reported
Person Involved Business Name: SAIA Motor Freight Line L
Person Involved First Name: Not reported
Person Involved Last Name: Not reported
Person Involved Type: Owner
Person Involved Phone Number: Not reported
Person Involved Primary Language: Not reported
Hazmat Evacuated Measurement: Not reported
Hazmat Story of Release: 1
Remark: Hazmat Incident: Product trade name- Spill Dragon UN 3264 (Hydrochloric Acid) 55 gal plastic drum.Hole rubbed in side of drum during transport. Product released approximately 10 gallons to trailer and lot outside. Driver laid drum on side to stop release. Product released to back of trailer, and asphalt parking lot.Off site recon gathered shipping papers, MSDS and insurance information.Entry team patched drum and over packed. Decon water tested neutral and was released.H2O environmental (Joe Wickenden) assumed responsibility for scene.HM14 cleared with incident stabilized.
Incident District: Not reported
Date Added: Not reported
Unit: Not reported
Agency Phone: Not reported
Osfm Incident Report Number: HM14-12-0049
Dept. Responding: Not reported
Person Making Report: Not reported
Title: Not reported
Agency: Not reported
Phone: Not reported
Date Of Incident: 08/20/2012
Call Time: 12:36
In Route: Not reported
Arrival: Not reported
Depart Scene: Not reported
Back In Quarters: Not reported
In Service: Not reported
Dist Of Incident: Not reported
Were State Resources Used?: Not reported
Was Oers Notified?: Not reported
Oers Number: Not reported
Team Number: Not reported
Agency Report Number: Not reported
Unit: Not reported
Highway: Not reported
Mile Post: Not reported
Scene Type: Not reported
Area Type: Not reported
Responsible Party(les): Not reported
Company: Not reported
Respcontact: Not reported
Address: Not reported
Resp City: Not reported
Resp State: Not reported

Map ID
Direction
Distance
Elevation

MAP FINDINGS

Site

Database(s)

EDR ID Number
EPA ID Number

TREASURE VALLEY COMMUNITY COLLEGE (Continued)

U000439144

Resp ZipCode:	Not reported
Phone:	Not reported
Resp Phone2:	Not reported
Weather:	Not reported
Temperature:	Not reported
Wind Speed:	Not reported
Wind Direction:	Not reported
Were Haz Materials Released?:	Not reported
Operation Performed:	Not reported
Cause:	Container or containment failure
Vehicle And Cargo:	Not reported
Fixed Property:	Not reported
Total Loss:	Not reported
Hazmat Population Density:	Urban center - Densely populated
HazMat Actions Taken - Description:	Identify, analyze hazardous materials
Hazmat Factors Contributing To Release:	Improper movement of hazardous materials container
Hazmat DOT Hazard Classification:	Class 8 - Corrosive materials
Hazmat CAS Number:	7647-01-0
Hazardous Materials Release:	Household/office solvent or chemical spill
Fire Incident Type:	Chemical spill or leak
Property Use:	Highway or divided highway
Latitude:	Not reported
Longitude:	Not reported
Hazmat Disposition:	Released to property owner or manager
Name:	Not reported
Address:	650 COLLEGE BLVD
City,State,Zip:	ONTARIO, OR 97914
Responsible Party:	Not reported
RP Company:	Not reported
RP Address:	Not reported
RP City,St,Zip:	Not reported
Facility ID:	HM14-12-0049
OERS Number:	Not reported
Dept Rsp:	Not reported
Narrative:	Not reported
Property Loss:	Not reported
Amount Released:	10
Service County:	Not reported
Service Name:	Hazmat Team 14
Incident Type:	Not reported
Civilian Casualty Activity:	Not reported
Chemical Name:	Hydrochloric acid
Hazmat Area Affected:	Square feet
Hazmat Area Evacuated:	Not reported
Hazmat Container Type:	Drum
Hazmat Physical State Released:	Liquid
Hazmat Released Into:	Ground
Hazmat Released Volume Units:	Gallons
Hazmat Released Weight Units:	Not reported
Hazmat Released From:	Outside of structure
Hazmat Area Affected Measurement:	200
Hazmat No. of People Evacuated:	Not reported
Hazmat No of Buildings Evacuated:	Not reported
Incident Content Loss:	Not reported
Civilian Casualty Patient Disposition:	Not reported
Incident Mixed Use Property:	Educational use

Map ID
Direction
Distance
Elevation

MAP FINDINGS

Site

Database(s)

EDR ID Number
EPA ID Number

TREASURE VALLEY COMMUNITY COLLEGE (Continued)

U000439144

Location Type:	Street address
Incident Aid Given Or Received:	Automatic aid received
Incident AID Received from FDID:	FALSE
Incident Aided Department FDID:	Not reported
Person Involved Business Name:	SAIA Motor Freight Line L
Person Involved First Name:	Not reported
Person Involved Last Name:	Not reported
Person Involved Type:	Owner
Person Involved Phone Number:	Not reported
Person Involved Primary Language:	Not reported
Hazmat Evacuated Measurement:	Not reported
Hazmat Story of Release:	1
Remark:	Hazmat Incident: Product trade name- Spill Dragon UN 3264 (Hydrochloric Acid) 55 gal plastic drum.Hole rubbed in side of drum during transport. Product released approximately 10 gallons to trailer and lot outside. Driver laid drum on side to stop release. Product released to back of trailer, and asphalt parking lot.Off site recon gathered shipping papers, MSDS and insurance information.Entry team patched drum and over packed. Decon water tested neutral and was released.H2O environmental (Joe Wickenden) assumed responsibility for scene.HM14 cleared with incident stabilized.
Incident District:	Not reported
Date Added:	Not reported
Unit:	Not reported
Agency Phone:	Not reported
Osfm Incident Report Number:	HM14-12-0049
Dept. Responding:	Not reported
Person Making Report:	Not reported
Title:	Not reported
Agency:	Not reported
Phone:	Not reported
Date Of Incident:	08/20/2012
Call Time:	12:36
In Route:	Not reported
Arrival:	Not reported
Depart Scene:	Not reported
Back In Quarters:	Not reported
In Service:	Not reported
Dist Of Incident:	Not reported
Were State Resources Used?:	Not reported
Was Oers Notified?:	Not reported
Oers Number:	Not reported
Team Number:	Not reported
Agency Report Number:	Not reported
Unit:	Not reported
Highway:	Not reported
Mile Post:	Not reported
Scene Type:	Not reported
Area Type:	Not reported
Responsible Party(les):	Not reported
Company:	Not reported
Respcontact:	Not reported
Address:	Not reported
Resp City:	Not reported
Resp State:	Not reported
Resp ZipCode:	Not reported
Phone:	Not reported

Map ID
Direction
Distance
Elevation

MAP FINDINGS

Site

Database(s)

EDR ID Number
EPA ID Number

TREASURE VALLEY COMMUNITY COLLEGE (Continued)

U000439144

Resp Phone2:	Not reported
Weather:	Not reported
Temperature:	Not reported
Wind Speed:	Not reported
Wind Direction:	Not reported
Were Haz Materials Released?:	Not reported
Operation Performed:	Not reported
Cause:	Container or containment failure
Vehicle And Cargo:	Not reported
Fixed Property:	Not reported
Total Loss:	Not reported
Hazmat Population Density:	Urban center - Densely populated
HazMat Actions Taken - Description:	Identify, analyze hazardous materials
Hazmat Factors Contributing To Release:	Improper movement of hazardous materials container
Hazmat DOT Hazard Classification:	Class 8 - Corrosive materials
Hazmat CAS Number:	7647-01-0
Hazardous Materials Release:	Household/office solvent or chemical spill
Fire Incident Type:	Chemical spill or leak
Property Use:	Highway or divided highway
Latitude:	Not reported
Longitude:	Not reported
Hazmat Disposition:	Released to property owner or manager

NPDES:

Name:	TVCC NEW RESIDENCE HALL
Address:	650 COLLEGE BLVD.
City,State,Zip:	ONTARIO, OR 97914
WQ File Nbr:	114941
Legal Name:	KREIZENBECK, LLC
Region:	ER
Pri SIC:	1522
Latitude:	44.02290
Longitude:	-116.97320
Category:	STORMWATER
Permit Type:	GEN12C
Permit Active:	FALSE
Permit Description:	Storm Water: Construction activities - 1 acre or more
Expiration Date:	11/30/2010
EPA Number:	ORR10A008
UIC Facility:	FALSE
Admin Agent:	Pendleton Office
Last Action Date:	11/09/2006
Permit Writer:	Williams, Heidi
Compliance Inspector:	Not reported
DMR Reviewer:	Not reported
Application Number:	979336
Class:	N/A
Start Date:	12/29/2005
Region Decode:	East Region
Ownership:	STATE
Permit Group:	NPDES General Permit - Industrial storm water discharges
EPA Class:	MINOR
Permit Number:	20263

MAP FINDINGS

Map ID
 Direction
 Distance
 Elevation

Site

Database(s)

EDR ID Number
 EPA ID Number

J43
WNW
1/8-1/4
0.229 mi.
1208 ft.

TREASURE VALLEY COMM COLLEGE
650 COLLEGE BLVD
ONTARIO, OR 97914
Site 4 of 6 in cluster J

HSIS S111256295
N/A

Relative:
Lower

HSIS:

Actual:
2153 ft.

Name:	TREASURE VALLEY COMM COLLEGE
Address:	650 COLLEGE BLVD
City,State,Zip:	ONTARIO, OR 97914
Facility ID:	042846
Department Or Division Of Company:	PHYSICAL PLANT
Chemical Is Extremely Hazardous Substance (EHS):	N
Contains 112R:	N
Facility Has Written Emergency Plan:	Y
NAICS Code 1:	611310
NAICS Desc 1:	COLLEGES, UNIVERSITIES, & PROFESSIONAL SC
NAICS Code 2:	000000
NAICS Desc 2:	Not reported
Manager Name:	KEVIN KIMBALL
Business Phone:	5418818822
Mailing Address:	650 COLLEGE BLVD
Mailing City:	ONTARIO
Mailing State:	OR
Mailing Zip:	97914
No. of Employees:	3500
Day Phone:	5412129576
Placard:	N
Fire Dept Code:	0274
FD:	ONTARIO F&R
Sprinkler System:	Y
Emergency Contact:	BERNIE BABCOCK
Emergency Procedure:	SWITCHBOARD-PHYSICAL PLANT
Business Type:	EDUCATION
Facility Type:	Not reported
Department:	Not reported
Status:	Not reported
Latitude:	Not reported
Longitude:	Not reported
Status TRI:	Not reported
Status RMP:	Not reported
Status PSM:	Not reported
Status CR2K:	Not reported
Status 302:	Not reported
Owner Name:	Not reported
Last Reported ID:	Not reported
Case Number:	Not reported
Chemical Name:	Not reported
EHS Name:	Not reported
Is Pure:	Not reported
Is Mix:	Not reported
Is EHS:	Not reported
Mixture Component:	Not reported
Maximum Daily Amount Code:	Not reported
Maximum Daily Amount Unit:	Not reported
Chemical Added Date:	Not reported
Is Chem PSM:	Not reported
Is Chem 112R:	Not reported
Is Chem 302:	Not reported

Map ID
Direction
Distance
Elevation

MAP FINDINGS

Site

Database(s)

EDR ID Number
EPA ID Number

TREASURE VALLEY COMM COLLEGE (Continued)

S111256295

Is Pesticide:	Not reported
Is Fertilizer:	Not reported
Physical State:	Not reported
UNNA Number:	Not reported
NFPA Health:	Not reported
NFPA Flammability:	Not reported
NFPA Reactivity:	Not reported
NFPA Special Notice:	Not reported
Hazards:	Not reported
Number of Days Onsite:	Not reported
Year:	Not reported
Case Number:	75456
Chemical Name:	FREON 22
EHS Name:	Not reported
Is Pure:	Yes
Is Mix:	No
Is EHS:	Not reported
Mixture Component:	Not reported
Maximum Daily Amount Code:	3
Maximum Daily Amount Unit:	gal
Chemical Added Date:	03/14/2017
Is Chem PSM:	No
Is Chem 112R:	No
Is Chem 302:	No
Is Pesticide:	No
Is Fertilizer:	No
Physical State:	Gas
UNNA Number:	1018
NFPA Health:	1
NFPA Flammability:	0
NFPA Reactivity:	1
NFPA Special Notice:	Not reported
Hazards:	Health Aspiration, Health Respiratory, Health SeriousEye, Health SkinCorrosion, Physical Flammable
Number of Days Onsite:	365
Year:	2018
Case Number:	7720787
Chemical Name:	IRON SULFATE
EHS Name:	Not reported
Is Pure:	No
Is Mix:	Yes
Is EHS:	Not reported
Mixture Component:	Not reported
Maximum Daily Amount Code:	3
Maximum Daily Amount Unit:	lbs
Chemical Added Date:	03/14/2017
Is Chem PSM:	No
Is Chem 112R:	No
Is Chem 302:	No
Is Pesticide:	No
Is Fertilizer:	No
Physical State:	Solid
UNNA Number:	9125
NFPA Health:	Not reported
NFPA Flammability:	Not reported

Map ID
Direction
Distance
Elevation

MAP FINDINGS

Site

Database(s)

EDR ID Number
EPA ID Number

TREASURE VALLEY COMM COLLEGE (Continued)

S111256295

NFPA Reactivity:	Not reported
NFPA Special Notice:	Not reported
Hazards:	Health Respiratory, Health SeriousEye, Health SkinCorrosion
Number of Days Onsite:	365
Year:	2018
Case Number:	7782447
Chemical Name:	OXYGEN
EHS Name:	Not reported
Is Pure:	Yes
Is Mix:	No
Is EHS:	Not reported
Mixture Component:	Not reported
Maximum Daily Amount Code:	3
Maximum Daily Amount Unit:	cuft
Chemical Added Date:	03/14/2017
Is Chem PSM:	No
Is Chem 112R:	No
Is Chem 302:	No
Is Pesticide:	No
Is Fertilizer:	No
Physical State:	Gas
UNNA Number:	1072
NFPA Health:	0
NFPA Flammability:	0
NFPA Reactivity:	0
NFPA Special Notice:	OX
Hazards:	Health Respiratory, Health SeriousEye, Health SkinCorrosion, Physical Combustive, Physical Flammable
Number of Days Onsite:	365
Year:	2018
Case Number:	7440371
Chemical Name:	ARGON
EHS Name:	Not reported
Is Pure:	Yes
Is Mix:	No
Is EHS:	Not reported
Mixture Component:	Not reported
Maximum Daily Amount Code:	3
Maximum Daily Amount Unit:	cuft
Chemical Added Date:	03/14/2017
Is Chem PSM:	No
Is Chem 112R:	No
Is Chem 302:	No
Is Pesticide:	No
Is Fertilizer:	No
Physical State:	Gas
UNNA Number:	1006
NFPA Health:	0
NFPA Flammability:	0
NFPA Reactivity:	0
NFPA Special Notice:	N/A
Hazards:	Health Respiratory, Health SeriousEye, Health SkinCorrosion, Physical Flammable
Number of Days Onsite:	365
Year:	2018

Map ID
Direction
Distance
Elevation

MAP FINDINGS

Site

Database(s)

EDR ID Number
EPA ID Number

TREASURE VALLEY COMM COLLEGE (Continued)

S111256295

Case Number: 1310583
Chemical Name: BOILER WATER TREATMENT
EHS Name: Not reported
Is Pure: No
Is Mix: Yes
Is EHS: Not reported
Mixture Component: Not reported
Maximum Daily Amount Code: 2
Maximum Daily Amount Unit: gal
Chemical Added Date: 03/14/2017
Is Chem PSM: No
Is Chem 112R: No
Is Chem 302: No
Is Pesticide: No
Is Fertilizer: No
Physical State: Liquid
UNNA Number: Not reported
NFPA Health: Not reported
NFPA Flammability: Not reported
NFPA Reactivity: Not reported
NFPA Special Notice: Not reported
Hazards: Health Carcinogenicity, Health Respiratory, Health SeriousEye, Health SkinCorrosion, Physical Corrosive
Number of Days Onsite: 365
Year: 2018

Case Number: 124389
Chemical Name: CARBON DIOXIDE
EHS Name: Not reported
Is Pure: Yes
Is Mix: No
Is EHS: Not reported
Mixture Component: Not reported
Maximum Daily Amount Code: 3
Maximum Daily Amount Unit: gal
Chemical Added Date: 03/14/2017
Is Chem PSM: No
Is Chem 112R: No
Is Chem 302: No
Is Pesticide: No
Is Fertilizer: No
Physical State: Gas
UNNA Number: 1013
NFPA Health: 2
NFPA Flammability: 0
NFPA Reactivity: 0
NFPA Special Notice: SA
Hazards: Health Respiratory, Health SeriousEye, Health SkinCorrosion, Physical Combustive, Physical Flammable
Number of Days Onsite: 365
Year: 2018

Case Number: 124389
Chemical Name: CARBON DIOXIDE/ARGON MIX
EHS Name: Not reported
Is Pure: No
Is Mix: Yes

Map ID
Direction
Distance
Elevation

MAP FINDINGS

Site

Database(s)

EDR ID Number
EPA ID Number

TREASURE VALLEY COMM COLLEGE (Continued)

S111256295

Is EHS:	Not reported
Mixture Component:	Not reported
Maximum Daily Amount Code:	3
Maximum Daily Amount Unit:	cuft
Chemical Added Date:	03/14/2017
Is Chem PSM:	No
Is Chem 112R:	No
Is Chem 302:	No
Is Pesticide:	No
Is Fertilizer:	No
Physical State:	Gas
UNNA Number:	1956
NFPA Health:	3
NFPA Flammability:	0
NFPA Reactivity:	0
NFPA Special Notice:	Not reported
Hazards:	Health Asphyxiant, Health Respiratory, Health SkinCorrosion, Physical Combustive, Physical Flammable
Number of Days Onsite:	365
Year:	2018

Chemical:

Chemical Name:	FREON 22
Physical Description:	GAS
Case Number:	75456
Facility Id:	042846
Physical State Of The Substance:	3
Average Amount Possessed During The Year Code:	03
Maximum Amount Possessed During The Year Code:	20
Applicable Unit Of Measure Code:	2
Description Of The Unit Of Measure:	GALLONS
Type Code:	L
Description:	CYLINDER
Type Code:	Not reported
Temperature Description:	Not reported
Pressure of Code:	2
Pressure Description:	GREATER THAN NORMAL PRESSURE
Pressure of Code:	Not reported
Pressure Description:	Not reported
Temperature Description:	NORMAL TEMPERATURE
Temperature of The Hazardous Substance Code:	4
Temperature Description:	Not reported
Temperature of The Hazardous Substance Code:	Not reported
Days Hazardous Substance On Site During Year:	365
Is The Substance Protected A Trade Secret:	False
Description Of The Max Qnty Code:	1,000-4,999
Description Of The Avg Qnty Code:	20-49
Most Hazardous Ingridient:	CHLORODIFLUOROMETHANE
United Nations/north America 4 Digit Class Number:	1018
Hazard Rank:	2
EHS Ingredient:	Not reported
Substance Pure:	True
Substance Mix:	False
First Hazardous Class Code For Chemical:	Non-flammable Gas
Second Hazardous Class Code For Chemical:	Acute Health Hazard
Third Hazardous Class Code For Chemical:	Not reported
Hazard Class 1 Of The Chemical:	2.2

Map ID
Direction
Distance
Elevation

MAP FINDINGS

Site

Database(s)

EDR ID Number
EPA ID Number

TREASURE VALLEY COMM COLLEGE (Continued)

S111256295

Hazard Class 2 Of The Chemical: 6.3
Hazard Class 3 Of The Chemical: Not reported

Additional Chemical:
Chemical Is A Toxic 313 Chemical: Y
EPA Pesticide Registration Number: Not reported
Contains 112R: N
Contains EHS: N
Fertilizer: N
Pesticide: N
Contains 313: N

Chemical Name: IRON SULFATE
Physical Description: SOLID
Case Number: 7720787
Facility Id: 042846
Physical State Of The Substance: 1
Average Amount Possessed During The Year Code: 10
Maximum Amount Possessed During The Year Code: 20
Applicable Unit Of Measure Code: 1
Description Of The Unit Of Measure: POUNDS
Type Code: J
Description: BAG
Type Code: Not reported
Temperature Description: Not reported
Pressure of Code: 1
Pressure Description: NORMAL PRESSURE
Pressure of Code: Not reported
Pressure Description: Not reported
Temperature Description: NORMAL TEMPERATURE
Temperature of The Hazardous Substance Code: 4
Temperature Description: Not reported
Temperature of The Hazardous Substance Code: Not reported
Days Hazardous Substance On Site During Year: 365
Is The Substance Protected A Trade Secret: False
Description Of The Max Qty Code: 1,000-4,999
Description Of The Avg Qty Code: 200-499
Most Hazardous Ingredient: FERROUS SULPHATE
United Nations/north America 4 Digit Class Number: 9125
Hazard Rank: 2
EHS Ingredient: Not reported
Substance Pure: False
Substance Mix: True
First Hazardous Class Code For Chemical: Acute Health Hazard
Second Hazardous Class Code For Chemical: Not reported
Third Hazardous Class Code For Chemical: Not reported
Hazard Class 1 Of The Chemical: 6.3
Hazard Class 2 Of The Chemical: Not reported
Hazard Class 3 Of The Chemical: Not reported

Additional Chemical:
Chemical Is A Toxic 313 Chemical: N
EPA Pesticide Registration Number: Not reported
Contains 112R: N
Contains EHS: N
Fertilizer: N
Pesticide: N

Map ID
Direction
Distance
Elevation

MAP FINDINGS

Site

Database(s)

EDR ID Number
EPA ID Number

TREASURE VALLEY COMM COLLEGE (Continued)

S111256295

Contains 313: N

Chemical Name: OXYGEN
Physical Description: GAS
Case Number: 7782447
Facility Id: 042846
Physical State Of The Substance: 3
Average Amount Possessed During The Year Code: 21
Maximum Amount Possessed During The Year Code: 21
Applicable Unit Of Measure Code: 3
Description Of The Unit Of Measure: CUBIC FEET
Type Code: L
Description: CYLINDER
Type Code: Not reported
Temperature Description: Not reported
Pressure of Code: 2
Pressure Description: GREATER THAN NORMAL PRESSURE
Pressure of Code: Not reported
Pressure Description: Not reported
Temperature Description: NORMAL TEMPERATURE
Temperature of The Hazardous Substance Code: 4
Temperature Description: Not reported
Temperature of The Hazardous Substance Code: Not reported
Days Hazardous Substance On Site During Year: 365
Is The Substance Protected A Trade Secret: False
Description Of The Max Qty Code: 5,000-9,999
Description Of The Avg Qty Code: 5,000-9,999
Most Hazardous Ingridient: OXYGEN
United Nations/north America 4 Digit Class Number: 1072
Hazard Rank: 2
EHS Ingredient: NONE LISTED ON SDS
Substance Pure: True
Substance Mix: False
First Hazardous Class Code For Chemical: Oxidizers
Second Hazardous Class Code For Chemical: Non-flammable Gas
Third Hazardous Class Code For Chemical: Not reported
Hazard Class 1 Of The Chemical: 5.1
Hazard Class 2 Of The Chemical: 2.2
Hazard Class 3 Of The Chemical: Not reported

Additional Chemical:

Chemical Is A Toxic 313 Chemical: N
EPA Pesticide Registration Number: Not reported
Contains 112R: N
Contains EHS: N
Fertilizer: N
Pesticide: N
Contains 313: N

Chemical Name: ARGON
Physical Description: GAS
Case Number: 7440371
Facility Id: 042846
Physical State Of The Substance: 3
Average Amount Possessed During The Year Code: 20
Maximum Amount Possessed During The Year Code: 21

Map ID
Direction
Distance
Elevation

MAP FINDINGS

Site

Database(s)

EDR ID Number
EPA ID Number

TREASURE VALLEY COMM COLLEGE (Continued)

S111256295

Applicable Unit Of Measure Code: 3
Description Of The Unit Of Measure: CUBIC FEET
Type Code: L
Description: CYLINDER
Type Code: Not reported
Temperature Description: Not reported
Pressure of Code: 2
Pressure Description: GREATER THAN NORMAL PRESSURE
Pressure of Code: Not reported
Pressure Description: Not reported
Temperature Description: NORMAL TEMPERATURE
Temperature of The Hazardous Substance Code: 4
Temperature Description: Not reported
Temperature of The Hazardous Substance Code: Not reported
Days Hazardous Substance On Site During Year: 365
Is The Substance Protected A Trade Secret: False
Description Of The Max Qty Code: 5,000-9,999
Description Of The Avg Qty Code: 1,000-4,999
Most Hazardous Ingridient: ARGON
United Nations/north America 4 Digit Class Number: 1006
Hazard Rank: 2
EHS Ingredient: NONE LISTED ON SDS
Substance Pure: True
Substance Mix: False
First Hazardous Class Code For Chemical: Non-flammable Gas
Second Hazardous Class Code For Chemical: Not reported
Third Hazardous Class Code For Chemical: Not reported
Hazard Class 1 Of The Chemical: 2.2
Hazard Class 2 Of The Chemical: Not reported
Hazard Class 3 Of The Chemical: Not reported

Additional Chemical:

Chemical Is A Toxic 313 Chemical: N
EPA Pesticide Registration Number: Not reported
Contains 112R: N
Contains EHS: N
Fertilizer: N
Pesticide: N
Contains 313: N

Chemical Name: ARGON/HELIUM/CO2
Physical Description: GAS
Case Number: 7440371
Facility Id: 042846
Physical State Of The Substance: 3
Average Amount Possessed During The Year Code: 11
Maximum Amount Possessed During The Year Code: 11
Applicable Unit Of Measure Code: 3
Description Of The Unit Of Measure: CUBIC FEET
Type Code: L
Description: CYLINDER
Type Code: Not reported
Temperature Description: Not reported
Pressure of Code: 2
Pressure Description: GREATER THAN NORMAL PRESSURE
Pressure of Code: Not reported
Pressure Description: Not reported

Map ID
Direction
Distance
Elevation

MAP FINDINGS

Site

Database(s)

EDR ID Number
EPA ID Number

TREASURE VALLEY COMM COLLEGE (Continued)

S111256295

Temperature Description:	NORMAL TEMPERATURE
Temperature of The Hazardous Substance Code:	4
Temperature Description:	Not reported
Temperature of The Hazardous Substance Code:	Not reported
Days Hazardous Substance On Site During Year:	365
Is The Substance Protected A Trade Secret:	False
Description Of The Max Qnty Code:	500-999
Description Of The Avg Qnty Code:	500-999
Most Hazardous Ingridient:	ARGON
United Nations/north America 4 Digit Class Number:	1956
Hazard Rank:	2
EHS Ingredient:	Not reported
Substance Pure:	False
Substance Mix:	True
First Hazardous Class Code For Chemical:	Non-flammable Gas
Second Hazardous Class Code For Chemical:	Not reported
Third Hazardous Class Code For Chemical:	Not reported
Hazard Class 1 Of The Chemical:	2.2
Hazard Class 2 Of The Chemical:	Not reported
Hazard Class 3 Of The Chemical:	Not reported
Additional Chemical:	
Chemical Is A Toxic 313 Chemical:	N
EPA Pesticide Registration Number:	Not reported
Contains 112R:	N
Contains EHS:	N
Fertilizer:	N
Pesticide:	N
Contains 313:	N
Chemical Name:	BOILER WATER TREATMENT
Physical Description:	LIQUID
Case Number:	1310583
Facility Id:	042846
Physical State Of The Substance:	2
Average Amount Possessed During The Year Code:	11
Maximum Amount Possessed During The Year Code:	11
Applicable Unit Of Measure Code:	2
Description Of The Unit Of Measure:	GALLONS
Type Code:	C
Description:	TANK INSIDE BUILDING
Type Code:	Not reported
Temperature Description:	Not reported
Pressure of Code:	1
Pressure Description:	NORMAL PRESSURE
Pressure of Code:	Not reported
Pressure Description:	Not reported
Temperature Description:	NORMAL TEMPERATURE
Temperature of The Hazardous Substance Code:	4
Temperature Description:	Not reported
Temperature of The Hazardous Substance Code:	Not reported
Days Hazardous Substance On Site During Year:	365
Is The Substance Protected A Trade Secret:	False
Description Of The Max Qnty Code:	500-999
Description Of The Avg Qnty Code:	500-999
Most Hazardous Ingridient:	POTASSIUM HYDROXIDE
United Nations/north America 4 Digit Class Number:	Not reported

Map ID
Direction
Distance
Elevation

MAP FINDINGS

Site

Database(s)

EDR ID Number
EPA ID Number

TREASURE VALLEY COMM COLLEGE (Continued)

S111256295

Hazard Rank:	2
EHS Ingredient:	Not reported
Substance Pure:	False
Substance Mix:	True
First Hazardous Class Code For Chemical:	Corrosive Material
Second Hazardous Class Code For Chemical:	Not reported
Third Hazardous Class Code For Chemical:	Not reported
Hazard Class 1 Of The Chemical:	8.0
Hazard Class 2 Of The Chemical:	Not reported
Hazard Class 3 Of The Chemical:	Not reported
Additional Chemical:	
Chemical Is A Toxic 313 Chemical:	Not reported
EPA Pesticide Registration Number:	Not reported
Contains 112R:	Not reported
Contains EHS:	Not reported
Fertilizer:	Not reported
Pesticide:	Not reported
Contains 313:	Not reported
Chemical Name:	CARBON DIOXIDE
Physical Description:	GAS
Case Number:	124389
Facility Id:	042846
Physical State Of The Substance:	3
Average Amount Possessed During The Year Code:	10
Maximum Amount Possessed During The Year Code:	20
Applicable Unit Of Measure Code:	2
Description Of The Unit Of Measure:	GALLONS
Type Code:	L
Description:	CYLINDER
Type Code:	Not reported
Temperature Description:	Not reported
Pressure of Code:	2
Pressure Description:	GREATER THAN NORMAL PRESSURE
Pressure of Code:	Not reported
Pressure Description:	Not reported
Temperature Description:	NORMAL TEMPERATURE
Temperature of The Hazardous Substance Code:	4
Temperature Description:	Not reported
Temperature of The Hazardous Substance Code:	Not reported
Days Hazardous Substance On Site During Year:	365
Is The Substance Protected A Trade Secret:	False
Description Of The Max Qnty Code:	1,000-4,999
Description Of The Avg Qnty Code:	200-499
Most Hazardous Ingridient:	CARBON DIOXIDE
United Nations/north America 4 Digit Class Number:	1013
Hazard Rank:	2
EHS Ingredient:	NONE LISTED ON MSDS
Substance Pure:	True
Substance Mix:	False
First Hazardous Class Code For Chemical:	Acute Health Hazard
Second Hazardous Class Code For Chemical:	Non-flammable Gas
Third Hazardous Class Code For Chemical:	Not reported
Hazard Class 1 Of The Chemical:	6.3
Hazard Class 2 Of The Chemical:	2.2
Hazard Class 3 Of The Chemical:	Not reported

Map ID
Direction
Distance
Elevation

MAP FINDINGS

Site

Database(s)

EDR ID Number
EPA ID Number

TREASURE VALLEY COMM COLLEGE (Continued)

S111256295

Additional Chemical:

Chemical Is A Toxic 313 Chemical: N
EPA Pesticide Registration Number: Not reported
Contains 112R: N
Contains EHS: N
Fertilizer: N
Pesticide: N
Contains 313: N

Chemical Name: CARBON DIOXIDE/ARGON MIX
Physical Description: GAS
Case Number: 124389
Facility Id: 042846
Physical State Of The Substance: 3
Average Amount Possessed During The Year Code: 20
Maximum Amount Possessed During The Year Code: 20
Applicable Unit Of Measure Code: 3
Description Of The Unit Of Measure: CUBIC FEET
Type Code: L
Description: CYLINDER
Type Code: Not reported
Temperature Description: Not reported
Pressure of Code: 2
Pressure Description: GREATER THAN NORMAL PRESSURE
Pressure of Code: Not reported
Pressure Description: Not reported
Temperature Description: NORMAL TEMPERATURE
Temperature of The Hazardous Substance Code: 4
Temperature Description: Not reported
Temperature of The Hazardous Substance Code: Not reported
Days Hazardous Substance On Site During Year: 365
Is The Substance Protected A Trade Secret: False
Description Of The Max Qnty Code: 1,000-4,999
Description Of The Avg Qnty Code: 1,000-4,999
Most Hazardous Ingridient: CARBON DIOXIDE
United Nations/north America 4 Digit Class Number: 1956
Hazard Rank: 2
EHS Ingredient: Not reported
Substance Pure: False
Substance Mix: True
First Hazardous Class Code For Chemical: Acute Health Hazard
Second Hazardous Class Code For Chemical: Non-flammable Gas
Third Hazardous Class Code For Chemical: Not reported
Hazard Class 1 Of The Chemical: 6.3
Hazard Class 2 Of The Chemical: 2.2
Hazard Class 3 Of The Chemical: Not reported

Additional Chemical:

Chemical Is A Toxic 313 Chemical: N
EPA Pesticide Registration Number: Not reported
Contains 112R: N
Contains EHS: N
Fertilizer: N
Pesticide: N
Contains 313: N

Map ID
Direction
Distance
Elevation

MAP FINDINGS

Site

Database(s)

EDR ID Number
EPA ID Number

TREASURE VALLEY COMM COLLEGE (Continued)

S111256295

Chemical Name: ACETYLENE
Physical Description: GAS
Case Number: 74862
Facility Id: 042846
Physical State Of The Substance: 3
Average Amount Possessed During The Year Code: 20
Maximum Amount Possessed During The Year Code: 21
Applicable Unit Of Measure Code: 3
Description Of The Unit Of Measure: CUBIC FEET
Type Code: L
Description: CYLINDER
Type Code: Not reported
Temperature Description: Not reported
Pressure of Code: 2
Pressure Description: GREATER THAN NORMAL PRESSURE
Pressure of Code: Not reported
Pressure Description: Not reported
Temperature Description: NORMAL TEMPERATURE
Temperature of The Hazardous Substance Code: 4
Temperature Description: Not reported
Temperature of The Hazardous Substance Code: Not reported
Days Hazardous Substance On Site During Year: 365
Is The Substance Protected A Trade Secret: False
Description Of The Max Qty Code: 5,000-9,999
Description Of The Avg Qty Code: 1,000-4,999
Most Hazardous Ingridient: ACETYLENE
United Nations/north America 4 Digit Class Number: 1001
Hazard Rank: 2
EHS Ingredient: NONE LISTED ON MSDS
Substance Pure: True
Substance Mix: False
First Hazardous Class Code For Chemical: Flammable Gas
Second Hazardous Class Code For Chemical: Chronic Health Hazard
Third Hazardous Class Code For Chemical: Not reported
Hazard Class 1 Of The Chemical: 2.1
Hazard Class 2 Of The Chemical: 6.4
Hazard Class 3 Of The Chemical: Not reported
Additional Chemical:
Chemical Is A Toxic 313 Chemical: N
EPA Pesticide Registration Number: Not reported
Contains 112R: N
Contains EHS: N
Fertilizer: N
Pesticide: N
Contains 313: N

J44
WNW
1/8-1/4
0.229 mi.
1208 ft.

650 COLLEGE BLVD
ONTARIO, OR
Site 5 of 6 in cluster J

ERNS 2012021641
N/A

Relative:
Lower
Actual:
2153 ft.

Incident Commons:
NRC Report #: 1021641
Description of Incident: CALLER STATED THERE WAS A SPILL OF MATERIALS FROM A 55 GALLON POLY DRUM THAT TURNED OVER DUE TO UNKNOWN CAUSES.

Map ID
Direction
Distance
Elevation

MAP FINDINGS

Site

Database(s)

EDR ID Number
EPA ID Number

(Continued)

2012021641

Type of Incident: STORAGE TANK
Incident Cause: UNKNOWN
Incident Date Time: 2012-08-20 11:20:00
Incident DTG: OCCURRED
Incident Location: Not reported
Location Address: 650 COLLEGE BLVD
Location Street 1: Not reported
Location Street 2: Not reported
Location Nearest City: ONTARIO
Location State: OR
Location County: MALHEUR
Location Zip: Not reported
Distance From City: Not reported
Distance Units: Not reported
Direction From City: Not reported
Lat Deg: Not reported
Lat Min: Not reported
Lat Sec: Not reported
Lat Quad: Not reported
Long Deg: Not reported
Long Min: Not reported
Long Sec: Not reported
Long Quad: Not reported
Location Section: Not reported
Location Township: Not reported
Location range: Not reported
Potential Range: N

Incidents:

NRC Report #: 1021641
Aircraft Type: Not reported
Aircraft Model: Not reported
Aircraft ID: Not reported
Aircraft Fuel Capacity: Not reported
Aircraft Fuel Capacity Units: Not reported
Aircraft Fuel on Board: Not reported
Aircraft Fuel on Board Units: Not reported
Aircraft Spot Number: Not reported
Aircraft Hanger: Not reported
Aircraft Runway Number: Not reported
Road Mile Marker: Not reported
Building ID: Not reported
Type of Fixed Object: Not reported
Power Generating Facility: U
Generating Capacity: Not reported
Type of Fuel: Not reported
NPDES: Not reported
NPDES Compliance: U
Pipeline Type: Not reported
DOT Regulated: U
Pipeline Above Ground: ABOVE
Exposed Underwater: N
Pipeline Covered: U
Railroad Hotline: Not reported
Grade Crossing: U
Location Subdivision: Not reported
Railroad Milepost: Not reported
Type Vehicle Involved: Not reported

Map ID
Direction
Distance
Elevation

MAP FINDINGS

Site

Database(s)

EDR ID Number
EPA ID Number

(Continued)

2012021641

Crossing Device Type: Not reported
Device Operational: U
DOT Crossing Number: Not reported
Brake Failure: U
Description of Tank: 55 GALLON POLY DRUM
Tank Above Ground: ABOVE
Transportable Container: Y
Tank Regulated: U
Tank Regulated By: Not reported
Tank ID: Not reported
Capacity of Tank: 55
Capacity of Tank Units: GALLON(S)
Actual Amount: Not reported
Actual Amount Units: Not reported
Platform Rig Name: Not reported
Platform Letter: Not reported
Location Area ID: Not reported
Location Block ID: Not reported
OCSG Number: Not reported
OOSP Number: Not reported
State Lease Number: Not reported
Pier Dock Number: Not reported
Berth Slip Number: Not reported
Continuous Release Type: Not reported
Initial Continuous Release No: Not reported
Continuous Release Permit: Not reported
Allision: U
Type of Structure: Not reported
Structure Name: Not reported
Structure Operational: U
Airbag Deployed: U
Date Tiem Normal Service: Not reported
Service Disruption Time: Not reported
Service Disruption Units: Not reported
Transit Bus Flag: Not reported
CR Begin Date: Not reported
CR End Date: Not reported
CR Change Date: Not reported
FBI Contact: Not reported
FBI Contact Date Time: Not reported
Sub Part C Testing Req: XXX
Conductor Testing: Not reported
Engineer Testing: Not reported
Trainman Testing: Not reported
Yard Foreman Testing: Not reported
RCL Operator Testing: Not reported
Brakeman Testing: Not reported
Train Dispatcher Testing: Not reported
Signalman Testing: Not reported
Other Employee Testing: Not reported
Unknown Testing: Not reported
Passenger Handling: Not reported
Passenger Route: XXX
Passenger Delay: XXX

Incident Details:

NRC Report #: 1021641

Map ID
Direction
Distance
Elevation

MAP FINDINGS

Site

Database(s)

EDR ID Number
EPA ID Number

(Continued)

2012021641

Fire Involved:	N
Fire Extinguished:	U
Any Evacuations:	N
Number Evacuated:	Not reported
Who Evacuated:	Not reported
Radius of Evacuation:	Not reported
Any Injuries:	N
Number Injured:	Not reported
Number Hospitalized:	Not reported
Any Fatalities:	N
Number Fatalities:	Not reported
Any Damages:	N
Damage Amount:	Not reported
Air Corridor Closed:	N
Air Corridor Desc:	Not reported
Air Closure Time:	Not reported
Waterway Closed:	N
Waterway Desc:	Not reported
Waterway Closure Time:	Not reported
Road Closed:	N
Road Desc:	Not reported
Road Closure Time:	Not reported
Closure Direction:	Not reported
Major Artery:	N
Track Closed:	N
Track Desc:	Not reported
Track Closure Time:	Not reported
Media Interest:	NONE
Medium Desc:	LAND
Additional Medium Info:	ASPHALT AND CONCRETE
Body of Water:	Not reported
Tributary of:	Not reported
Release Secured:	Y
Estimated Duration of Release:	Not reported
Release rate:	Not reported
Desc Remedial Action:	CALLER STATED A CONTRACTOR IS EN ROUTE FOR REMEDIAL ACTIONS AT THIS TIME.
State Agency on Scene:	Not reported
State Agency Report Number:	2012-2060
Other Agency Notified:	Not reported
Weather Conditions:	UNKNOWN
Air Temperature:	Not reported
Wind Speed:	Not reported
Wind Direction:	Not reported
Water Supply Contaminated:	U
Sheen Size:	Not reported
Sheen Color:	Not reported
Direction of Sheen Travel:	Not reported
Sheen Odor Description:	Not reported
Wave Condition:	Not reported
Current Speed:	Not reported
Current Direction:	Not reported
Water Temperature:	Not reported
Track Close Dir:	Not reported
Empl Fatality:	Not reported
Pass Fatality:	Not reported
Community Impact:	Not reported

Map ID
Direction
Distance
Elevation

MAP FINDINGS

Site

Database(s)

EDR ID Number
EPA ID Number

(Continued)

2012021641

Wind Speed Unit: Not reported
Employee Injuries: Not reported
Passenger Injuries: Not reported
Occupant Fatality: Not reported
Current Speed Unit: Not reported
Road Closure Units: Not reported
Track Closure Units: Not reported
Sheen Size Units: Not reported
Additional Info: Not reported
State Agency Notified: OR DEP
Federal Agency Notified: NONE
nearest River Mile Marker: Not reported
Sheen Size Length: Not reported
Sheen Size Length Units: Not reported
Sheen Size Width: Not reported
Sheen Size Width Units: Not reported
Offshore: N
Duration Unit: Not reported
Release Rate Unit: Not reported
Release Rate Rate: Not reported
Passengers Transferred: NO

Calls:

NRC Report #: 1021641
Site ID: 20121021641
Date Time Received: 2012-08-20 15:06:22
Date Time Complete: 2012-08-20 15:12:02
Call Type: INC
Responsible Company: SAIA MOTOR FREIGHT
Responsible Org Type: PRIVATE ENTERPRISE
Responsible City: JOHNS CREEK
Responsible State: GA
Responsible Zip: 30096
On Behalf: Not reported
Source: TELEPHONE

Material Involved:

NRC Report #: 1021641
Chris Code: HCL
Case Number: 007647-01-0
UN Number: Not reported
Amount of Material: 25
Unit of Measure: GALLON(S)
Name of Material: HYDROCHLORIC ACID
If Reached Water: NO
Amount in Water: Not reported
Unit of Measure Reach Water: Not reported

MAP FINDINGS

Map ID
Direction
Distance
Elevation

Site

Database(s)

EDR ID Number
EPA ID Number

J45
WNW
1/8-1/4
0.229 mi.
1208 ft.

TREASURE VALLEY COMMUNITY COLLEGE
650 COLLEGE BLVD
ONTARIO, OR

RGA LUST

S115423860
N/A

Site 6 of 6 in cluster J

Relative:
Lower

RGA LUST:

Actual:
2153 ft.

2012	TREASURE VALLEY COMMUNITY COLLEGE	650 COLLEGE BLVD
2011	TREASURE VALLEY COMMUNITY COLLEGE	650 COLLEGE BLVD
2010	TREASURE VALLEY COMMUNITY COLLEGE	650 COLLEGE BLVD
2009	TREASURE VALLEY COMMUNITY COLLEGE	650 COLLEGE BLVD
2008	TREASURE VALLEY COMMUNITY COLLEGE	650 COLLEGE BLVD
2007	TREASURE VALLEY COMMUNITY COLLEGE	650 COLLEGE BLVD
2006	TREASURE VALLEY COMMUNITY COLLEGE	650 COLLEGE BLVD
2005	TREASURE VALLEY COMMUNITY COLLEGE	650 COLLEGE BLVD
2004	TREASURE VALLEY COMMUNITY COLLEGE	650 COLLEGE BLVD
2003	TREASURE VALLEY COMMUNITY COLLEGE	650 COLLEGE BLVD
2002	TREASURE VALLEY COMMUNITY COLLEGE	650 COLLEGE BLVD

46
ENE
1/8-1/4
0.230 mi.
1212 ft.

CAL GAS-ONTARIO
710 S OREGON ST
ONTARIO, OR 97914

EDR Hist Auto

1021441114
N/A

Relative:
Lower

EDR Hist Auto

Actual:
2153 ft.

Year:	Name:	Type:
1988	CAL GAS-ONTARIO	Gasoline Service Stations
1989	CAL GAS-ONTARIO	Gasoline Service Stations
1990	CAL GAS-ONTARIO	Gasoline Service Stations
1991	CAL GAS-ONTARIO	Gasoline Service Stations
1992	CAL GAS-ONTARIO	Gasoline Service Stations
1993	CAL GAS-ONTARIO	Gasoline Service Stations
1994	CAL GAS-ONTARIO	Gasoline Service Stations
2010	CAL GAS-ONTARIO	Gasoline Service Stations
2011	AMERI GAS	Gasoline Service Stations
2012	AMERIGAS PROPANE LP	Gasoline Service Stations
2013	AMERIGAS PROPANE LP	Gasoline Service Stations
2014	AMERIGAS PROPANE LP	Gasoline Service Stations

MAP FINDINGS

Map ID
 Direction
 Distance
 Elevation

Site

Database(s)

EDR ID Number
 EPA ID Number

47
North
1/8-1/4
0.244 mi.
1288 ft.

CITY CLEANERS II (FORMER)
354 SW 5TH AVE
ONTARIO, OR 97914

DRYCLEANERS **S106386066**
N/A

Relative:
Lower

DRYCLEANERS:
 Name: CITY CLEANERS II (FORMER)
 Address: 354 SW 5TH AVE
 City,State,Zip: ONTARIO, OR 97914
 Dry Cleaner ID: 145
 Current Status: Inactive Listed Dry Cleaner
 Last Update: 07/14/2009
 DEQID: Not reported
 Latitude: 44.024527796821
 Longitude: -116.9699474845
 Decode for Fstatus: Inactive Listed Dry Cleaner
 Mail Name: Larry E. Robb
 Mail Address: 555 SW 4th Ave
 Mail City: Ontario
 Mail State: OR
 Mail ZIP: 97914
 Mail Email Address: Not reported
 Mail Effective Date: 07/14/2009
 Mail Last Updated: 07/14/2009
 Owner ID: 7846
 Own Name: Larry E. Robb
 Own Organization: Red Apple Marketplace
 Own Address: 555 SW 4th Ave
 Own City: Ontario
 Own State: OR
 Own ZIP: 97914
 Own Phone: Not reported
 Own Email Address: Not reported
 Owner Effective Date: 01/01/2009
 Owner Last Updated: 07/14/2009
 Property Owner ID: 3212
 Property Owner Name: Larry E. Robb
 Property Owner Organization: Red Apple Marketplace
 Property Owner Address: 555 SW 4th Ave
 Property Owner City: Ontario
 Property Owner State: OR
 Property Owner ZIP: 97914
 Property Owner Phone: Not reported
 Property Owner Email Address: Not reported
 Property Owner Effective Date: 07/14/2009
 Property Owner Last Updated: 07/14/2009

K48
NE
1/8-1/4
0.245 mi.
1292 ft.

589 SW 1ST ST
ONTARIO, OR 97914
Site 1 of 2 in cluster K

SPILLS **S118181782**
N/A

Relative:
Lower

OR SPILLS:
 Name: Not reported
 Address: 589 SW 1ST ST
 City,State,Zip: ONTARIO, OR 97914-3628
 Facility ID: 1995-1266
 Incident Status: Archive

Actual:
2153 ft.

Map ID
Direction
Distance
Elevation

MAP FINDINGS

Site

Database(s)

EDR ID Number
EPA ID Number

(Continued)

S118181782

Material: Not reported
Quantity: Not reported
Unit of Measure: Not reported
Release Date: 07/03/1995
Description: Fuel line rupture on refrigerated rail car.
Lat/Long: 44.0215 / -116.966
Source: Railway
Media: Non-saturated soil, rock, etc.
Responsible Company: Union Pacific Railroad Company
Responsible Address: 2745 N Interstate Ave
Responsible City,St,Zip: Portland, OR 97227-1607

K49
NE
1/8-1/4
0.245 mi.
1292 ft.

AMERICOLD
589 SW 1ST STREET
ONTARIO, OR 97914

SPILLS 90 S112440238
N/A

Site 2 of 2 in cluster K

Relative:
Lower

Spills:
Status: NOT REPORTED
Contact Name: Not reported
Contact Phone: Not reported
Site ID: 410
Secondary ID: Not reported
Cross Street: Not reported
County: MALHEUR
Longitude: -116965916
Latitude: 44021685
Elevation: 2150

Actual:
2153 ft.

50
NNE
1/4-1/2
0.254 mi.
1343 ft.

ONTARIO CITY OF
490 SW 32ND ST
ONTARIO, OR 97914

RCRA NonGen / NLR 1000155470
FINDS ORD980974596
ECHO

Relative:
Lower

RCRA NonGen / NLR:
Date form received by agency: 1997-02-27 00:00:00.0
Facility name: ONTARIO CITY OF
Facility address: 490 SW 32ND ST
ONTARIO, OR 97914
EPA ID: ORD980974596
Mailing address: 444 SW 4TH STREET
ONTARIO, OR 97914
Contact: HAL SCHILLING
Contact address: 444 SW 4TH ST
ONTARIO, OR 97914
Contact country: US
Contact telephone: 541-881-3209
Contact email: Not reported
EPA Region: 10
Classification: Non-Generator
Description: Handler: Non-Generators do not presently generate hazardous waste

Actual:
2153 ft.

Owner/Operator Summary:
Owner/operator name: ONTARIO CITY OF

Map ID
Direction
Distance
Elevation

MAP FINDINGS

Site

Database(s)

EDR ID Number
EPA ID Number

ONTARIO CITY OF (Continued)

1000155470

Owner/operator address: 444 SW 4TH ST
ONTARIO, OR 97914
Owner/operator country: US
Owner/operator telephone: 541-889-8572
Owner/operator email: Not reported
Owner/operator fax: Not reported
Owner/operator extension: Not reported
Legal status: Municipal
Owner/Operator Type: Operator
Owner/Op start date: 1997-02-27 00:00:00.
Owner/Op end date: Not reported

Owner/operator name: ONTARIO CITY OF
Owner/operator address: 444 SW 4TH STREET
ONTARIO, OR 97914
Owner/operator country: US
Owner/operator telephone: 541-889-7689
Owner/operator email: Not reported
Owner/operator fax: Not reported
Owner/operator extension: Not reported
Legal status: Municipal
Owner/Operator Type: Owner
Owner/Op start date: 1997-02-27 00:00:00.
Owner/Op end date: Not reported

Handler Activities Summary:

U.S. importer of hazardous waste: No
Mixed waste (haz. and radioactive): No
Recycler of hazardous waste: No
Transporter of hazardous waste: No
Treater, storer or disposer of HW: No
Underground injection activity: No
On-site burner exemption: No
Furnace exemption: No
Used oil fuel burner: No
Used oil processor: No
User oil refiner: No
Used oil fuel marketer to burner: No
Used oil Specification marketer: No
Used oil transfer facility: No
Used oil transporter: No

Historical Generators:

Date form received by agency: 1997-02-24 00:00:00.0
Site name: ONTARIO CITY OF
Classification: Not a generator, verified

Date form received by agency: 1996-02-16 00:00:00.0
Site name: ONTARIO CITY OF
Classification: Not a generator, verified

Date form received by agency: 1995-04-17 00:00:00.0
Site name: ONTARIO CITY OF
Classification: Not a generator, verified

Date form received by agency: 1994-02-15 00:00:00.0

Map ID
 Direction
 Distance
 Elevation

MAP FINDINGS

Site

Database(s)

EDR ID Number
 EPA ID Number

ONTARIO CITY OF (Continued)

1000155470

Site name: ONTARIO CITY OF
 Classification: Not a generator, verified

Date form received by agency: 1993-10-12 00:00:00.0
 Site name: ONTARIO CITY OF
 Classification: Not a generator, verified

Date form received by agency: 1992-04-01 00:00:00.0
 Site name: ONTARIO CITY OF
 Classification: Not a generator, verified

Hazardous Waste Summary:

. Waste code: NONE
 . Waste name: None

Violation Status: No violations found

FINDS:

Registry ID: 110004790352
 Facility URL: http://ofmpub.epa.gov/enviro/fii_query_detail.disp_program_facility?p_registry_id=110004790352

Environmental Interest/Information System:

RCRAInfo is a national information system that supports the Resource Conservation and Recovery Act (RCRA) program through the tracking of events and activities related to facilities that generate, transport, and treat, store, or dispose of hazardous waste. RCRAInfo allows RCRA program staff to track the notification, permit, compliance, and corrective action activities required under RCRA.

[Click this hyperlink](#) while viewing on your computer to access additional FINDS: detail in the EDR Site Report.

ECHO:

Envid: 1000155470
 Registry ID: 110004790352
 DFR URL: <http://echo.epa.gov/detailed-facility-report?fid=110004790352>
 Name: ONTARIO CITY OF
 Address: 490 SW 32ND ST
 City,State,Zip: ONTARIO, OR 97914

L51
East
1/4-1/2
0.258 mi.
1362 ft.
Relative:
Higher
Actual:
2154 ft.

POOLE NORMAN
87 SE 7TH
ONTARIO, OR 97914
Site 1 of 5 in cluster L

EDR Hist Auto **1021342358**
N/A

EDR Hist Auto

Year:	Name:	Type:
1969	POOLE NORMAN	Toys And Hobby Goods And Supplies
1970	POOLE NORMAN	Toys And Hobby Goods And Supplies
1971	POOLE NORMAN	Toys And Hobby Goods And Supplies
1985	POOLE NORMAN A OIL INC	Petroleum Products, NEC
1986	POOLE NORMAN A OIL INC	Petroleum Products, NEC
1987	POOLE NORMAN A OIL INC	Petroleum Bulk Stations And Terminals
1988	POOLE NORMAN A OIL INC	Petroleum Bulk Stations And Terminals
1988	POOLE BROTHERS	Gasoline Service Stations

Map ID
 Direction
 Distance
 Elevation

MAP FINDINGS

Site

Database(s)

EDR ID Number
 EPA ID Number

POOLE NORMAN (Continued)

1021342358

1989	POOLE NORMAN A OIL INC	Petroleum Bulk Stations And Terminals, NEC
1989	POOLE BROTHERS	Gasoline Service Stations, NEC
1990	POOLE BROTHERS	Gasoline Service Stations, NEC
1990	POOLE NORMAN A OIL INC	Petroleum Bulk Stations And Terminals, NEC
1991	POOLE BROTHERS	Gasoline Service Stations, NEC
1991	POOLE NORMAN A OIL INC	Gasoline Service Stations, NEC
1992	POOLE NORMAN A OIL INC	Gasoline Service Stations, NEC
1992	POOLE BROTHERS ENTERPRISES	Gasoline Service Stations, NEC
1993	POOLE BROTHERS ENTERPRISES	Gasoline Service Stations, NEC
1993	POOLE NORMAN A OIL INC	Gasoline Service Stations, NEC
1994	POOLE BROTHERS ENTERPRISES	Gasoline Service Stations, NEC
1994	POOLE NORMAN A OIL INC	Gasoline Service Stations, NEC
1995	POOLE NORM OIL INC	Gasoline Service Stations, NEC
1996	POOLE NORM OIL INC	Gasoline Service Stations, NEC
1997	POOLE NORM OIL INC	Gasoline Service Stations, NEC
1998	POOLE NORM OIL INC	Gasoline Service Stations, NEC
1999	POOLE NORM OIL INC	Gasoline Service Stations, NEC
2000	POOLE NORM OIL INC	Gasoline Service Stations, NEC
2001	POOLE NORM OIL INC	Gasoline Service Stations, NEC
2002	POOLE NORM OIL INC	Gasoline Service Stations, NEC
2003	POOLE NORM OIL INC	Gasoline Service Stations, NEC
2004	POOLE NORM OIL INC	Gasoline Service Stations, NEC

L52
East
1/4-1/2
0.258 mi.
1362 ft.

NORM POOLE OIL INC
87 S E 7TH AVE
ONTARIO, OR 97914
Site 2 of 5 in cluster L

FINDS 1016158407
FUELS PROGRAM N/A

Relative:
Higher
Actual:
2154 ft.

FINDS:
 Registry ID: 110070243588
 Facility URL: http://ofmpub.epa.gov/enviro/fii_query_detail.disp_program_facility?p_registry_id=110070243588

Environmental Interest/Information System:
 GASOLINE AND DIESEL PRODUCERS

[Click this hyperlink](#) while viewing on your computer to access additional FINDS: detail in the EDR Site Report.

FUELS PROGRAM:

Name: NORM POOLE OIL INC
 Address: 87 S E 7TH AVE
 Address 2: Not reported
 City,State,Zip: ONTARIO, OR 97914
 Program Type: Diesel
 Company Seq. ID: 4640
 Business Activity: Pipeline/Pass-Through Terminal, Truck Loading Terminal/Locomotive Marker Facility
 Company Name: NORM POOLE OIL INC
 Company Address: PO BOX 309
 ONTARIO, OR 97914
 Facility ID: 82509
 Facility Type: Diesel/Biodiesel
 Facility Activity: Mobile Facility, Truck Loading Terminal/Locomotive Marker Facility, Pipeline/Pass-Through Terminal Facility
 Subject to 80.1403: Not reported
 Fuel Only For Off Road: Yes
 Fuel Created: Not reported

Map ID
 Direction
 Distance
 Elevation

MAP FINDINGS

Site

Database(s)

EDR ID Number
 EPA ID Number

NORM POOLE OIL INC (Continued)

1016158407

D Code: Not reported
 OTAQ Program ID: OTAQREG10026316

L53
 East
 1/4-1/2
 0.258 mi.
 1362 ft.

POOLE OIL - ONTARIO
 87 SE 7TH AVE
 ONTARIO, OR
 Site 3 of 5 in cluster L

RGA HWS S115336894
 N/A

Relative:
Higher

RGA HWS:

- 2012 POOLE OIL - ONTARIO 87 SE 7TH AVE
- 2011 POOLE OIL - ONTARIO 87 SE 7TH AVE
- 2010 POOLE OIL - ONTARIO 87 SE 7TH AVE
- 2009 POOLE OIL - ONTARIO 87 SE 7TH AVE
- 2008 POOLE OIL - ONTARIO 87 SE 7TH AVE
- 2007 POOLE OIL - ONTARIO 87 SE 7TH AVE
- 2006 POOLE OIL - ONTARIO 87 SE 7TH AVE
- 2005 POOLE OIL - ONTARIO 87 SE 7TH AVE
- 2003 POOLE OIL - ONTARIO 87 SE 7TH AVE

Actual:
 2154 ft.

L54
 East
 1/4-1/2
 0.258 mi.
 1362 ft.

NORM POOLE OIL INC - BULK PLANT
 87 SE 7TH AVE
 ONTARIO, OR 97914
 Site 4 of 5 in cluster L

FINDS 1011946194
 N/A

Relative:
Higher

FINDS:

Registry ID: 110037704972
 Facility URL: http://ofmpub.epa.gov/enviro/fii_query_detail_disp_program_facility?p_registry_id=110037704972

Actual:
 2154 ft.

Environmental Interest/Information System:

OR-DEQ (Oregon - Department Of Environmental Quality) is a regulatory agency whose job is to protect the quality of Oregon's Environment. DEQ uses a combination of technical assistance, inspections and permitting to help public and private facilities and citizens understand and comply with state and federal environmental regulations.

Click this hyperlink while viewing on your computer to access additional FINDS: detail in the EDR Site Report.

MAP FINDINGS

Map ID
Direction
Distance
Elevation

Site

Database(s)

EDR ID Number
EPA ID Number

L55 **NORM POOLE OIL INC - BULK PLANT**
East **87 SE 7TH AVE**
1/4-1/2 **ONTARIO, OR 97914**
0.258 mi.
1362 ft. **Site 5 of 5 in cluster L**

UST **U000439110**
N/A

Relative: **UST:**
Higher Name: NORM POOLE OIL INC - BULK PLANT
Address: 87 SE 7TH AVE
City: ONTARIO
Facility ID: 5449
Facility Telephone: (503) 889-3128
Permittee Name: RALPH E POOLE
Number of Permitted Tanks: Not reported
Active Tanks: Not reported
Decommissioned Tanks: 3
Number of Tanks: 3

M56 **ANDREWS SEED INC**
ENE **580 S OREGON ST**
1/4-1/2 **ONTARIO, OR 97914**
0.266 mi.
1405 ft. **Site 1 of 3 in cluster M**

FINDS **1006865024**
N/A

Relative: **FINDS:**
Lower Registry ID: 110014279093
Actual: Facility URL: http://ofmpub.epa.gov/enviro/fii_query_detail.disp_program_facility?p_registry_id=110014279093
2153 ft.

Environmental Interest/Information System:
OR-DEQ (Oregon - Department Of Environmental Quality) is a regulatory agency whose job is to protect the quality of Oregon's Environment. DEQ uses a combination of technical assistance, inspections and permitting to help public and private facilities and citizens understand and comply with state and federal environmental regulations.

[Click this hyperlink](#) while viewing on your computer to access additional FINDS: detail in the EDR Site Report.

M57 **ANDREW SEED & FERTILIZER CO.**
ENE **580 S OREGON ST**
1/4-1/2 **ONTARIO, OR**
0.266 mi.
1405 ft. **Site 2 of 3 in cluster M**

RGA HWS **S115331254**
N/A

Relative: **RGA HWS:**
Lower 2012 ANDREW SEED & FERTILIZER CO. 580 S OREGON ST
Actual: 2011 ANDREW SEED & FERTILIZER CO. 580 S OREGON ST
2153 ft. 2010 ANDREW SEED & FERTILIZER CO. 580 S OREGON ST
2009 ANDREW SEED & FERTILIZER CO. 580 S OREGON ST
2008 ANDREW SEED & FERTILIZER CO. 580 S OREGON ST

Map ID
Direction
Distance
Elevation

MAP FINDINGS

Site

Database(s)

EDR ID Number
EPA ID Number

ANDREWS SEED CO (Continued)

S104041072

NARR ID: 5750314
NARR Code: Remedial Action
Created By: DCROUSE
Created Date: 04/05/2008
Updated By: DCROUSE
Updated Date: 04/05/2008
Decode for NarcdID: Remedial Action
NARR Comments: (4/4/08 DMC/SAS) Site screening recommended.

Administrative Action:

Action ID: 9424
Region: Not reported
Complete Date: 04/05/2008
Rank Value: Not reported
Cleanup Flag: False
Created Date: 04/05/2008
Decode for AgencyID: Department of Environmental Quality
Decode for RegionID: Not reported
Category: Administrative Action
Action Code Flag: False
Action: Site added to database
Further Action: Not reported
Comments: Not reported

Action ID: 9508
Region: Eastern Region
Complete Date: 04/05/2008
Rank Value: Not reported
Cleanup Flag: False
Created Date: 04/05/2008
Decode for AgencyID: Department of Environmental Quality
Decode for RegionID: Eastern Region
Category: Remedial Action
Action Code Flag: False
Action: Site Screening recommended (EV)
Further Action: 0
Comments: Not reported

Operations:

Operation Id: 135383
Operation Status: Unknown
Common Name: Andrews Seed & Fertilizer Co.
Yrs of Operation: 1969 (circa).
Comments: Ag chemical storage & distribution facility; current status needs to be verified.
Updated Date: 04/05/2008
Updated By: DCROUSE
Decode for OpstatID: Unknown
Operations SIC Id: 198826
SIC Code: 5191
Created By: DCROUSE
Created Date: 04/05/2008
Operations SIC Id: 198827
SIC Code: 5169
Created By: DCROUSE
Created Date: 04/05/2008

Map ID
Direction
Distance
Elevation

MAP FINDINGS

Site

Database(s)

EDR ID Number
EPA ID Number

ANDREWS SEED CO (Continued)

S104041072

HSIS:
Name: ANDREWS SEED CO
Address: 580 S OREGON ST
City,State,Zip: ONTARIO, OR 97914
Facility ID: 025018
Department Or Division Of Company: Not reported
Chemical Is Extremely Hazardous Substance (EHS): Not reported
Contains 112R: Not reported
Facility Has Written Emergency Plan: Not reported
NAICS Code 1: Not reported
NAICS Desc 1: Not reported
NAICS Code 2: Not reported
NAICS Desc 2: Not reported
Manager Name: Not reported
Business Phone: Not reported
Mailing Address: Not reported
Mailing City: Not reported
Mailing State: Not reported
Mailing Zip: Not reported
No. of Employees: Not reported
Day Phone: Not reported
Placard: Not reported
Fire Dept Code: Not reported
FD: ONTARIO RFPD #7-302
Sprinkler System: Not reported
Emergency Contact: Not reported
Emergency Procedure: Not reported
Business Type: Not reported
Facility Type: Private
Department: Not reported
Status: ACTIVE
Latitude: 44.021
Longitude: -116.964
Status TRI: Active
Status RMP: Inactive
Status PSM: Active
Status CR2K: Inactive
Status 302: Active
Owner Name: MIKE KURTH
Last Reported ID: Not reported
Case Number: Not reported
Chemical Name: Not reported
EHS Name: Not reported
Is Pure: Not reported
Is Mix: Not reported
Is EHS: Not reported
Mixture Component: Not reported
Maximum Daily Amount Code: Not reported
Maximum Daily Amount Unit: Not reported
Chemical Added Date: Not reported
Is Chem PSM: Not reported
Is Chem 112R: Not reported
Is Chem 302: Not reported
Is Pesticide: Not reported
Is Fertilizer: Not reported
Physical State: Not reported
UNNA Number: Not reported

Map ID
Direction
Distance
Elevation

MAP FINDINGS

Site

Database(s)

EDR ID Number
EPA ID Number

ANDREWS SEED CO (Continued)

S104041072

NFPA Health: Not reported
NFPA Flammability: Not reported
NFPA Reactivity: Not reported
NFPA Special Notice: Not reported
Hazards: Not reported
Number of Days Onsite: Not reported
Year: 2019

Case Number: Not reported
Chemical Name: Not reported
EHS Name: Not reported
Is Pure: Not reported
Is Mix: Not reported
Is EHS: Not reported
Mixture Component: Not reported
Maximum Daily Amount Code: Not reported
Maximum Daily Amount Unit: Not reported
Chemical Added Date: Not reported
Is Chem PSM: Not reported
Is Chem 112R: Not reported
Is Chem 302: Not reported
Is Pesticide: Not reported
Is Fertilizer: Not reported
Physical State: Not reported
UNNA Number: Not reported
NFPA Health: Not reported
NFPA Flammability: Not reported
NFPA Reactivity: Not reported
NFPA Special Notice: Not reported
Hazards: Not reported
Number of Days Onsite: Not reported
Year: 2018

Case Number: Not reported
Chemical Name: Not reported
EHS Name: Not reported
Is Pure: Not reported
Is Mix: Not reported
Is EHS: Not reported
Mixture Component: Not reported
Maximum Daily Amount Code: Not reported
Maximum Daily Amount Unit: Not reported
Chemical Added Date: Not reported
Is Chem PSM: Not reported
Is Chem 112R: Not reported
Is Chem 302: Not reported
Is Pesticide: Not reported
Is Fertilizer: Not reported
Physical State: Not reported
UNNA Number: Not reported
NFPA Health: Not reported
NFPA Flammability: Not reported
NFPA Reactivity: Not reported
NFPA Special Notice: Not reported
Hazards: Not reported
Number of Days Onsite: Not reported
Year: Not reported

Map ID
Direction
Distance
Elevation

MAP FINDINGS

Site

Database(s)

EDR ID Number
EPA ID Number

ANDREWS SEED CO (Continued)

S104041072

Chemical:

Chemical Name: PHOSTOXIN
Physical Description: SOLID
Case Number: 20859738
Facility Id: 025018
Physical State Of The Substance: 1
Average Amount Possessed During The Year Code: 03
Maximum Amount Possessed During The Year Code: 04
Applicable Unit Of Measure Code: 1
Description Of The Unit Of Measure: POUNDS
Type Code: F
Description: CAN
Type Code: Not reported
Temperature Description: Not reported
Pressure of Code: 1
Pressure Description: NORMAL PRESSURE
Pressure of Code: Not reported
Pressure Description: Not reported
Temperature Description: NORMAL TEMPERATURE
Temperature of The Hazardous Substance Code: 4
Temperature Description: Not reported
Temperature of The Hazardous Substance Code: Not reported
Days Hazardous Substance On Site During Year: 365
Is The Substance Protected A Trade Secret: False
Description Of The Max Qty Code: 50-199
Description Of The Avg Qty Code: 20-49
Most Hazardous Ingridient: ALUMINUM PHOSPHIDE
United Nations/north America 4 Digit Class Number: 1397
Hazard Rank: 3
EHS Ingredient: ALUMINUM PHOSPHIDE
Substance Pure: False
Substance Mix: True
First Hazardous Class Code For Chemical: Poisonous Material
Second Hazardous Class Code For Chemical: Dangerous When Wet
Third Hazardous Class Code For Chemical: Reactive Material
Hazard Class 1 Of The Chemical: 6.1
Hazard Class 2 Of The Chemical: 4.3
Hazard Class 3 Of The Chemical: 4.4

Additional Chemical:

Chemical Is A Toxic 313 Chemical: N
EPA Pesticide Registration Number: 72959-4
Contains 112R: Y
Contains EHS: Y
Fertilizer: N
Pesticide: Y
Contains 313: Y

MAP FINDINGS

Map ID
Direction
Distance
Elevation

Site

Database(s)

EDR ID Number
EPA ID Number

N59
SE
1/4-1/2
0.268 mi.
1413 ft.

PACIFIC SUPPLY CO-OP BULK PLANT - ONTARIO
SE 10TH AVE & RR TRACKS
ONTARIO, OR 97914

FINDS **1011954736**
N/A

Site 1 of 2 in cluster N

Relative:
Higher
Actual:
2155 ft.

FINDS:
Registry ID: 110037788098
Facility URL: http://ofmpub.epa.gov/enviro/fii_query_detail_disp_program_facility?p_registry_id=110037788098

Environmental Interest/Information System:
OR-DEQ (Oregon - Department Of Environmental Quality) is a regulatory agency whose job is to protect the quality of Oregon's Environment. DEQ uses a combination of technical assistance, inspections and permitting to help public and private facilities and citizens understand and comply with state and federal environmental regulations.

[Click this hyperlink](#) while viewing on your computer to access additional FINDS: detail in the EDR Site Report.

N60
SE
1/4-1/2
0.268 mi.
1413 ft.

PACIFIC SUPPLY CO-OP - ONTARIO
SE 10TH AVE & RR TRACKS
ONTARIO, OR 97914

ECSI **S106980856**
N/A

Site 2 of 2 in cluster N

Relative:
Higher
Actual:
2155 ft.

ECSI:
Name: PACIFIC SUPPLY CO-OP - ONTARIO
Address: SE 10TH AVE & RR TRACKS
City,State,Zip: ONTARIO, OR 97914
State ID Number: 3539
Brown ID: 0
Study Area: False
Region ID: 1
Legislative ID: 0
Investigation: Suspect
FACA ID: 78648
Further Action: 0
Lat/Long (dms): 44 1 1.60 / -116 57 53.30
County Code: 23.00
Score Value: Not reported
Cerclis ID: Not reported
Township Coord.: 18.00
Township Zone: S
Range Coord: 47.00
Range Zone: E
Section Coord: 10
Qtr Section: BC
Tax Lots: Not reported
Size: Not reported
NPL: False
Orphan: False
Updated By: KROBERT
Update Date: 12/05/2012
Created Date: 12/11/2002
Decode For RegionID: Eastern Region
Decode For BrownID: Not reported
Decode For Furtheract: Not reported
Decode For Investstat: Suspect

Map ID
Direction
Distance
Elevation

MAP FINDINGS

Site

Database(s)

EDR ID Number
EPA ID Number

PACIFIC SUPPLY CO-OP - ONTARIO (Continued)

S106980856

Decode For Legislative: Not reported
Alias Name: Pacific Co-Op Supply Bulk Plant - Ontario

Narrative:

NARR ID: 5744136
NARR Code: Contamination
Created By: DCROUSE
Created Date: 09/11/2003
Updated By: DCROUSE
Updated Date: 11/05/2007
Decode for NarcID: Contamination
NARR Comments: (9/11/03 DMC/SAS) Site added to database for tracking as a former petroleum bulk plant.

NARR ID: 5744137
NARR Code: Data Sources
Created By: DCROUSE
Created Date: 09/11/2003
Updated By: DCROUSE
Updated Date: 09/11/2003
Decode for NarcID: Data Sources
NARR Comments: 1. Sanborn Insurance Maps. 2. DMC/SAS driveby (9/10/03).

NARR ID: 5744138
NARR Code: Remedial Action
Created By: DCROUSE
Created Date: 09/11/2003
Updated By: DCROUSE
Updated Date: 09/11/2003
Decode for NarcID: Remedial Action
NARR Comments: (9/11/03 DMC/SAS) Site screening recommended.

Administrative Action:

Action ID: 9425
Region: Eastern Region
Complete Date: Not reported
Rank Value: Not reported
Cleanup Flag: False
Created Date: 09/24/2003
Decode for AgencyID: Department of Environmental Quality
Decode for RegionID: Eastern Region
Category: Remedial Action
Action Code Flag: False
Action: SITE EVALUATION
Further Action: 0
Comments: Not reported

Action ID: 9449
Region: Eastern Region
Complete Date: Not reported
Rank Value: Not reported
Cleanup Flag: False
Created Date: 12/05/2012
Decode for AgencyID: Department of Environmental Quality
Decode for RegionID: Eastern Region
Category: Listing Action
Action Code Flag: False
Action: Insufficient information to list

Map ID
Direction
Distance
Elevation

MAP FINDINGS

Site

Database(s)

EDR ID Number
EPA ID Number

PACIFIC SUPPLY CO-OP - ONTARIO (Continued)

S106980856

Further Action: 0
Comments: Not reported

Action ID: 9508
Region: Eastern Region
Complete Date: Not reported
Rank Value: Not reported
Cleanup Flag: False
Created Date: 12/05/2012
Decode for AgencyID: Department of Environmental Quality
Decode for RegionID: Eastern Region
Category: Remedial Action
Action Code Flag: False
Action: Site Screening recommended (EV)
Further Action: 0
Comments: Not reported

Action ID: 9508
Region: Eastern Region
Complete Date: 12/11/2002
Rank Value: 0
Cleanup Flag: False
Created Date: 12/17/2002
Decode for AgencyID: Department of Environmental Quality
Decode for RegionID: Eastern Region
Category: Remedial Action
Action Code Flag: False
Action: Site Screening recommended (EV)
Further Action: Not reported
Comments: Not reported

Action ID: 9424
Region: Eastern Region
Complete Date: Not reported
Rank Value: 0
Cleanup Flag: False
Created Date: 12/17/2002
Decode for AgencyID: Department of Environmental Quality
Decode for RegionID: Eastern Region
Category: Administrative Action
Action Code Flag: False
Action: Site added to database
Further Action: Not reported
Comments: Not reported

Operations:

Operation Id: 134642
Operation Status: Inactive
Common Name: Pacific Supply Co-Op - Ontario
Yrs of Operation: 1949 (circa).
Comments: Historic farm supply bulk facility; status and length of operation need to be verified.
Updated Date: 11/05/2007
Updated By: DCROUSE
Decode for OpstatID: Inactive
Operations SIC Id: 198083
SIC Code: 5171
Created By: Not reported

Map ID
Direction
Distance
Elevation

MAP FINDINGS

Site

Database(s)

EDR ID Number
EPA ID Number

PACIFIC SUPPLY CO-OP - ONTARIO (Continued)

S106980856

Created Date: 12/17/2002

61
NW
1/4-1/2
0.275 mi.
1452 ft.

CAREER AND TECHNICAL EDUCATION CENTER
SWC OF SW 7TH & SE 5TH ST..
ONTARIO, OR 97914

NPDES S111762400
N/A

Relative:
Lower
Actual:
2153 ft.

NPDES:
Name: CAREER AND TECHNICAL EDUCATION CENTER
Address: SWC OF SW 7TH & SE 5TH ST..
City,State,Zip: ONTARIO, OR 97914
WQ File Nbr: 113916
Legal Name: Treasure Valley Community College
Region: ER
Pri SIC: 8221
Latitude: 44.02240
Longitude: -116.97270
Category: STORMWATER
Permit Type: GEN12C
Permit Active: FALSE
Permit Description: Storm Water: Construction activities - 1 acre or more
Expiration Date: 11/30/2010
EPA Number: ORR109550
UIC Facility: FALSE
Admin Agent: Pendleton Office
Last Action Date: 04/21/2010
Permit Writer: Hesse, Edwin
Compliance Inspector: Hesse, Edwin
DMR Reviewer: Not reported
Application Number: 981389
Class: N/A
Start Date: 06/21/2005
Region Decode: East Region
Ownership: STATE
Permit Group: NPDES General Permit - Industrial storm water discharges
EPA Class: MINOR
Permit Number: 19283

Name: CAREER AND TECHNICAL EDUCATION CENTER
Address: SWC OF SW 7TH & SE 5TH ST..
City,State,Zip: ONTARIO, OR 97914
WQ File Nbr: 113916
Legal Name: Treasure Valley Community College
Region: ER
Pri SIC: 8221
Latitude: 44.02240
Longitude: -116.97270
Category: STORMWATER
Permit Type: GEN12C
Permit Active: FALSE
Permit Description: Storm Water: Construction activities - 1 acre or more
Expiration Date: 11/30/2015
EPA Number: ORR109550
UIC Facility: FALSE
Admin Agent: Pendleton Office
Last Action Date: 02/20/2013
Permit Writer: Ratliff, Krista

Map ID
Direction
Distance
Elevation

MAP FINDINGS

Site

Database(s)

EDR ID Number
EPA ID Number

CAREER AND TECHNICAL EDUCATION CENTER (Continued)

S111762400

Compliance Inspector: Ratliff, Krista
DMR Reviewer: Not reported
Application Number: 965800
Class: N/A
Start Date: 01/25/2012
Region Decode: East Region
Ownership: STATE
Permit Group: NPDES General Permit - Industrial storm water discharges
EPA Class: MINOR
Permit Number: 27683

**O62
NE
1/4-1/2
0.278 mi.
1470 ft.**

**CLAIRES AUTOMOTIVE
78 SW 5TH AVE
ONTARIO, OR 97914
Site 1 of 2 in cluster O**

**RCRA NonGen / NLR
FINDS
ECHO**

**1001120185
ORQ000003434**

**Relative:
Lower
Actual:
2153 ft.**

RCRA NonGen / NLR:
Date form received by agency: 2000-01-07 00:00:00.0
Facility name: CLAIRES AUTOMOTIVE
Facility address: 78 SW 5TH AVE
ONTARIO, OR 97914
EPA ID: ORQ000003434
Contact: CLAIRE BOWERS
Contact address: 78 SW 5TH AVE
ONTARIO, OR 97914
Contact country: US
Contact telephone: 541-889-2664
Contact email: Not reported
EPA Region: 10
Land type: Private
Classification: Non-Generator
Description: Handler: Non-Generators do not presently generate hazardous waste

Owner/Operator Summary:
Owner/operator name: CLAIRE BOWERS
Owner/operator address: 78 SW 5TH AVE
ONTARIO, OR 97914
Owner/operator country: US
Owner/operator telephone: 541-889-2664
Owner/operator email: Not reported
Owner/operator fax: Not reported
Owner/operator extension: Not reported
Legal status: Private
Owner/Operator Type: Owner
Owner/Op start date: 2000-01-07 00:00:00.
Owner/Op end date: Not reported
Owner/operator name: CLAIRE'S AUTOMOTIVE
Owner/operator address: 78 SW 5TH AVE
ONTARIO, OR 97914
Owner/operator country: US
Owner/operator telephone: 541-889-2664
Owner/operator email: Not reported
Owner/operator fax: Not reported
Owner/operator extension: Not reported
Legal status: Private

Map ID
Direction
Distance
Elevation

MAP FINDINGS

Site

Database(s)

EDR ID Number
EPA ID Number

CLAIRES AUTOMOTIVE (Continued)

1001120185

Owner/Operator Type: Operator
Owner/Op start date: 2000-01-07 00:00:00.
Owner/Op end date: Not reported

Handler Activities Summary:

U.S. importer of hazardous waste: No
Mixed waste (haz. and radioactive): No
Recycler of hazardous waste: No
Transporter of hazardous waste: No
Treater, storer or disposer of HW: No
Underground injection activity: No
On-site burner exemption: No
Furnace exemption: No
Used oil fuel burner: No
Used oil processor: No
User oil refiner: No
Used oil fuel marketer to burner: No
Used oil Specification marketer: No
Used oil transfer facility: No
Used oil transporter: No

Historical Generators:

Date form received by agency: 1996-06-25 00:00:00.0
Site name: CLAIRES AUTOMOTIVE
Classification: Not a generator, verified

Hazardous Waste Summary:

. Waste code: NONE
. Waste name: None

Facility Has Received Notices of Violations:

Regulation violated: Not reported
Area of violation: State Statute or Regulation
Date violation determined: 2005-03-22 00:00:00.0
Date achieved compliance: 2005-04-18 00:00:00.0
Violation lead agency: State
Enforcement action: COMPLIANCE EVALUATION INSPECTION ON-SITE
Enforcement action date: 2005-07-07 00:00:00.0
Enf. disposition status: Not reported
Enf. disp. status date: Not reported
Enforcement lead agency: State
Proposed penalty amount: 1200
Final penalty amount: Not reported
Paid penalty amount: Not reported

Regulation violated: Not reported
Area of violation: State Statute or Regulation
Date violation determined: 2005-03-22 00:00:00.0
Date achieved compliance: 2005-04-18 00:00:00.0
Violation lead agency: State
Enforcement action: COMPLIANCE EVALUATION INSPECTION ON-SITE
Enforcement action date: 2005-03-29 00:00:00.0
Enf. disposition status: Not reported
Enf. disp. status date: Not reported

Map ID
Direction
Distance
Elevation

MAP FINDINGS

Site

Database(s)

EDR ID Number
EPA ID Number

CLAIRES AUTOMOTIVE (Continued)

1001120185

Enforcement lead agency: State
Proposed penalty amount: Not reported
Final penalty amount: Not reported
Paid penalty amount: Not reported

Regulation violated: Not reported
Area of violation: TSD - Tank System Standards
Date violation determined: 1998-09-14 00:00:00.0
Date achieved compliance: 1998-11-06 00:00:00.0
Violation lead agency: State
Enforcement action: FOCUSED COMPLIANCE INSPECTION
Enforcement action date: 1998-09-22 00:00:00.0
Enf. disposition status: Not reported
Enf. disp. status date: Not reported
Enforcement lead agency: State
Proposed penalty amount: Not reported
Final penalty amount: Not reported
Paid penalty amount: Not reported

Regulation violated: Not reported
Area of violation: Generators - General
Date violation determined: 1998-09-14 00:00:00.0
Date achieved compliance: 1998-11-06 00:00:00.0
Violation lead agency: State
Enforcement action: FOCUSED COMPLIANCE INSPECTION
Enforcement action date: 1998-09-22 00:00:00.0
Enf. disposition status: Not reported
Enf. disp. status date: Not reported
Enforcement lead agency: State
Proposed penalty amount: Not reported
Final penalty amount: Not reported
Paid penalty amount: Not reported

Regulation violated: Not reported
Area of violation: TSD - Container Use and Management
Date violation determined: 1998-09-14 00:00:00.0
Date achieved compliance: 1998-11-06 00:00:00.0
Violation lead agency: State
Enforcement action: FOCUSED COMPLIANCE INSPECTION
Enforcement action date: 1998-09-22 00:00:00.0
Enf. disposition status: Not reported
Enf. disp. status date: Not reported
Enforcement lead agency: State
Proposed penalty amount: Not reported
Final penalty amount: Not reported
Paid penalty amount: Not reported

Evaluation Action Summary:
Evaluation date: 2005-03-22 00:00:00.0
Evaluation: INITIAL 3008(A) CP/CO ORDER
Area of violation: State Statute or Regulation
Date achieved compliance: 2005-04-18 00:00:00.0
Evaluation lead agency: State

Evaluation date: 2005-03-22 00:00:00.0
Evaluation: NOTICE OF NONCOMPLIANCE
Area of violation: State Statute or Regulation

Map ID
Direction
Distance
Elevation

MAP FINDINGS

Site

Database(s)

EDR ID Number
EPA ID Number

CLAIRES AUTOMOTIVE (Continued)

1001120185

Date achieved compliance: 2005-04-18 00:00:00.0
Evaluation lead agency: State

Evaluation date: 1998-09-14 00:00:00.0
Evaluation: NOTICE OF NONCOMPLIANCE
Area of violation: Generators - General
Date achieved compliance: 1998-11-06 00:00:00.0
Evaluation lead agency: State

Evaluation date: 1998-09-14 00:00:00.0
Evaluation: NOTICE OF NONCOMPLIANCE
Area of violation: TSD - Container Use and Management
Date achieved compliance: 1998-11-06 00:00:00.0
Evaluation lead agency: State

Evaluation date: 1998-09-14 00:00:00.0
Evaluation: NOTICE OF NONCOMPLIANCE
Area of violation: TSD - Tank System Standards
Date achieved compliance: 1998-11-06 00:00:00.0
Evaluation lead agency: State

FINDS:

Registry ID: 110004811231
Facility URL: http://ofmpub.epa.gov/enviro/fii_query_detail.disp_program_facility?p_registry_id=110004811231

Environmental Interest/Information System:

RCRAInfo is a national information system that supports the Resource Conservation and Recovery Act (RCRA) program through the tracking of events and activities related to facilities that generate, transport, and treat, store, or dispose of hazardous waste. RCRAInfo allows RCRA program staff to track the notification, permit, compliance, and corrective action activities required under RCRA.

[Click this hyperlink](#) while viewing on your computer to access additional FINDS: detail in the EDR Site Report.

ECHO:

Envid: 1001120185
Registry ID: 110004811231
DFR URL: <http://echo.epa.gov/detailed-facility-report?fid=110004811231>
Name: CLAIRES AUTOMOTIVE
Address: 78 SW 5TH AVE
City,State,Zip: ONTARIO, OR 97914

**O63
NE
1/4-1/2
0.278 mi.
1470 ft.**

**CLAIRES AUTOMOTIVE
78 SW 5TH AVE
ONTARIO, OR 97914
Site 2 of 2 in cluster O**

**AST S111248134
OR HAZMAT N/A
HSIS**

**Relative:
Lower
Actual:
2153 ft.**

AST:
Name: CLAIRES AUTOMOTIVE
Address: 78 SW 5TH AVE
City,State,Zip: ONTARIO, OR 97914
Facility Id: 38633
Hazardous Substance: WASTE OIL
Reporting Quantities: Not reported
Quantity Units: Not reported

Map ID
Direction
Distance
Elevation

MAP FINDINGS

Site

Database(s)

EDR ID Number
EPA ID Number

CLAIRES AUTOMOTIVE (Continued)

S111248134

Physical State: Not reported
Storage 1: Above ground tank
County: MALHEUR
Owner-Operator Name: CLAIRE
Direct Site Phone: 5418892664
Report Class: Annual
Report Year: 2018
Is Poisonous Gas: No
Is Poisonous Material: No
Is Biological Hazard: No
Is Radioactive Material: No
Is Explosive: No
Status: Not reported

HAZMAT:

Name: Not reported
Address: 78 SW 5TH AVE
City,State,Zip: ONTARIO, OR 97914
Responsible Party: Not reported
RP Company: Not reported
RP Address: Not reported
RP City,St,Zip: Not reported
Facility ID: 1600100
OERS Number: Not reported
Dept Rsp: Not reported
Narrative: Not reported
Property Loss: Not reported
Amount Released: Not reported
Service County: Not reported
Service Name: ONTARIO F&R
Incident Type: Not reported
Civilian Casualty Activity: Not reported
Chemical Name: Not reported
Hazmat Area Affected: Not reported
Hazmat Area Evacuated: Not reported
Hazmat Container Type: Not reported
Hazmat Physical State Released: Not reported
Hazmat Released Into: Not reported
Hazmat Released Volume Units: Not reported
Hazmat Released Weight Units: Not reported
Hazmat Released From: Not reported
Hazmat Area Affected Measurement: Not reported
Hazmat No. of People Evacuated: Not reported
Hazmat No of Buildings Evacuated: Not reported
Incident Content Loss: Not reported
Civilian Casualty Patient Disposition: Not reported
Incident Mixed Use Property: Not reported
Location Type: Street address
Incident Aid Given Or Received: None
Incident AID Received from FDID: False
Incident Aided Department FDID: Not reported
Person Involved Business Name: Not reported
Person Involved First Name: Not reported
Person Involved Last Name: Not reported
Person Involved Type: Not reported
Person Involved Phone Number: Not reported
Person Involved Primary Language: Not reported

Map ID
Direction
Distance
Elevation

MAP FINDINGS

Site

Database(s)

EDR ID Number
EPA ID Number

CLAIRES AUTOMOTIVE (Continued)

S111248134

Hazmat Evacuated Measurement:	Not reported
Hazmat Story of Release:	Not reported
Remark:	Called out to a possible gas spill that someone possibly dumped while removing the fuel tank off a box van. Arrived on scene behind the car Wash in the dirt parking lot to a fuel tank that was removed with a minor spill on the dirt that was underneath the tank. Recommended to remove the dirt that was contaminated which was approximately 1 shovel full of dirt. No other necessary things were needed to be done. The owner of the lot was concerned sense the vehicle was on there property. Cleared the scene with officers still on scene.
Incident District:	Not reported
Date Added:	Not reported
Unit:	Not reported
Agency Phone:	Not reported
Osfm Incident Report Number:	1600100
Dept. Responding:	Not reported
Person Making Report:	Not reported
Title:	Not reported
Agency:	Not reported
Phone:	Not reported
Date Of Incident:	07/18/2016
Call Time:	12:31
In Route:	Not reported
Arrival:	Not reported
Depart Scene:	Not reported
Back In Quarters:	Not reported
In Service:	Not reported
Dist Of Incident:	Not reported
Were State Resources Used?:	Not reported
Was Oers Notified?:	Not reported
Oers Number:	Not reported
Team Number:	Not reported
Agency Report Number:	Not reported
Unit:	Not reported
Highway:	Not reported
Mile Post:	Not reported
Scene Type:	Not reported
Area Type:	Not reported
Responsible Party(les):	Not reported
Company:	Not reported
Respcontact:	Not reported
Address:	Not reported
Resp City:	Not reported
Resp State:	Not reported
Resp ZipCode:	Not reported
Phone:	Not reported
Resp Phone2:	Not reported
Weather:	Not reported
Temperature:	Not reported
Wind Speed:	Not reported
Wind Direction:	Not reported
Were Haz Materials Released?:	Not reported
Operation Performed:	Not reported
Cause:	Not reported
Vehicle And Cargo:	Not reported
Fixed Property:	Not reported
Total Loss:	Not reported

Map ID
Direction
Distance
Elevation

MAP FINDINGS

Site

Database(s)

EDR ID Number
EPA ID Number

CLAIRES AUTOMOTIVE (Continued)

S111248134

Hazmat Population Density:	Not reported
HazMat Actions Taken - Description:	Not reported
Hazmat Factors Contributing To Release:	Not reported
Hazmat DOT Hazard Classification:	Not reported
Hazmat CAS Number:	Not reported
Hazardous Materials Release:	Not reported
Fire Incident Type:	Gasoline or other flammable liquid spill
Property Use:	Outside or special property, other
Latitude:	Not reported
Longitude:	Not reported
Hazmat Disposition:	Not reported
Name:	Not reported
Address:	78 SW 5TH AVE
City,State,Zip:	ONTARIO, OR 97914
Responsible Party:	Not reported
RP Company:	Not reported
RP Address:	Not reported
RP City,St,Zip:	Not reported
Facility ID:	1600100
OERS Number:	Not reported
Dept Rsp:	Not reported
Narrative:	Not reported
Property Loss:	Not reported
Amount Released:	Not reported
Service County:	Not reported
Service Name:	ONTARIO F&R
Incident Type:	Not reported
Civilian Casualty Activity:	Not reported
Chemical Name:	Not reported
Hazmat Area Affected:	Not reported
Hazmat Area Evacuated:	Not reported
Hazmat Container Type:	Not reported
Hazmat Physical State Released:	Not reported
Hazmat Released Into:	Not reported
Hazmat Released Volume Units:	Not reported
Hazmat Released Weight Units:	Not reported
Hazmat Released From:	Not reported
Hazmat Area Affected Measurement:	Not reported
Hazmat No. of People Evacuated:	Not reported
Hazmat No of Buildings Evacuated:	Not reported
Incident Content Loss:	Not reported
Civilian Casualty Patient Disposition:	Not reported
Incident Mixed Use Property:	Not reported
Location Type:	Street address
Incident Aid Given Or Received:	None
Incident AID Received from FDID:	False
Incident Aided Department FDID:	Not reported
Person Involved Business Name:	Not reported
Person Involved First Name:	Not reported
Person Involved Last Name:	Not reported
Person Involved Type:	Not reported
Person Involved Phone Number:	Not reported
Person Involved Primary Language:	Not reported
Hazmat Evacuated Measurement:	Not reported
Hazmat Story of Release:	Not reported
Remark:	Called out to a possible gas spill that someone possibly dumped while

Map ID
Direction
Distance
Elevation

MAP FINDINGS

Site

Database(s)

EDR ID Number
EPA ID Number

CLAIRES AUTOMOTIVE (Continued)

S111248134

removing the fuel tank off a box van. Arrived on scene behind the car Wash in the dirt parking lot to a fuel tank that was removed with a minor spill on the dirt that was underneath the tank. Recommended to remove the dirt that was contaminated which was approximately 1 shovel full of dirt. No other necessary things were needed to be done. The owner of the lot was concerned sense the vehicle was on there property. Cleared the scene with officers still on scene.

Incident District: Not reported
Date Added: Not reported
Unit: Not reported
Agency Phone: Not reported
Osfm Incident Report Number: 1600100
Dept. Responding: Not reported
Person Making Report: Not reported
Title: Not reported
Agency: Not reported
Phone: Not reported
Date Of Incident: 07/18/2016
Call Time: 12:31
In Route: Not reported
Arrival: Not reported
Depart Scene: Not reported
Back In Quarters: Not reported
In Service: Not reported
Dist Of Incident: Not reported
Were State Resources Used?: Not reported
Was Oers Notified?: Not reported
Oers Number: Not reported
Team Number: Not reported
Agency Report Number: Not reported
Unit: Not reported
Highway: Not reported
Mile Post: Not reported
Scene Type: Not reported
Area Type: Not reported
Responsible Party(les): Not reported
Company: Not reported
Respcontact: Not reported
Address: Not reported
Resp City: Not reported
Resp State: Not reported
Resp ZipCode: Not reported
Phone: Not reported
Resp Phone2: Not reported
Weather: Not reported
Temperature: Not reported
Wind Speed: Not reported
Wind Direction: Not reported
Were Haz Materials Released?: Not reported
Operation Performed: Not reported
Cause: Not reported
Vehicle And Cargo: Not reported
Fixed Property: Not reported
Total Loss: Not reported
Hazmat Population Density: Not reported
HazMat Actions Taken - Description: Not reported
Hazmat Factors Contributing To Release: Not reported

Map ID
Direction
Distance
Elevation

MAP FINDINGS

Site

Database(s)

EDR ID Number
EPA ID Number

CLAIRES AUTOMOTIVE (Continued)

S111248134

Hazmat DOT Hazard Classification:	Not reported
Hazmat CAS Number:	Not reported
Hazardous Materials Release:	Not reported
Fire Incident Type:	Gasoline or other flammable liquid spill
Property Use:	Outside or special property, other
Latitude:	Not reported
Longitude:	Not reported
Hazmat Disposition:	Not reported
Name:	Not reported
Address:	78 SW 5TH AVE
City,State,Zip:	ONTARIO, OR 97914
Responsible Party:	Not reported
RP Company:	Not reported
RP Address:	Not reported
RP City,St,Zip:	Not reported
Facility ID:	1600100
OERS Number:	Not reported
Dept Rsp:	Not reported
Narrative:	Not reported
Property Loss:	Not reported
Amount Released:	Not reported
Service County:	Not reported
Service Name:	ONTARIO F&R
Incident Type:	Not reported
Civilian Casualty Activity:	Not reported
Chemical Name:	Not reported
Hazmat Area Affected:	Not reported
Hazmat Area Evacuated:	Not reported
Hazmat Container Type:	Not reported
Hazmat Physical State Released:	Not reported
Hazmat Released Into:	Not reported
Hazmat Released Volume Units:	Not reported
Hazmat Released Weight Units:	Not reported
Hazmat Released From:	Not reported
Hazmat Area Affected Measurement:	Not reported
Hazmat No. of People Evacuated:	Not reported
Hazmat No of Buildings Evacuated:	Not reported
Incident Content Loss:	Not reported
Civilian Casualty Patient Disposition:	Not reported
Incident Mixed Use Property:	Not reported
Location Type:	Street address
Incident Aid Given Or Received:	None
Incident AID Received from FDID:	False
Incident Aided Department FDID:	Not reported
Person Involved Business Name:	Not reported
Person Involved First Name:	Not reported
Person Involved Last Name:	Not reported
Person Involved Type:	Not reported
Person Involved Phone Number:	Not reported
Person Involved Primary Language:	Not reported
Hazmat Evacuated Measurement:	Not reported
Hazmat Story of Release:	Not reported
Remark:	Called out to a possible gas spill that someone possibly dumped while removing the fuel tank off a box van. Arrived on scene behind the car Wash in the dirt parking lot to a fuel tank that was removed with a minor spill on the dirt that was underneath the tank. Recommended to

Map ID
Direction
Distance
Elevation

MAP FINDINGS

Site

Database(s)

EDR ID Number
EPA ID Number

CLAIRES AUTOMOTIVE (Continued)

S111248134

remove the dirt that was contaminated which was approximately 1 shovel full of dirt. No other necessary things were needed to be done. The owner of the lot was concerned sense the vehicle was on there property. Cleared the scene with officers still on scene.

Incident District: Not reported
Date Added: Not reported
Unit: Not reported
Agency Phone: Not reported
Osfm Incident Report Number: 1600100
Dept. Responding: Not reported
Person Making Report: Not reported
Title: Not reported
Agency: Not reported
Phone: Not reported
Date Of Incident: 07/18/2016
Call Time: 12:31
In Route: Not reported
Arrival: Not reported
Depart Scene: Not reported
Back In Quarters: Not reported
In Service: Not reported
Dist Of Incident: Not reported
Were State Resources Used?: Not reported
Was Oers Notified?: Not reported
Oers Number: Not reported
Team Number: Not reported
Agency Report Number: Not reported
Unit: Not reported
Highway: Not reported
Mile Post: Not reported
Scene Type: Not reported
Area Type: Not reported
Responsible Party(les): Not reported
Company: Not reported
Respcontact: Not reported
Address: Not reported
Resp City: Not reported
Resp State: Not reported
Resp ZipCode: Not reported
Phone: Not reported
Resp Phone2: Not reported
Weather: Not reported
Temperature: Not reported
Wind Speed: Not reported
Wind Direction: Not reported
Were Haz Materials Released?: Not reported
Operation Performed: Not reported
Cause: Not reported
Vehicle And Cargo: Not reported
Fixed Property: Not reported
Total Loss: Not reported
Hazmat Population Density: Not reported
HazMat Actions Taken - Description: Not reported
Hazmat Factors Contributing To Release: Not reported
Hazmat DOT Hazard Classification: Not reported
Hazmat CAS Number: Not reported
Hazardous Materials Release: Not reported

Map ID
Direction
Distance
Elevation

MAP FINDINGS

Site

Database(s)

EDR ID Number
EPA ID Number

CLAIRES AUTOMOTIVE (Continued)

S111248134

Fire Incident Type:	Gasoline or other flammable liquid spill
Property Use:	Outside or special property, other
Latitude:	Not reported
Longitude:	Not reported
Hazmat Disposition:	Not reported

HSIS:

Name:	CLAIRES AUTOMOTIVE
Address:	78 SW 5TH AVE
City,State,Zip:	ONTARIO, OR 97914
Facility ID:	038633
Department Or Division Of Company:	Not reported
Chemical Is Extremely Hazardous Substance (EHS):	N
Contains 112R:	N
Facility Has Written Emergency Plan:	N
NAICS Code 1:	811111
NAICS Desc 1:	GENERAL AUTOMOTIVE REPAIR
NAICS Code 2:	000000
NAICS Desc 2:	Not reported
Manager Name:	CLAIRE BOWERS
Business Phone:	5418892664
Mailing Address:	78 SW 5TH AVE
Mailing City:	ONTARIO
Mailing State:	OR
Mailing Zip:	97914
No. of Employees:	5
Day Phone:	5418892664
Placard:	N
Fire Dept Code:	0274
FD:	ONTARIO F&R
Sprinkler System:	N
Emergency Contact:	CLAIRE BOWERS
Emergency Procedure:	Not reported
Business Type:	AUTOMOTIVE REPAIR SHOP
Facility Type:	Not reported
Department:	Not reported
Status:	Not reported
Latitude:	Not reported
Longitude:	Not reported
Status TRI:	Not reported
Status RMP:	Not reported
Status PSM:	Not reported
Status CR2K:	Not reported
Status 302:	Not reported
Owner Name:	Not reported
Last Reported ID:	Not reported
Case Number:	Not reported
Chemical Name:	Not reported
EHS Name:	Not reported
Is Pure:	Not reported
Is Mix:	Not reported
Is EHS:	Not reported
Mixture Component:	Not reported
Maximum Daily Amount Code:	Not reported
Maximum Daily Amount Unit:	Not reported
Chemical Added Date:	Not reported
Is Chem PSM:	Not reported

Map ID
Direction
Distance
Elevation

MAP FINDINGS

Site

Database(s)

EDR ID Number
EPA ID Number

CLAIRES AUTOMOTIVE (Continued)

S111248134

Is Chem 112R:	Not reported
Is Chem 302:	Not reported
Is Pesticide:	Not reported
Is Fertilizer:	Not reported
Physical State:	Not reported
UNNA Number:	Not reported
NFPA Health:	Not reported
NFPA Flammability:	Not reported
NFPA Reactivity:	Not reported
NFPA Special Notice:	Not reported
Hazards:	Not reported
Number of Days Onsite:	Not reported
Year:	Not reported
Chemical:	
Chemical Name:	MOTOR OIL
Physical Description:	LIQUID
Case Number:	64742547
Facility Id:	038633
Physical State Of The Substance:	2
Average Amount Possessed During The Year Code:	04
Maximum Amount Possessed During The Year Code:	11
Applicable Unit Of Measure Code:	2
Description Of The Unit Of Measure:	GALLONS
Type Code:	C
Description:	TANK INSIDE BUILDING
Type Code:	Not reported
Temperature Description:	Not reported
Pressure of Code:	1
Pressure Description:	NORMAL PRESSURE
Pressure of Code:	Not reported
Pressure Description:	Not reported
Temperature Description:	NORMAL TEMPERATURE
Temperature of The Hazardous Substance Code:	4
Temperature Description:	Not reported
Temperature of The Hazardous Substance Code:	Not reported
Days Hazardous Substance On Site During Year:	365
Is The Substance Protected A Trade Secret:	False
Description Of The Max Qty Code:	500-999
Description Of The Avg Qty Code:	50-199
Most Hazardous Ingridient:	PETROLEUM HYDROCARBONS
United Nations/north America 4 Digit Class Number:	0000
Hazard Rank:	2
EHS Ingredient:	Not reported
Substance Pure:	False
Substance Mix:	True
First Hazardous Class Code For Chemical:	Combustible Material
Second Hazardous Class Code For Chemical:	Chronic Health Hazard
Third Hazardous Class Code For Chemical:	Not reported
Hazard Class 1 Of The Chemical:	4.5
Hazard Class 2 Of The Chemical:	6.4
Hazard Class 3 Of The Chemical:	Not reported
Additional Chemical:	
Chemical Is A Toxic 313 Chemical:	Not reported
EPA Pesticide Registration Number:	Not reported
Contains 112R:	Not reported

Map ID
 Direction
 Distance
 Elevation

MAP FINDINGS

Site

Database(s)

EDR ID Number
 EPA ID Number

CLAIRES AUTOMOTIVE (Continued)

S111248134

Contains EHS:	Not reported
Fertilizer:	N
Pesticide:	N
Contains 313:	Not reported
Chemical Name:	WASTE OIL
Physical Description:	LIQUID
Case Number:	Not reported
Facility Id:	038633
Physical State Of The Substance:	2
Average Amount Possessed During The Year Code:	11
Maximum Amount Possessed During The Year Code:	20
Applicable Unit Of Measure Code:	2
Description Of The Unit Of Measure:	GALLONS
Type Code:	P
Description:	TANK WAGON
Type Code:	C
Temperature Description:	TANK INSIDE BUILDING
Pressure of Code:	1
Pressure Description:	NORMAL PRESSURE
Pressure of Code:	1
Pressure Description:	NORMAL PRESSURE
Temperature Description:	NORMAL TEMPERATURE
Temperature of The Hazardous Substance Code:	4
Temperature Description:	NORMAL TEMPERATURE
Temperature of The Hazardous Substance Code:	4
Days Hazardous Substance On Site During Year:	365
Is The Substance Protected A Trade Secret:	False
Description Of The Max Qty Code:	1,000-4,999
Description Of The Avg Qty Code:	500-999
Most Hazardous Ingridient:	PETROLEUM HYDROCARBONS
United Nations/north America 4 Digit Class Number:	Not reported
Hazard Rank:	2
EHS Ingredient:	Not reported
Substance Pure:	False
Substance Mix:	True
First Hazardous Class Code For Chemical:	Combustible Material
Second Hazardous Class Code For Chemical:	Chronic Health Hazard
Third Hazardous Class Code For Chemical:	Not reported
Hazard Class 1 Of The Chemical:	4.5
Hazard Class 2 Of The Chemical:	6.4
Hazard Class 3 Of The Chemical:	Not reported

P64
 North
 1/4-1/2
 0.285 mi.
 1506 ft.

CITY OF ONTARIO
444 SW 4TH ST
ONTARIO, OR 97914
 Site 1 of 3 in cluster P

LUST **U000439078**
UST **N/A**
UIC

Relative:
Lower
Actual:
2153 ft.

LUST:
 Name: CITY OF ONTARIO
 Address: 444 SW 4TH ST
 City,State,Zip: ONTARIO, OR 97914
 Region: Eastern Region
 Facility ID: 23-96-0001
 Cleanup Received Date: 03/15/1996
 Cleanup Start Date: 03/15/1996

Map ID
Direction
Distance
Elevation

MAP FINDINGS

Site

Database(s)

EDR ID Number
EPA ID Number

CITY OF ONTARIO (Continued)

U000439078

Cleanup Complete Date: 07/26/2005
Decode for Region: East Region

UST:

Name: CITY OF ONTARIO
Address: 444 SW 4TH ST
City: ONTARIO
Facility ID: 7359
Facility Telephone: (503) 889-7687
Permittee Name: BUTCH WARREN, DEPUTY FIRE CHIEF
Number of Permitted Tanks: Not reported
Active Tanks: Not reported
Decommissioned Tanks: 2
Number of Tanks: 2

OR UIC:

Name: CITY OF ONTARIO
Address: 444 SW 4TH
City,State,Zip: ONTARIO, OR
UIC Well #: 1
Type: 5D2
Type Description: Storm Water Drainage
Status: Active
UIC Number: 11161
Facility Status: Registered & not RA
Lat/Long: 44.023499 / -116.9688

Name: CITY OF ONTARIO
Address: 444 SW 4TH
City,State,Zip: ONTARIO, OR
UIC Well #: 2
Type: 5D2
Type Description: Storm Water Drainage
Status: Abandoned Under Review
UIC Number: 11161
Facility Status: Registered & not RA
Lat/Long: 44.023499 / -116.9688

Name: CITY OF ONTARIO
Address: 444 SW 4TH
City,State,Zip: ONTARIO, OR
UIC Well #: 3
Type: 5D2
Type Description: Storm Water Drainage
Status: Active
UIC Number: 11161
Facility Status: Registered & not RA
Lat/Long: 44.023499 / -116.9688

Name: CITY OF ONTARIO
Address: 444 SW 4TH
City,State,Zip: ONTARIO, OR
UIC Well #: 4
Type: 5D2
Type Description: Storm Water Drainage
Status: Active

Map ID
Direction
Distance
Elevation

MAP FINDINGS

Site

Database(s)

EDR ID Number
EPA ID Number

CITY OF ONTARIO (Continued)

U000439078

UIC Number: 11161
Facility Status: Registered & not RA
Lat/Long: 44.023499 / -116.9688

Name: CITY OF ONTARIO
Address: 444 SW 4TH
City,State,Zip: ONTARIO, OR
UIC Well #: 5
Type: 5D2
Type Description: Storm Water Drainage
Status: Active
UIC Number: 11161
Facility Status: Registered & not RA
Lat/Long: 44.023499 / -116.9688

Name: CITY OF ONTARIO
Address: 444 SW 4TH
City,State,Zip: ONTARIO, OR
UIC Well #: 6
Type: 5D2
Type Description: Storm Water Drainage
Status: Active
UIC Number: 11161
Facility Status: Registered & not RA
Lat/Long: 44.023499 / -116.9688

Name: CITY OF ONTARIO
Address: 444 SW 4TH
City,State,Zip: ONTARIO, OR
UIC Well #: 7
Type: 5D2
Type Description: Storm Water Drainage
Status: Abandoned Under Review
UIC Number: 11161
Facility Status: Registered & not RA
Lat/Long: 44.023499 / -116.9688

Name: CITY OF ONTARIO
Address: 444 SW 4TH
City,State,Zip: ONTARIO, OR
UIC Well #: 8
Type: 5W20
Type Description: Industrial Process Water And Waste Disposal
Status: Active
UIC Number: 11161
Facility Status: Registered & not RA
Lat/Long: 44.023499 / -116.9688

Name: CITY OF ONTARIO
Address: 444 SW 4TH
City,State,Zip: ONTARIO, OR
UIC Well #: 9
Type: 5W11
Type Description: Septic Systems (undifferentiated Disposal Method)
Status: Proposed Under Review
UIC Number: 11161
Facility Status: Registered & not RA

Map ID
 Direction
 Distance
 Elevation

MAP FINDINGS

Site

Database(s)

EDR ID Number
 EPA ID Number

CITY OF ONTARIO (Continued)

U000439078

Lat/Long: 44.023499 / -116.9688

Name: CITY OF ONTARIO
 Address: 444 SW 4TH
 City,State,Zip: ONTARIO, OR
 UIC Well #: 10
 Type: 5W31
 Type Description: Septic Systems (well Disposal Method)
 Status: Active
 UIC Number: 11161
 Facility Status: Registered & not RA
 Lat/Long: 44.023499 / -116.9688

P65
North
1/4-1/2
0.285 mi.
1506 ft.

CITY OF ONTARIO
444 SW 4TH ST
ONTARIO, OR
Site 2 of 3 in cluster P

RGA LUST S115360035
N/A

Relative:
Lower
Actual:
2153 ft.

RGA LUST:

2012	CITY OF ONTARIO	444 SW 4TH ST
2011	CITY OF ONTARIO	444 SW 4TH ST
2010	CITY OF ONTARIO	444 SW 4TH ST
2009	CITY OF ONTARIO	444 SW 4TH ST
2008	CITY OF ONTARIO	444 SW 4TH ST
2007	CITY OF ONTARIO	444 SW 4TH ST
2006	CITY OF ONTARIO	444 SW 4TH ST
2005	CITY OF ONTARIO	444 SW 4TH ST
2004	CITY OF ONTARIO	444 SW 4TH ST
2003	CITY OF ONTARIO	444 SW 4TH ST
2002	CITY OF ONTARIO	444 SW 4TH ST

P66
North
1/4-1/2
0.285 mi.
1506 ft.

CITY OF ONTARIO
444 SW 4TH ST
ONTARIO, OR 97914
Site 3 of 3 in cluster P

FINDS 1006860620
N/A

Relative:
Lower
Actual:
2153 ft.

FINDS:

Registry ID: 110014232794
 Facility URL: http://ofmpub.epa.gov/enviro/fii_query_detail.disp_program_facility?p_registry_id=110014232794

Environmental Interest/Information System:
 OR-DEQ (Oregon - Department Of Environmental Quality) is a regulatory agency whose job is to protect the quality of Oregon's Environment. DEQ uses a combination of technical assistance, inspections and

Map ID
 Direction
 Distance
 Elevation

MAP FINDINGS

Site

Database(s)

EDR ID Number
 EPA ID Number

CITY OF ONTARIO (Continued)

1006860620

permitting to help public and private facilities and citizens understand and comply with state and federal environmental regulations.

[Click this hyperlink](#) while viewing on your computer to access additional FINDS: detail in the EDR Site Report.

Q67
NNE
 1/4-1/2
 0.285 mi.
 1507 ft.

WATER DEPARTMENT UST (FORMER)
SW 2ND ST (400 BLOCK)
ONTARIO, OR 97914

ECSI S108834140
N/A

Site 1 of 2 in cluster Q

Relative:
Lower

ECSI:

Actual:
2153 ft.

Name:	WATER DEPARTMENT UST (FORMER)
Address:	SW 2ND ST (400 BLOCK)
City,State,Zip:	ONTARIO, OR 97914
State ID Number:	4879
Brown ID:	0
Study Area:	False
Region ID:	1
Legislative ID:	0
Investigation:	Suspect
FACA ID:	104491
Further Action:	0
Lat/Long (dms):	44 1 22.40 / -116 57 59.00
County Code:	23.00
Score Value:	Not reported
Cerclis ID:	Not reported
Township Coord.:	18.00
Township Zone:	S
Range Coord:	47.00
Range Zone:	E
Section Coord:	9
Qtr Section:	Not reported
Tax Lots:	Not reported
Size:	Not reported
NPL:	False
Orphan:	False
Updated By:	DCROUSE
Update Date:	03/30/2009
Created Date:	09/19/2007
Decode For RegionID:	Eastern Region
Decode For BrownID:	Not reported
Decode For Furtheract:	Not reported
Decode For Investstat:	Suspect
Decode For Legislative:	Not reported

Narrative:

NARR ID:	5749746
NARR Code:	Contamination
Created By:	DCROUSE
Created Date:	09/19/2007
Updated By:	DCROUSE
Updated Date:	09/19/2007
Decode for NarcdID:	Contamination
NARR Comments:	(9/19/07 DMC/SAS) Site added to database for tracking as a former shop with a gasoline underground storage tank (UST).

Map ID
Direction
Distance
Elevation

MAP FINDINGS

Site

Database(s)

EDR ID Number
EPA ID Number

WATER DEPARTMENT UST (FORMER) (Continued)

S108834140

NARR ID: 5749747
NARR Code: Data Sources
Created By: DCROUSE
Created Date: 09/19/2007
Updated By: DCROUSE
Updated Date: 09/19/2007
Decode for NarcdID: Data Sources
NARR Comments: 1. Sanborn Insurance map (1949).

NARR ID: 5749748
NARR Code: Remedial Action
Created By: DCROUSE
Created Date: 09/19/2007
Updated By: DCROUSE
Updated Date: 09/19/2007
Decode for NarcdID: Remedial Action
NARR Comments: (9/19/07 DMC/SAS) Site screening recommended.

Administrative Action:

Action ID: 9424
Region: Not reported
Complete Date: 09/19/2007
Rank Value: Not reported
Cleanup Flag: False
Created Date: 09/19/2007
Decode for AgencyID: Department of Environmental Quality
Decode for RegionID: Not reported
Category: Administrative Action
Action Code Flag: False
Action: Site added to database
Further Action: Not reported
Comments: Not reported

Action ID: 9508
Region: Eastern Region
Complete Date: 09/19/2007
Rank Value: Not reported
Cleanup Flag: False
Created Date: 09/19/2007
Decode for AgencyID: Department of Environmental Quality
Decode for RegionID: Eastern Region
Category: Remedial Action
Action Code Flag: False
Action: Site Screening recommended (EV)
Further Action: 0
Comments: Not reported

Operations:

Operation Id: 135321
Operation Status: Inactive
Common Name: Water Department UST (Former)
Yrs of Operation: 1949 (circa).
Comments: Former shop with a gasoline UST.
Updated Date: 09/19/2007
Updated By: DCROUSE
Decode for OpstatID: Inactive
Operations SIC Id: 198756
SIC Code: 7500

Map ID
 Direction
 Distance
 Elevation

MAP FINDINGS

Site

Database(s)

EDR ID Number
 EPA ID Number

WATER DEPARTMENT UST (FORMER) (Continued)

S108834140

Created By: DCROUSE
 Created Date: 09/19/2007

Q68
NNE
 1/4-1/2
 0.285 mi.
 1507 ft.
 Relative:
Lower
 Actual:
 2153 ft.

WATER DEPARTMENT UST (FORMER)
SW 2ND ST (400 BLOCK)
ONTARIO, OR 97914
 Site 2 of 2 in cluster Q

FINDS 1011957616
N/A

FINDS:
 Registry ID: 110037818788
 Facility URL: http://ofmpub.epa.gov/enviro/fii_query_detail_disp_program_facility?p_registry_id=110037818788

Environmental Interest/Information System:
 OR-DEQ (Oregon - Department Of Environmental Quality) is a regulatory agency whose job is to protect the quality of Oregon's Environment. DEQ uses a combination of technical assistance, inspections and permitting to help public and private facilities and citizens understand and comply with state and federal environmental regulations.

[Click this hyperlink](#) while viewing on your computer to access additional FINDS: detail in the EDR Site Report.

R69
ENE
 1/4-1/2
 0.286 mi.
 1508 ft.
 Relative:
Higher
 Actual:
 2154 ft.

PC ENERGY, LLC - PADD 5
93 SE 7TH AVENUE
ONTARIO, OR 97914
 Site 1 of 7 in cluster R

FUELS PROGRAM 1023962845
N/A

FUELS PROGRAM:
 Name: PC ENERGY, LLC - PADD 5
 Address: 93 SE 7TH AVENUE
 Address 2: Not reported
 City,State,Zip: ONTARIO, OR 97914
 Program Type: Diesel, Renewable Fuel Standard
 Company Seq. ID: 4283
 Business Activity: PADD Importer, RIN Owner Only (Blenders, Marketers, Traders)
 Company Name: PC ENERGY, LLC
 Company Address: 93 SE 7th Avenue
 Ontario, OR 97914
 Facility ID: 83691
 Facility Type: Diesel/Biodiesel
 Facility Activity: Non Renewable Fuels Importer Facility
 Subject to 80.1403: Not reported
 Fuel Only For Off Road: Yes
 Fuel Created: Not reported
 D Code: Not reported
 OTAQ Program ID: OTAQREG10023019

MAP FINDINGS

Map ID			EDR ID Number
Direction			EPA ID Number
Distance			
Elevation	Site	Database(s)	

R70 ENE 1/4-1/2 0.286 mi. 1508 ft.	PC ENERGY, LLC - PADD 3 93 SE 7TH AVENUE ONTARIO, OR 97914 Site 2 of 7 in cluster R	FUELS PROGRAM	1023962846 N/A
---	--	----------------------	---------------------------------

Relative: Higher Actual: 2154 ft.	FUELS PROGRAM: Name: PC ENERGY, LLC - PADD 3 Address: 93 SE 7TH AVENUE Address 2: Not reported City,State,Zip: ONTARIO, OR 97914 Program Type: Diesel, Renewable Fuel Standard Company Seq. ID: 4283 Business Activity: PADD Importer, RIN Owner Only (Blenders, Marketers, Traders) Company Name: PC ENERGY, LLC Company Address: 93 SE 7th Avenue Ontario, OR 97914 Facility ID: 83692 Facility Type: Diesel/Biodiesel Facility Activity: Non Renewable Fuels Importer Facility Subject to 80.1403: Not reported Fuel Only For Off Road: Yes Fuel Created: Not reported D Code: Not reported OTAQ Program ID: OTAQREG10023020	
--	--	--

R71 ENE 1/4-1/2 0.286 mi. 1508 ft.	PC ENERGY, LLC - PADD 2 93 SE 7TH AVENUE ONTARIO, OR 97914 Site 3 of 7 in cluster R	FUELS PROGRAM	1023962843 N/A
---	--	----------------------	---------------------------------

Relative: Higher Actual: 2154 ft.	FUELS PROGRAM: Name: PC ENERGY, LLC - PADD 2 Address: 93 SE 7TH AVENUE Address 2: Not reported City,State,Zip: ONTARIO, OR 97914 Program Type: Diesel, Renewable Fuel Standard Company Seq. ID: 4283 Business Activity: PADD Importer, RIN Owner Only (Blenders, Marketers, Traders) Company Name: PC ENERGY, LLC Company Address: 93 SE 7th Avenue Ontario, OR 97914 Facility ID: 83689 Facility Type: Diesel/Biodiesel Facility Activity: Non Renewable Fuels Importer Facility Subject to 80.1403: Not reported Fuel Only For Off Road: Yes Fuel Created: Not reported D Code: Not reported OTAQ Program ID: OTAQREG10023017	
--	--	--

Map ID
Direction
Distance
Elevation

MAP FINDINGS

Site

Database(s)

EDR ID Number
EPA ID Number

PC ENERGY LLC (Continued)

S111290525

Reporting Quantities: Not reported
Quantity Units: Not reported
Physical State: Not reported
Storage 1: Above ground tank
County: MALHEUR
Owner-Operator Name: RALPH
Direct Site Phone: 5418891188
Report Class: Annual
Report Year: 2018
Is Poisonous Gas: No
Is Poisonous Material: No
Is Biological Hazard: No
Is Radioactive Material: No
Is Explosive: No
Status: Not reported

HSIS:

Name: PC ENERGY LLC
Address: 93 SE 7TH AVE
City,State,Zip: ONTARIO, OR 97914
Facility ID: 118842
Department Or Division Of Company: Not reported
Chemical Is Extremely Hazardous Substance (EHS): Not reported
Contains 112R: Not reported
Facility Has Written Emergency Plan: Not reported
NAICS Code 1: Not reported
NAICS Desc 1: Not reported
NAICS Code 2: Not reported
NAICS Desc 2: Not reported
Manager Name: Not reported
Business Phone: Not reported
Mailing Address: Not reported
Mailing City: Not reported
Mailing State: Not reported
Mailing Zip: Not reported
No. of Employees: Not reported
Day Phone: Not reported
Placard: Not reported
Fire Dept Code: Not reported
FD: ONTARIO RFPD #7-302
Sprinkler System: Not reported
Emergency Contact: Not reported
Emergency Procedure: Not reported
Business Type: Not reported
Facility Type: Private
Department: Not reported
Status: ACTIVE
Latitude: 44.0204
Longitude: -116.964
Status TRI: Active
Status RMP: Active
Status PSM: Active
Status CR2K: Inactive
Status 302: Active
Owner Name: RALPH POOLE
Last Reported ID: 34245
Case Number: 67784809

Map ID
Direction
Distance
Elevation

MAP FINDINGS

Site

Database(s)

EDR ID Number
EPA ID Number

PC ENERGY LLC (Continued)

S111290525

Chemical Name: BIODIESEL B100
EHS Name: Not reported
Is Pure: Yes
Is Mix: No
Is EHS: Not reported
Mixture Component: Not reported
Maximum Daily Amount Code: 40
Maximum Daily Amount Unit: gal
Chemical Added Date: 03/09/2017
Is Chem PSM: No
Is Chem 112R: No
Is Chem 302: No
Is Pesticide: No
Is Fertilizer: No
Physical State: Liquid
UNNA Number: N/A
NFPA Health: 0
NFPA Flammability: 1
NFPA Reactivity: 0
NFPA Special Notice: N/A
Hazards: Health Respiratory, Physical Combustive
Number of Days Onsite: 10
Year: 2018

Case Number: 68476346
Chemical Name: DIESEL
EHS Name: Not reported
Is Pure: No
Is Mix: Yes
Is EHS: Not reported
Mixture Component: Not reported
Maximum Daily Amount Code: 41
Maximum Daily Amount Unit: gal
Chemical Added Date: 03/09/2017
Is Chem PSM: No
Is Chem 112R: No
Is Chem 302: No
Is Pesticide: No
Is Fertilizer: No
Physical State: Liquid
UNNA Number: 1202
NFPA Health: 2
NFPA Flammability: 2
NFPA Reactivity: 0
NFPA Special Notice: N/A
Hazards: Health Respiratory, Physical Combustive
Number of Days Onsite: 7
Year: 2018

Case Number: Not reported
Chemical Name: Not reported
EHS Name: Not reported
Is Pure: Not reported
Is Mix: Not reported
Is EHS: Not reported
Mixture Component: Not reported
Maximum Daily Amount Code: Not reported

Map ID
Direction
Distance
Elevation

MAP FINDINGS

Site

Database(s)

EDR ID Number
EPA ID Number

PC ENERGY LLC (Continued)

S111290525

Maximum Daily Amount Unit: Not reported
Chemical Added Date: Not reported
Is Chem PSM: Not reported
Is Chem 112R: Not reported
Is Chem 302: Not reported
Is Pesticide: Not reported
Is Fertilizer: Not reported
Physical State: Not reported
UNNA Number: Not reported
NFFPA Health: Not reported
NFFPA Flammability: Not reported
NFFPA Reactivity: Not reported
NFFPA Special Notice: Not reported
Hazards: Not reported
Number of Days Onsite: Not reported
Year: Not reported

Chemical:

Chemical Name: BODIESEL
Physical Description: LIQUID
Case Number: Not reported
Facility Id: 118842
Physical State Of The Substance: 2
Average Amount Possessed During The Year Code: 30
Maximum Amount Possessed During The Year Code: 31
Applicable Unit Of Measure Code: 2
Description Of The Unit Of Measure: GALLONS
Type Code: A
Description: ABOVEGROUND TANK
Type Code: Not reported
Temperature Description: Not reported
Pressure of Code: 1
Pressure Description: NORMAL PRESSURE
Pressure of Code: Not reported
Pressure Description: Not reported
Temperature Description: NORMAL TEMPERATURE
Temperature of The Hazardous Substance Code: 4
Temperature Description: Not reported
Temperature of The Hazardous Substance Code: Not reported
Days Hazardous Substance On Site During Year: 10
Is The Substance Protected A Trade Secret: False
Description Of The Max Qty Code: 50,000-99,999
Description Of The Avg Qty Code: 10,000-49,999
Most Hazardous Ingridient: NONE
United Nations/north America 4 Digit Class Number: Not reported
Hazard Rank: 2
EHS Ingredient: Not reported
Substance Pure: False
Substance Mix: True
First Hazardous Class Code For Chemical: Combustible Material
Second Hazardous Class Code For Chemical: Not reported
Third Hazardous Class Code For Chemical: Not reported
Hazard Class 1 Of The Chemical: 4.5
Hazard Class 2 Of The Chemical: Not reported
Hazard Class 3 Of The Chemical: Not reported

Chemical Name: DIESEL

Map ID
 Direction
 Distance
 Elevation

MAP FINDINGS

Site

Database(s)

EDR ID Number
 EPA ID Number

PC ENERGY LLC (Continued)

S111290525

Physical Description:	LIQUID
Case Number:	68476346
Facility Id:	118842
Physical State Of The Substance:	2
Average Amount Possessed During The Year Code:	40
Maximum Amount Possessed During The Year Code:	41
Applicable Unit Of Measure Code:	2
Description Of The Unit Of Measure:	GALLONS
Type Code:	A
Description:	ABOVEGROUND TANK
Type Code:	Not reported
Temperature Description:	Not reported
Pressure of Code:	1
Pressure Description:	NORMAL PRESSURE
Pressure of Code:	Not reported
Pressure Description:	Not reported
Temperature Description:	NORMAL TEMPERATURE
Temperature of The Hazardous Substance Code:	4
Temperature Description:	Not reported
Temperature of The Hazardous Substance Code:	Not reported
Days Hazardous Substance On Site During Year:	7
Is The Substance Protected A Trade Secret:	False
Description Of The Max Qnty Code:	250,000-499,999
Description Of The Avg Qnty Code:	100,000-249,999
Most Hazardous Ingridient:	PETROLEUM DISTILLATES
United Nations/north America 4 Digit Class Number:	1202
Hazard Rank:	2
EHS Ingredient:	Not reported
Substance Pure:	False
Substance Mix:	True
First Hazardous Class Code For Chemical:	Flammable and Combustible Liquid
Second Hazardous Class Code For Chemical:	Acute Health Hazard
Third Hazardous Class Code For Chemical:	Chronic Health Hazard
Hazard Class 1 Of The Chemical:	3.0
Hazard Class 2 Of The Chemical:	6.3
Hazard Class 3 Of The Chemical:	6.4
Additional Chemical:	
Chemical Is A Toxic 313 Chemical:	N
EPA Pesticide Registration Number:	Not reported
Contains 112R:	N
Contains EHS:	N
Fertilizer:	N
Pesticide:	N
Contains 313:	Y

R74 **PC ENERGY**
ENE **93 SE 7TH AVE**
1/4-1/2 **ONTARIO, OR 97914**
0.286 mi.
1508 ft. **Site 6 of 7 in cluster R**

FINDS **1024215062**
ECHO **N/A**

Relative: **FINDS:**
Higher Registry ID: 110070209483
Actual: Facility URL: http://ofmpub.epa.gov/enviro/fii_query_detail.disp_program_facility?p_registry_id=110070209483
2154 ft.

Map ID
 Direction
 Distance
 Elevation

MAP FINDINGS

Site

Database(s)

EDR ID Number
 EPA ID Number

PC ENERGY (Continued)

1024215062

Environmental Interest/Information System:
 GASOLINE AND DIESEL PRODUCERS
 GREENHOUSE GAS REPORTER

[Click this hyperlink](#) while viewing on your computer to access additional FINDS: detail in the EDR Site Report.

ECHO:

Envid: 1024215062
 Registry ID: 110070209483
 DFR URL: <http://echo.epa.gov/detailed-facility-report?fid=110070209483>
 Name: PC ENERGY
 Address: 93 SE 7TH AVE
 City,State,Zip: ONTARIO, OR 97914

**R75
 ENE
 1/4-1/2
 0.286 mi.
 1508 ft.**

**PC ENERGY, LLC - PADD 1
 93 SE 7TH AVENUE
 ONTARIO, OR 97914
 Site 7 of 7 in cluster R**

**FUELS PROGRAM 1023962844
 N/A**

**Relative:
 Higher**

FUELS PROGRAM:

Name: PC ENERGY, LLC - PADD 1
 Address: 93 SE 7TH AVENUE
 Address 2: Not reported
 City,State,Zip: ONTARIO, OR 97914
 Program Type: Diesel, Renewable Fuel Standard
 Company Seq. ID: 4283
 Business Activity: PADD Importer, RIN Owner Only (Blenders, Marketers, Traders)
 Company Name: PC ENERGY, LLC
 Company Address: 93 SE 7th Avenue
 Ontario, OR 97914
 Facility ID: 83690
 Facility Type: Diesel/Biodiesel
 Facility Activity: Non Renewable Fuels Importer Facility
 Subject to 80.1403: Not reported
 Fuel Only For Off Road: Yes
 Fuel Created: Not reported
 D Code: Not reported
 OTAQ Program ID: OTAQREG10023018

**Actual:
 2154 ft.**

**S76
 NE
 1/4-1/2
 0.300 mi.
 1583 ft.**

**DARIGOLD - ONTARIO
 65 SW 5TH AVE.
 ONTARIO, OR
 Site 1 of 6 in cluster S**

**RGA HWS S115332823
 N/A**

**Relative:
 Lower**

RGA HWS:

2012 DARIGOLD - ONTARIO 65 SW 5TH AVE.

**Actual:
 2153 ft.**

MAP FINDINGS

Map ID
Direction
Distance
Elevation

Site

Database(s)

EDR ID Number
EPA ID Number

S77 **ASSOCIATED DAIRIES**
NE **65 SW 5TH AVE**
1/4-1/2 **ONTARIO, OR 97914**
0.300 mi.
1583 ft. **Site 2 of 6 in cluster S**

LUST **U000439072**
UST **N/A**

Relative: LUST:
Lower Name: ASSOCIATED DAIRIES
 Address: 65 SW 5TH AVE
Actual: City,State,Zip: ONTARIO, OR 97914
2153 ft. Region: Eastern Region
 Facility ID: 23-91-0040
 Cleanup Received Date: 07/16/1991
 Cleanup Start Date: 07/16/1991
 Cleanup Complete Date: 03/06/2002
 Decode for Region: East Region

UST:
Name: ASSOCIATED DAIRIES
Address: 65 SW 5TH AVE
City: ONTARIO
Facility ID: 4159
Facility Telephone: (503) 889-9151
Permittee Name: ASSOCIATED DAIRIES, BRANCH MANAGER
Number of Permitted Tanks: Not reported
Active Tanks: Not reported
Decommissioned Tanks: 1
Number of Tanks: 1

S78 **ASSOCIATED DAIRIES**
NE **65 SW 5TH AVE**
1/4-1/2 **ONTARIO, OR**
0.300 mi.
1583 ft. **Site 3 of 6 in cluster S**

RGA LUST **S115354401**
N/A

Relative: RGA LUST:
Lower 2012 ASSOCIATED DAIRIES 65 SW 5TH AVE
Actual: 2011 ASSOCIATED DAIRIES 65 SW 5TH AVE
2153 ft. 2010 ASSOCIATED DAIRIES 65 SW 5TH AVE
 2009 ASSOCIATED DAIRIES 65 SW 5TH AVE
 2008 ASSOCIATED DAIRIES 65 SW 5TH AVE
 2007 ASSOCIATED DAIRIES 65 SW 5TH AVE
 2006 ASSOCIATED DAIRIES 65 SW 5TH AVE
 2005 ASSOCIATED DAIRIES 65 SW 5TH AVE
 2004 ASSOCIATED DAIRIES 65 SW 5TH AVE
 2003 ASSOCIATED DAIRIES 65 SW 5TH AVE
 2002 ASSOCIATED DAIRIES 65 SW 5TH AVE

Map ID
Direction
Distance
Elevation

MAP FINDINGS

Site

Database(s)

EDR ID Number
EPA ID Number

S79 **DARIGOLD - ONTARIO**
NE **65 SW 5TH AVE.**
1/4-1/2 **ONTARIO, OR 97914**
0.300 mi.
1583 ft. **Site 4 of 6 in cluster S**

ECSI **1006853905**
CRL **N/A**
ENG CONTROLS
INST CONTROL
VCP

Relative:
Lower

Actual:
2153 ft.

Relative: **ECSI:**
Lower Name: DARIGOLD - ONTARIO
 Address: 65 SW 5TH AVE.
 City,State,Zip: ONTARIO, OR 97914
 State ID Number: 1940
 Brown ID: 0
 Study Area: False
 Region ID: 1
 Legislatve ID: 0
 Investigation: Listed on the CRL/Inventory
 FACA ID: 20785
 Further Action: 0
 Lat/Long (dms): 44 1 21.00 / -116 57 54.40
 County Code: 23.00
 Score Value: Not reported
 Cercdis ID: Not reported
 Township Coord.: 18.00
 Township Zone: S
 Range Coord: 47.00
 Range Zone: E
 Section Coord: 10
 Qtr Section: BB
 Tax Lots: 5700
 Size: Not reported
 NPL: False
 Orphan: False
 Updated By: GWISTAR
 Update Date: 03/05/2015
 Created Date: 10/16/1996
 Decode For RegionID: Eastern Region
 Decode For BrownID: Not reported
 Decode For Furtheract: Not reported
 Decode For Investstat: Listed on the CRL/Inventory
 Decode For Legislative: Not reported

Hazardous Release:
Substance ID.: 121983
Haz Release ID: 381265
Qty Released: unknown
Date Released: unknown
Update Date: 10/16/1997
Update By: Not reported
Substance Code: ECD173
Substance Name: GASOLINE
Substance Abbrev.: Not reported
Substance Category ID: 8530
Substance Category: Petroleum Related Releases for OSPIRG Report
Category Level: Not reported
Created By: Not reported
Created Date: 12/17/2002
Substance Category ID: 8530
Substance Category: Petroleum Related Releases for OSPIRG Report
Category Level: Not reported
Created By: Not reported

Map ID
Direction
Distance
Elevation

MAP FINDINGS

Site

Database(s)

EDR ID Number
EPA ID Number

DARIGOLD - ONTARIO (Continued)

1006853905

Created Date: 12/17/2002

Substance ID.: 122012
Haz Release ID: 381266
Qty Released: unknown
Date Released: unknown
Update Date: 10/16/1997
Update By: Not reported

Substance Code: ECD275
Substance Name: TOTAL PETROLEUM HYDROCARBONS (TPH)
Substance Abbrev.: Not reported
Substance Category ID: 8540
Substance Category: Petroleum Related Releases for OSPIRG Report
Category Level: Not reported
Created By: Not reported
Created Date: 12/17/2002
Substance Category ID: 8540
Substance Category: Petroleum Related Releases for OSPIRG Report
Category Level: Not reported
Created By: Not reported
Created Date: 12/17/2002

Sampling Result ID: 341354
Feature Id: Not reported
Hazard Release Id: 381266
Medium: 703
Substance Abbrev.: Not reported
Unit Code: Not reported
Observation: False
Owner Operator: False
Lab Data: True
Sample Depth: Not reported
Start Date: 12/1/1992
End Date: 12/31/1992
Min Concentration: Not reported
Max Concentration: Not reported
Sample Comment: 1064 mg/kg
Last Update By: dmc
Update Date: 10/16/1997
Decode for MediumID: Soil

Sampling Result ID: 341355
Feature Id: Not reported
Hazard Release Id: 381266
Medium: 698
Substance Abbrev.: Not reported
Unit Code: Not reported
Observation: False
Owner Operator: False
Lab Data: True
Sample Depth: Not reported
Start Date: 10/1/1992
End Date: 10/31/1992
Min Concentration: Not reported
Max Concentration: Not reported
Sample Comment: 470 mg/l
Last Update By: dmc
Update Date: 10/16/1997
Decode for MediumID: Groundwater

Map ID
Direction
Distance
Elevation

MAP FINDINGS

Site

Database(s)

EDR ID Number
EPA ID Number

DARIGOLD - ONTARIO (Continued)

1006853905

Sampling Result ID: 341358
Feature Id: Not reported
Hazard Release Id: 381266
Medium: 703
Substance Abbrev.: Not reported
Unit Code: Not reported
Observation: False
Owner Operator: False
Lab Data: True
Sample Depth: Not reported
Start Date: 6/6/1991
End Date: 6/6/1991
Min Concentration: Not reported
Max Concentration: Not reported
Sample Comment: 2500 - 6600 mg/kg
Last Update By: dmc
Update Date: 10/16/1997
Decode for MediumID: Soil

Substance ID.: 121051
Haz Release ID: 381267
Qty Released: unknown
Date Released: unknown
Update Date: 10/16/1997
Update By: Not reported
Substance Code: 1330-20-7
Substance Name: XYLENES
Substance Abbrev.: Not reported
Substance Category ID: 8526
Substance Category: Volatiles
Category Level: Not reported
Created By: Not reported
Created Date: 12/17/2002
Substance Category ID: 8526
Substance Category: Volatiles
Category Level: Not reported
Created By: Not reported
Created Date: 12/17/2002
Substance Alias ID: 317017
Sub Alias Name: DIMETHYLBENZENES
Substance Alias ID: 317018
Sub Alias Name: XYLOLS
Sampling Result ID: 341356
Feature Id: Not reported
Hazard Release Id: 381267
Medium: 698
Substance Abbrev.: Not reported
Unit Code: Not reported
Observation: False
Owner Operator: False
Lab Data: True
Sample Depth: Not reported
Start Date: 10/1/1992
End Date: 10/31/1992
Min Concentration: Not reported
Max Concentration: Not reported
Sample Comment: 980 ug/l

Map ID
Direction
Distance
Elevation

MAP FINDINGS

Site

Database(s)

EDR ID Number
EPA ID Number

DARIGOLD - ONTARIO (Continued)

1006853905

Last Update By: dmc
Update Date: 10/16/1997
Decode for MediumID: Groundwater

Substance ID.: 121868
Haz Release ID: 381268
Qty Released: unknown
Date Released: unknown
Update Date: 10/16/1997
Update By: Not reported
Substance Code: 91-20-3
Substance Name: NAPHTHALENE
Substance Abbrev.: Not reported
Substance Category ID: 8494
Substance Category: Semi-volatiles
Category Level: Not reported
Created By: Not reported
Created Date: 12/17/2002
Substance Category ID: 8494
Substance Category: Semi-volatiles
Category Level: Not reported
Created By: Not reported
Created Date: 12/17/2002
Substance Alias ID: 317793
Sub Alias Name: MOTH BALLS
Substance Alias ID: 317794
Sub Alias Name: NAPHTHENE
Substance Alias ID: 317795
Sub Alias Name: TAR CAMPHOR
Sampling Result ID: 341357
Feature Id: Not reported
Hazard Release Id: 381268
Medium: 698
Substance Abbrev.: Not reported
Unit Code: Not reported
Observation: False
Owner Operator: False
Lab Data: True
Sample Depth: Not reported
Start Date: Not reported
End Date: Not reported
Min Concentration: Not reported
Max Concentration: Not reported
Sample Comment: Not reported
Last Update By: dmc
Update Date: 10/16/1997
Decode for MediumID: Groundwater

Narrative:

NARR ID: 5736318
NARR Code: Contamination
Created By: Not reported
Created Date: 12/17/2002
Updated By: Not reported
Updated Date: 12/17/2002
Decode for NarcdID: Contamination
NARR Comments: (10/16/97 JPD/VCS) On 6/6/91, a 1,000-gallon UST was removed from the Home Dairies site. After the tank was removed, the excavation was

Map ID
Direction
Distance
Elevation

MAP FINDINGS

Site

Database(s)

EDR ID Number
EPA ID Number

DARIGOLD - ONTARIO (Continued)

1006853905

backfilled with gasoline-contaminated soil. The UST does not appear to have been permitted by DEQ, and the decommissioning does not appear to have been reported to DEQ's Tank Program. In 12/92, an assessment of the UST area was prepared; 7 borings were installed in the vicinity of the former UST location, and 3 were completed as monitoring wells. Petroleum contamination in soil and groundwater was identified. In 2/97, Darigold entered DEQ's Voluntary Cleanup Program (VCP).

NARR ID: 5736319
NARR Code: Hazardous Substance/Waste Types
Created By: Not reported
Created Date: 12/17/2002
Updated By: Not reported
Updated Date: 12/17/2002
Decode for NarcdID: Hazardous Substance/Waste Types
NARR Comments: Petroleum (gasoline)

NARR ID: 5736320
NARR Code: Manner of Release
Created By: Not reported
Created Date: 12/17/2002
Updated By: Not reported
Updated Date: 12/17/2002
Decode for NarcdID: Manner of Release
NARR Comments: Leaking underground storage tank (UST); time unknown, but prior to 6/91.

NARR ID: 5736321
NARR Code: Remedial Action
Created By: Not reported
Created Date: 12/17/2002
Updated By: Not reported
Updated Date: 12/17/2002
Decode for NarcdID: Remedial Action
NARR Comments: (2/20/98 JPD/VCS) RP has chosen to address contamination with deed restriction. (3/6/02 JPD/SAS) DEQ has made a no-further-action determination at the site. This is contingent upon an Equitable Easement & Servitude (EE&S) being attached to the property deed requiring capping of the contaminated area with suitable asphalt paving. The EE&S also prohibits disturbance of the cap and any residential use of the property. Due to the EE&S, DEQ is required to add this site to the Confirmed Release List (CRL) and Inventory of Hazardous Substance Sites. As long as these institutional controls remain in place, DEQ will not require further action at the site.

NARR ID: 5736322
NARR Code: Health Threats
Created By: Not reported
Created Date: 12/17/2002
Updated By: Not reported
Updated Date: 12/17/2002
Decode for NarcdID: Health Threats
NARR Comments: Soil contamination; groundwater is minimally affected, and there appear to be no off-site impacts.

NARR ID: 5744942

Map ID
Direction
Distance
Elevation

MAP FINDINGS

Site

Database(s)

EDR ID Number
EPA ID Number

DARIGOLD - ONTARIO (Continued)

1006853905

NARR Code: Institutional Control
Created By: DCROUSE
Created Date: 04/28/2004
Updated By: DCROUSE
Updated Date: 04/28/2004
Decode for NarcdID: Institutional Control
NARR Comments: Periodic Review; deed restriction maintain asphalt cap and no residential use.

Site Control:

Site Control #: 183
Control Number: 5
Begin Date: 03/06/2002
End Date: Not reported
Frequency Of Review: 60
Last Reviewed By: D. Crouse, DEQ
Last Reviewed Date: 06/12/2004
Last Update By: GWISTAR
Last Updated Date: 06/23/2016
Site Comment: Easement & Equitable Servitude (E&ES) being attached to the property deed prohibits residential use of the property.

Site Control #: 184
Control Number: 37
Begin Date: 03/06/2002
End Date: Not reported
Frequency Of Review: 60
Last Reviewed By: D. Crouse, DEQ
Last Reviewed Date: 06/12/2004
Last Update By: GWISTAR
Last Updated Date: 06/23/2016
Site Comment: Easement & Equitable Servitude (E&ES) being attached to the property deed requires capping of the contaminated area with suitable asphalt paving, and also prohibits disturbance of the cap.

Administrative Action:

Action ID: 9484
Region: Eastern Region
Complete Date: 09/14/1999
Rank Value: Not reported
Cleanup Flag: False
Created Date: 12/17/2002
Decode for AgencyID: Department of Environmental Quality
Decode for RegionID: Eastern Region
Category: Remedial Action
Action Code Flag: False
Action: REMEDIAL INVESTIGATION
Further Action: 0
Comments: Not reported

Action ID: 9429
Region: Eastern Region
Complete Date: 03/06/2002
Rank Value: Not reported
Cleanup Flag: False
Created Date: 12/17/2002
Decode for AgencyID: Department of Environmental Quality
Decode for RegionID: Eastern Region

Map ID
Direction
Distance
Elevation

MAP FINDINGS

Site

Database(s)

EDR ID Number
EPA ID Number

DARIGOLD - ONTARIO (Continued)

1006853905

Category: Remedial Action
Action Code Flag: False
Action: FEASIBILITY STUDY
Further Action: 0
Comments: Not reported

Action ID: 9442
Region: Eastern Region
Complete Date: 03/03/1997
Rank Value: 0
Cleanup Flag: False
Created Date: 12/17/2002
Decode for AgencyID: Department of Environmental Quality
Decode for RegionID: Eastern Region
Category: Remedial Action
Action Code Flag: False
Action: NEGOTIATIONS
Further Action: Not reported
Comments: Not reported

Action ID: 9437
Region: Eastern Region
Complete Date: 12/17/1996
Rank Value: 0
Cleanup Flag: False
Created Date: 12/17/2002
Decode for AgencyID: Department of Environmental Quality
Decode for RegionID: Eastern Region
Category: Listing Action
Action Code Flag: False
Action: Listing Review completed
Further Action: Not reported
Comments: Not reported

Action ID: 9449
Region: Eastern Region
Complete Date: 03/01/2002
Rank Value: 0
Cleanup Flag: False
Created Date: 12/17/2002
Decode for AgencyID: Department of Environmental Quality
Decode for RegionID: Eastern Region
Category: Listing Action
Action Code Flag: False
Action: Insufficient information to list
Further Action: Not reported
Comments: Not reported

Action ID: 9459
Region: Eastern Region
Complete Date: 03/01/2002
Rank Value: 0
Cleanup Flag: False
Created Date: 12/17/2002
Decode for AgencyID: Department of Environmental Quality
Decode for RegionID: Eastern Region
Category: Remedial Action

Map ID
Direction
Distance
Elevation

MAP FINDINGS

Site

Database(s)

EDR ID Number
EPA ID Number

DARIGOLD - ONTARIO (Continued)

1006853905

Action Code Flag: False
Action: PRELIMINARY ASSESSMENT EQUIVALENT
Further Action: Not reported
Comments: Not reported

Action ID: 9440
Region: Eastern Region
Complete Date: 02/03/1997
Rank Value: 0
Cleanup Flag: False
Created Date: 12/17/2002
Decode for AgencyID: Department of Environmental Quality
Decode for RegionID: Eastern Region
Category: Remedial Action
Action Code Flag: False
Action: Letter Agreement
Further Action: Not reported
Comments: Not reported

Action ID: 9424
Region: Eastern Region
Complete Date: Not reported
Rank Value: 0
Cleanup Flag: False
Created Date: 12/17/2002
Decode for AgencyID: Department of Environmental Quality
Decode for RegionID: Eastern Region
Category: Administrative Action
Action Code Flag: False
Action: Site added to database
Further Action: Not reported
Comments: Not reported

Action ID: 9519
Region: Eastern Region
Complete Date: 12/17/1996
Rank Value: 0
Cleanup Flag: False
Created Date: 12/17/2002
Decode for AgencyID: Department of Environmental Quality
Decode for RegionID: Eastern Region
Category: Remedial Action
Action Code Flag: False
Action: VCS Waiting List
Further Action: Not reported
Comments: Not reported

Action ID: 9425
Region: Eastern Region
Complete Date: 12/17/1996
Rank Value: 0
Cleanup Flag: False
Created Date: 12/17/2002
Decode for AgencyID: Department of Environmental Quality
Decode for RegionID: Eastern Region
Category: Remedial Action
Action Code Flag: False

Map ID
Direction
Distance
Elevation

MAP FINDINGS

Site

Database(s)

EDR ID Number
EPA ID Number

DARIGOLD - ONTARIO (Continued)

1006853905

Action: SITE EVALUATION
Further Action: Not reported
Comments: Not reported

Action ID: 9466
Region: Eastern Region
Complete Date: 06/12/2004
Rank Value: Not reported
Cleanup Flag: False
Created Date: 04/30/2004
Decode for AgencyID: Department of Environmental Quality
Decode for RegionID: Eastern Region
Category: Remedial Action
Action Code Flag: False
Action: Periodic Review
Further Action: 0
Comments: Not reported

Action ID: 9434
Region: Eastern Region
Complete Date: Not reported
Rank Value: Not reported
Cleanup Flag: False
Created Date: 08/12/2004
Decode for AgencyID: Department of Environmental Quality
Decode for RegionID: Eastern Region
Category: Remedial Action
Action Code Flag: False
Action: Institutional Control
Further Action: 0
Comments: Not reported

Action ID: 9422
Region: Eastern Region
Complete Date: Not reported
Rank Value: Not reported
Cleanup Flag: False
Created Date: 08/12/2004
Decode for AgencyID: Department of Environmental Quality
Decode for RegionID: Eastern Region
Category: Remedial Action
Action Code Flag: False
Action: Engineering Control
Further Action: 0
Comments: Not reported

Action ID: 9465
Region: Headquarters
Complete Date: 04/25/2002
Rank Value: 0
Cleanup Flag: False
Created Date: 12/17/2002
Decode for AgencyID: Department of Environmental Quality
Decode for RegionID: Headquarters
Category: Listing Action
Action Code Flag: False
Action: Facility proposed for Confirmed Release List

Map ID
Direction
Distance
Elevation

MAP FINDINGS

Site

Database(s)

EDR ID Number
EPA ID Number

DARIGOLD - ONTARIO (Continued)

1006853905

Further Action: Not reported
Comments: Not reported

Action ID: 9467
Region: Headquarters
Complete Date: 04/25/2002
Rank Value: 0
Cleanup Flag: False
Created Date: 12/17/2002
Decode for AgencyID: Department of Environmental Quality
Decode for RegionID: Headquarters
Category: Listing Action
Action Code Flag: False
Action: Facility proposed for Inventory
Further Action: Not reported
Comments: Not reported

Action ID: 9438
Region: Headquarters
Complete Date: 06/25/2002
Rank Value: 0
Cleanup Flag: False
Created Date: 12/17/2002
Decode for AgencyID: Department of Environmental Quality
Decode for RegionID: Headquarters
Category: Listing Action
Action Code Flag: False
Action: Facility placed on Confirmed Release List
Further Action: Not reported
Comments: Not reported

Action ID: 9439
Region: Headquarters
Complete Date: 06/25/2002
Rank Value: 0
Cleanup Flag: False
Created Date: 12/17/2002
Decode for AgencyID: Department of Environmental Quality
Decode for RegionID: Headquarters
Category: Listing Action
Action Code Flag: False
Action: Facility placed on Inventory
Further Action: Not reported
Comments: Not reported

Action ID: 9498
Region: Eastern Region
Complete Date: 04/30/2002
Rank Value: 0
Cleanup Flag: False
Created Date: 12/17/2002
Decode for AgencyID: Department of Environmental Quality
Decode for RegionID: Eastern Region
Category: Listing Action
Action Code Flag: False
Action: Proposal for Confirmed Release List recommended
Further Action: Not reported

Map ID
Direction
Distance
Elevation

MAP FINDINGS

Site

Database(s)

EDR ID Number
EPA ID Number

DARIGOLD - ONTARIO (Continued)

1006853905

Comments: Not reported

Action ID: 9499
Region: Eastern Region
Complete Date: 04/25/2002
Rank Value: 0
Cleanup Flag: False
Created Date: 12/17/2002
Decode for AgencyID: Department of Environmental Quality
Decode for RegionID: Eastern Region
Category: Listing Action
Action Code Flag: False
Action: Proposal for Inventory recommended
Further Action: Not reported
Comments: Not reported

Action ID: 9411
Region: Eastern Region
Complete Date: 03/06/2002
Rank Value: 0
Cleanup Flag: False
Created Date: 12/17/2002
Decode for AgencyID: Department of Environmental Quality
Decode for RegionID: Eastern Region
Category: Remedial Action
Action Code Flag: False
Action: No Further Action (Conditional)
Further Action: Not reported
Comments: Not reported

Operations:

Operation Id: 133222
Operation Status: Inactive
Common Name: Darigold - Ontario
Yrs of Operation: Unknown.
Comments: Milk products.
Updated Date: 07/06/1998
Updated By: dmc
Decode for OpstatID: Inactive
Operations SIC Id: 196513
SIC Code: 2026
Created By: Not reported
Created Date: 12/17/2002

CRL:

Name: DARIGOLD - ONTARIO
Address: 65 SW 5TH AVE.
City,State,Zip: ONTARIO, OR 97914
Facility ID: 1940
Location ID: 20785
Status Code: LIS
Facility Status: No Further Action (Conditional)
Lat/Long: 44.0225 / -116.9651

Engineering Control:

Name: DARIGOLD - ONTARIO
Address: 65 SW 5TH AVE.

Map ID
Direction
Distance
Elevation

MAP FINDINGS

Site

Database(s)

EDR ID Number
EPA ID Number

DARIGOLD - ONTARIO (Continued)

1006853905

City,State,Zip: ONTARIO, OR 97914
Site Control Sequence #: 184
Site Id: 1940
Control Sequence #: 37
Begin Date: 03/06/2002
End Date: Not reported
Frequency Of Review: 60
Last Reviewed By: D. Crouse, DEQ
Last Review Date: 06/12/2004
Last Updated By: GWISTAR
Last Updated Date: 06/23/2016
Group Sequence #: 9
Control Code: CPNE
Control Description: Cap, non-engineered
FK Type Code: 2
Group Code: SB
Group Description: Surface Barriers
Type Code: E
Type Description: Engineering
Comments: Easement & Equitable Servitude (E&ES) being attached to the property deed requires capping of the contaminated area with suitable asphalt paving, and also prohibits disturbance of the cap.

Institutional Control:

Name: DARIGOLD - ONTARIO
Address: 65 SW 5TH AVE.
City,State,Zip: ONTARIO, OR 97914
Site Control Sequence #: 183
Site Id: 1940
Control Sequence #: 5
Begin Date: 03/06/2002
End Date: Not reported
Frequency Of Review: 60
Last Reviewed By: D. Crouse, DEQ
Last Review Date: 06/12/2004
Last Updated By: GWISTAR
Last Updated Date: 06/23/2016
Group Sequence #: 2
Control Code: USL
Control Description: Use Restriction Land
FK Type Code: 1
Group Code: PR
Group Description: Proprietary
Type Code: I
Type Description: Institutional
Comments: Easement & Equitable Servitude (E&ES) being attached to the property deed prohibits residential use of the property.

VCS:

Name: DARIGOLD - ONTARIO
Address: 65 SW 5TH AVE.
City,State,Zip: ONTARIO, OR 97914
ECS Site ID: 1940
Facility Size: Not reported
Action: No Further Action (Conditional)
Start Date: 03/06/2002

Map ID
 Direction
 Distance
 Elevation

MAP FINDINGS

Site

Database(s)

EDR ID Number
 EPA ID Number

DARIGOLD - ONTARIO (Continued)

1006853905

End Date: 03/06/2002
 Facility Status: Completed
 Program: VCS
 Latitude: 44.0225
 Longitude: -116.9651

**S80
 NE
 1/4-1/2
 0.300 mi.
 1583 ft.**

**DARIGOLD - ONTARIO
 65 SW 5TH AVE
 ONTARIO, OR**

RGA HWS

**S115332824
 N/A**

Site 5 of 6 in cluster S

**Relative:
 Lower**

RGA HWS:

**Actual:
 2153 ft.**

2011	DARIGOLD - ONTARIO	65 SW 5TH AVE
2010	DARIGOLD - ONTARIO	65 SW 5TH AVE
2009	DARIGOLD - ONTARIO	65 SW 5TH AVE
2008	DARIGOLD - ONTARIO	65 SW 5TH AVE
2007	DARIGOLD - ONTARIO	65 SW 5TH AVE
2006	DARIGOLD - ONTARIO	65 SW 5TH AVE
2005	DARIGOLD - ONTARIO	65 SW 5TH AVE
2004	DARIGOLD - ONTARIO	65 SW 5TH AVE
2003	DARIGOLD - ONTARIO	65 SW 5TH AVE
2002	DARIGOLD - ONTARIO	65 SW 5TH AVE
2001	DARIGOLD - ONTARIO	65 SW 5TH AVE
2000	DARIGOLD - ONTARIO	65 SW 5TH AVE
1999	DARIGOLD - ONTARIO	65 SW 5TH AVE
1998	DARIGOLD - ONTARIO	65 SW 5TH AVE
1997	DARIGOLD - ONTARIO	65 SW 5TH AVE

**S81
 NE
 1/4-1/2
 0.300 mi.
 1583 ft.**

**ASSOCIATED DAIRIES
 65 SW 5TH AVE
 ONTARIO, OR 97914**

FINDS

**1006847945
 N/A**

Site 6 of 6 in cluster S

**Relative:
 Lower**

FINDS:

**Actual:
 2153 ft.**

Registry ID: 110014098154
 Facility URL: http://ofmpub.epa.gov/enviro/fii_query_detail.disp_program_facility?p_registry_id=110014098154

Environmental Interest/Information System:

OR-DEQ (Oregon - Department Of Environmental Quality) is a regulatory agency whose job is to protect the quality of Oregon's Environment.

Map ID
 Direction
 Distance
 Elevation

MAP FINDINGS

Site

Database(s)

EDR ID Number
 EPA ID Number

PHILLIPS BULK PLANT (FORMER) SW 4TH AVE (Continued)

1011954386

understand and comply with state and federal environmental regulations.

[Click this hyperlink](#) while viewing on your computer to access additional FINDS: detail in the EDR Site Report.

T85
NNE
1/4-1/2
0.316 mi.
1667 ft.

PHILLIPS BULK PLANT (FORMER) - SW 4TH AVE.
289 SW 4TH AVE.
ONTARIO, OR 97914

ECSI S106980881
N/A

Site 4 of 8 in cluster T

Relative:
Lower
Actual:
2153 ft.

ECSI:
 Name: PHILLIPS BULK PLANT (FORMER) - SW 4TH AVE.
 Address: 289 SW 4TH AVE.
 City,State,Zip: ONTARIO, OR 97914
 State ID Number: 3964
 Brown ID: 0
 Study Area: False
 Region ID: 1
 Legislative ID: 0
 Investigation: Suspect
 FACA ID: 78691
 Further Action: 0
 Lat/Long (dms): 44 1 23.90 / -116 58 3.00
 County Code: 23.00
 Score Value: Not reported
 Cercis ID: Not reported
 Township Coord.: 18.00
 Township Zone: S
 Range Coord: 47.00
 Range Zone: E
 Section Coord: 9
 Qtr Section: AA
 Tax Lots: Not reported
 Size: Not reported
 NPL: False
 Orphan: False
 Updated By: GWISTAR
 Update Date: 03/09/2012
 Created Date: 09/15/2003
 Decode For RegionID: Eastern Region
 Decode For BrownID: Not reported
 Decode For Furtheract: Not reported
 Decode For Investstat: Suspect
 Decode For Legislative: Not reported
 Alias Name: Osaki (Harry)
 Alias Name: Phillips Petroleum Corp. - SW 4th Ave.
 Alias Name: Inland Oil Service
 Alias Name: Fourth Ave.
 Alias Name: Phillips Bulk Plant - Ontario

Narrative:

NARR ID: 5744165
 NARR Code: Contamination
 Created By: DCROUSE
 Created Date: 09/15/2003
 Updated By: DCROUSE
 Updated Date: 09/15/2003

Map ID
Direction
Distance
Elevation

MAP FINDINGS

Site

Database(s)

EDR ID Number
EPA ID Number

PHILLIPS BULK PLANT (FORMER) - SW 4TH AVE. (Continued)

S106980881

Decode for NarcdID: Contamination
NARR Comments: (9/15/03 DMC/SAS) Site added to database for tracking as a former bulk plant that was also a gas station.

NARR ID: 5744166
NARR Code: Data Sources
Created By: DCROUSE
Created Date: 09/15/2003
Updated By: DCROUSE
Updated Date: 09/15/2003
Decode for NarcdID: Data Sources
NARR Comments: 1. Ontario Polk City Directories (1951, 1955, 1959, 1964).

NARR ID: 5744167
NARR Code: Remedial Action
Created By: DCROUSE
Created Date: 09/15/2003
Updated By: DCROUSE
Updated Date: 09/15/2003
Decode for NarcdID: Remedial Action
NARR Comments: (9/15/03 DMC/SAS) Site screening recommended.

Administrative Action:

Action ID: 9424
Region: Not reported
Complete Date: 09/15/2003
Rank Value: Not reported
Cleanup Flag: False
Created Date: 09/15/2003
Decode for AgencyID: Department of Environmental Quality
Decode for RegionID: Not reported
Category: Administrative Action
Action Code Flag: False
Action: Site added to database
Further Action: Not reported
Comments: Not reported

Action ID: 9508
Region: Eastern Region
Complete Date: 09/15/2003
Rank Value: Not reported
Cleanup Flag: False
Created Date: 09/15/2003
Decode for AgencyID: Department of Environmental Quality
Decode for RegionID: Eastern Region
Category: Remedial Action
Action Code Flag: False
Action: Site Screening recommended (EV)
Further Action: 0
Comments: Not reported

Operations:

Operation Id: 134815
Operation Status: Inactive
Common Name: Phillips Bulk Plant - SW 4th AVE
Yrs of Operation: 1951 - 1964 (circa).
Comments: Former bulk plant; dates of operation need to be verified.
Updated Date: 09/18/2007

Map ID
Direction
Distance
Elevation

MAP FINDINGS

Site

Database(s)

EDR ID Number
EPA ID Number

PHILLIPS BULK PLANT (FORMER) - SW 4TH AVE. (Continued)

S106980881

Updated By: DCROUSE
Decode for OpstatID: Inactive
Operations SIC Id: 198266
SIC Code: 5171
Created By: DCROUSE
Created Date: 09/15/2003
Operations SIC Id: 198752
SIC Code: 5541
Created By: DCROUSE
Created Date: 09/18/2007

**U86
NNE
1/4-1/2
0.322 mi.
1702 ft.**

**GOODMAN OIL EXXON
268 SW 4TH
ONTARIO, OR 97914
Site 1 of 11 in cluster U**

**LUST U000439127
UST N/A**

**Relative:
Lower
Actual:
2153 ft.**

LUST:
Name: GOODMAN OIL EXXON-ONTARIO
Address: 268 SW 4TH
City,State,Zip: ONTARIO, OR 97914
Region: Eastern Region
Facility ID: 23-09-0059
Cleanup Received Date: 01/26/2009
Cleanup Start Date: 01/26/2009
Cleanup Complete Date: 06/06/2012
Decode for Region: East Region

UST:
Name: GOODMAN OIL EXXON
Address: 268 SW 4TH
City: ONTARIO
Facility ID: 6458
Facility Telephone: 208-342-4588
Permittee Name: ROYCE GOODMAN
Number of Permitted Tanks: Not reported
Active Tanks: Not reported
Decommissioned Tanks: 3
Number of Tanks: 3

**V87
NE
1/4-1/2
0.324 mi.
1713 ft.**

**EARLS FLYING A SITE
106 SW 4TH AVE
ONTARIO, OR 97914
Site 1 of 10 in cluster V**

**FINDS 1011948649
N/A**

**Relative:
Lower
Actual:
2153 ft.**

FINDS:
Registry ID: 110037730131
Facility URL: http://ofmpub.epa.gov/enviro/fii_query_detail_disp_program_facility?p_registry_id=110037730131

Environmental Interest/Information System:
OR-DEQ (Oregon - Department Of Environmental Quality) is a regulatory agency whose job is to protect the quality of Oregon's Environment. DEQ uses a combination of technical assistance, inspections and permitting to help public and private facilities and citizens

Map ID
Direction
Distance
Elevation

MAP FINDINGS

Site

Database(s)

EDR ID Number
EPA ID Number

EARLS FLYING A SITE (Continued)

1011948649

understand and comply with state and federal environmental regulations.

[Click this hyperlink](#) while viewing on your computer to access additional FINDS: detail in the EDR Site Report.

V88
NE
1/4-1/2
0.324 mi.
1713 ft.

EARL'S FLYING A (FORMER)
106 SW 4TH AVE.
ONTARIO, OR 97914
Site 2 of 10 in cluster V

ECSI S108834137
N/A

Relative:
Lower

ECSI:

Actual:
2153 ft.

Name: EARL'S FLYING A (FORMER)
Address: 106 SW 4TH AVE.
City,State,Zip: ONTARIO, OR 97914
State ID Number: 4876
Brown ID: 0
Study Area: False
Region ID: 1
Legislative ID: 0
Investigation: Suspect
FACA ID: 104463
Further Action: 0
Lat/Long (dms): 44 1 25.00 / -116 57 56.20
County Code: 23.00
Score Value: Not reported
Cercdis ID: Not reported
Township Coord.: 18.00
Township Zone: S
Range Coord: 47.00
Range Zone: E
Section Coord: 9
Qtr Section: AA
Tax Lots: Not reported
Size: Not reported
NPL: False
Orphan: False
Updated By: GWISTAR
Update Date: 12/19/2013
Created Date: 09/18/2007
Decode For RegionID: Eastern Region
Decode For BrownID: Not reported
Decode For Furtheract: Not reported
Decode For Investstat: Suspect
Decode For Legislative: Not reported
Alias Name: Bill's Associated Service

Narrative:

NARR ID: 5749737
NARR Code: Contamination
Created By: DCROUSE
Created Date: 09/18/2007
Updated By: DCROUSE
Updated Date: 09/18/2007
Decode for NarcidID: Contamination
NARR Comments: (9/18/07 DMC/SAS) Site added for tracking as a former service station. Site was listed in readily available Polk City Directories and on Sanborn Insurance maps from 1949 through 1964.

Map ID
Direction
Distance
Elevation

MAP FINDINGS

Site

Database(s)

EDR ID Number
EPA ID Number

EARL'S FLYING A (FORMER) (Continued)

S108834137

NARR ID: 5749738
NARR Code: Data Sources
Created By: DCROUSE
Created Date: 09/18/2007
Updated By: DCROUSE
Updated Date: 09/18/2007
Decode for NarcdID: Data Sources
NARR Comments: 1. Sanborn Insurance Map (1949). 2. Polk City Directories (1955, 1959 & 1964).

NARR ID: 5749739
NARR Code: Remedial Action
Created By: DCROUSE
Created Date: 09/18/2007
Updated By: DCROUSE
Updated Date: 09/18/2007
Decode for NarcdID: Remedial Action
NARR Comments: (9/18/07 DMC/SAS) Site screening recommended.

Administrative Action:

Action ID: 9424
Region: Not reported
Complete Date: 09/18/2007
Rank Value: Not reported
Cleanup Flag: False
Created Date: 09/18/2007
Decode for AgencyID: Department of Environmental Quality
Decode for RegionID: Not reported
Category: Administrative Action
Action Code Flag: False
Action: Site added to database
Further Action: Not reported
Comments: Not reported

Action ID: 9508
Region: Eastern Region
Complete Date: 09/18/2007
Rank Value: Not reported
Cleanup Flag: False
Created Date: 09/18/2007
Decode for AgencyID: Department of Environmental Quality
Decode for RegionID: Eastern Region
Category: Remedial Action
Action Code Flag: False
Action: Site Screening recommended (EV)
Further Action: 0
Comments: Not reported

Operations:

Operation Id: 135318
Operation Status: Inactive
Common Name: Earl's Flying A (Former)
Yrs of Operation: 1949 - 1964 (circa).
Comments: Former service station; current status & length of operation need to be determined.
Updated Date: 09/18/2007
Updated By: DCROUSE
Decode for OpstatID: Inactive

Map ID
 Direction
 Distance
 Elevation

MAP FINDINGS

Site

Database(s)

EDR ID Number
 EPA ID Number

EARL'S FLYING A (FORMER) (Continued)

S108834137

Operations SIC Id: 198753
 SIC Code: 5541
 Created By: DCROUSE
 Created Date: 09/18/2007

V89
NE
 1/4-1/2
 0.324 mi.
 1713 ft.

EARL'S FLYING A (FORMER)
106 SW 4TH AVE
ONTARIO, OR
Site 3 of 10 in cluster V

RGA HWS S115333095
N/A

Relative:
Lower
Actual:
2153 ft.

Relative:	UGA HWS:			
Lower		2012	EARL'S FLYING A (FORMER)	106 SW 4TH AVE
Actual:		2011	EARL'S FLYING A (FORMER)	106 SW 4TH AVE
		2010	EARL'S FLYING A (FORMER)	106 SW 4TH AVE
		2009	EARL'S FLYING A (FORMER)	106 SW 4TH AVE
		2008	EARL'S FLYING A (FORMER)	106 SW 4TH AVE
		2007	EARL'S FLYING A (FORMER)	106 SW 4TH AVE

U90
NNE
 1/4-1/2
 0.325 mi.
 1716 ft.

PHILLIPS 66 COMPANY #007210
289 SW 4TH
ONTARIO, OR 97914
Site 2 of 11 in cluster U

UST U000439125
N/A

Relative:
Lower
Actual:
2153 ft.

UST:
 Name: PHILLIPS 66 COMPANY #007210
 Address: 289 SW 4TH
 City: ONTARIO
 Facility ID: 6984
 Facility Telephone: (918)661-6600
 Permittee Name: RONALD K SMOLLER, COORDINATOR
 Number of Permitted Tanks: Not reported
 Active Tanks: Not reported
 Decommissioned Tanks: Not reported
 Number of Tanks: 4

W91
NE
 1/4-1/2
 0.326 mi.
 1722 ft.

GENTRY FORD - S OREGON ST
490-496 S OREGON ST
ONTARIO, OR 97914
Site 1 of 2 in cluster W

FINDS 1011949677
N/A

Relative:
Lower
Actual:
2153 ft.

FINDS:
 Registry ID: 110037739276
 Facility URL: http://ofmpub.epa.gov/enviro/fii_query_detail.disp_program_facility?p_registry_id=110037739276

Environmental Interest/Information System:
 OR-DEQ (Oregon - Department Of Environmental Quality) is a regulatory

Map ID
 Direction
 Distance
 Elevation

MAP FINDINGS

Site

Database(s)

EDR ID Number
 EPA ID Number

GENTRY FORD - S OREGON ST (Continued)

1011949677

agency whose job is to protect the quality of Oregon's Environment. DEQ uses a combination of technical assistance, inspections and permitting to help public and private facilities and citizens understand and comply with state and federal environmental regulations.

[Click this hyperlink](#) while viewing on your computer to access additional FINDS: detail in the EDR Site Report.

T92
NNE
1/4-1/2
0.327 mi.
1725 ft.

G & R PETROLEUM
253 SW 4TH AV
ONTARIO, OR 97914

Site 5 of 8 in cluster T

RCRA NonGen / NLR
FINDS
ECHO

1000129245
ORD098301344

Relative:
Lower
Actual:
2153 ft.

RCRA NonGen / NLR:
 Date form received by agency: 1982-03-26 00:00:00.0
 Facility name: G & R PETROLEUM
 Facility address: 253 SW 4TH AV
 ONTARIO, OR 97914
 EPA ID: ORD098301344
 Contact: Not reported
 Contact address: Not reported
 Not reported
 Contact country: US
 Contact telephone: Not reported
 Contact email: Not reported
 EPA Region: 10
 Classification: Non-Generator
 Description: Handler: Non-Generators do not presently generate hazardous waste

Handler Activities Summary:

U.S. importer of hazardous waste: No
 Mixed waste (haz. and radioactive): No
 Recycler of hazardous waste: No
 Transporter of hazardous waste: No
 Treater, storer or disposer of HW: No
 Underground injection activity: No
 On-site burner exemption: No
 Furnace exemption: No
 Used oil fuel burner: No
 Used oil processor: No
 User oil refiner: No
 Used oil fuel marketer to burner: No
 Used oil Specification marketer: No
 Used oil transfer facility: No
 Used oil transporter: No

Historical Generators:

Date form received by agency: 1982-03-25 00:00:00.0
 Site name: G & R PETROLEUM
 Classification: Not a generator, verified

Violation Status: No violations found

FINDS:

Registry ID: 110044947519
 Facility URL: http://ofmpub.epa.gov/enviro/fii_query_detail_disp_program_facility?p_

Map ID
 Direction
 Distance
 Elevation

MAP FINDINGS

Site

Database(s)

EDR ID Number
 EPA ID Number

G & R PETROLEUM (Continued)

1000129245

registry_id=110044947519

Environmental Interest/Information System:

RCRAInfo is a national information system that supports the Resource Conservation and Recovery Act (RCRA) program through the tracking of events and activities related to facilities that generate, transport, and treat, store, or dispose of hazardous waste. RCRAInfo allows RCRA program staff to track the notification, permit, compliance, and corrective action activities required under RCRA.

Registry ID: 110013319612
 Facility URL: http://ofmpub.epa.gov/enviro/fii_query_detail_disp_program_facility?p_registry_id=110013319612

Environmental Interest/Information System:

NCDB (National Compliance Data Base) supports implementation of the Federal Insecticide, Fungicide, and Rodenticide Act (FIFRA) and the Toxic Substances Control Act (TSCA). The system tracks inspections in regions and states with cooperative agreements, enforcement actions, and settlements.

[Click this hyperlink](#) while viewing on your computer to access additional FINDS: detail in the EDR Site Report.

ECHO:

Envid: 1000129245
 Registry ID: 110044947519
 DFR URL: <http://echo.epa.gov/detailed-facility-report?fid=110044947519>
 Name: G & R PETROLEUM
 Address: 253 SW 4TH AV
 City,State,Zip: ONTARIO, OR 97914

T93
 NNE
 1/4-1/2
 0.327 mi.
 1725 ft.

ACE REALTY
253 SW 4TH AVE
ONTARIO, OR 97914
Site 6 of 8 in cluster T

FTTS 1006380482
HIST FTTS N/A

Relative:
Lower
Actual:
2153 ft.

FTTS INSP:
 Inspection Number: 2002080601SEE 2
 Region: 10
 Inspection Date: 08/06/02
 Inspector: CLAUSEN
 Violation occurred: No
 Investigation Type: Lead, Section 1018, SEE
 Investigation Reason: Neutral Scheme, Region
 Legislation Code: TSCA
 Facility Function: Real Estate/Broker Facility

HIST FTTS INSP:
 Inspection Number: 2002080601SEE 2
 Region: 10
 Inspection Date: Not reported
 Inspector: CLAUSEN
 Violation occurred: No
 Investigation Type: Lead, Section 1018, SEE
 Investigation Reason: Neutral Scheme, Region
 Legislation Code: TSCA
 Facility Function: Real Estate/Broker Facility

MAP FINDINGS

Map ID
 Direction
 Distance
 Elevation

Site

Database(s)

EDR ID Number
 EPA ID Number

T94 **SAVWAY INC**
NNE **253 SW 4TH AVE**
1/4-1/2 **ONTARIO, OR 97914**
0.327 mi.
1725 ft. **Site 7 of 8 in cluster T**

EDR Hist Auto **1020343950**
N/A

Relative: EDR Hist Auto
Lower

Actual: 2153 ft.	Year: Name: 1977 SAVWAY INC 1977 KEY-LOCK GAS COMPANY* 1978 SAVWAY INC 1978 KEY-LOCK GAS COMPANY*	Type: Gasoline Service Stations Petroleum Bulk Stations And Terminals Gasoline Service Stations Petroleum Bulk Stations And Terminals
-----------------------------------	---	---

X95 **CAPTAIN JOHN W. BROWN ARMORY**
South **1330 SW 4TH ST.**
1/4-1/2 **ONTARIO, OR 97914**
0.327 mi.
1725 ft. **Site 1 of 2 in cluster X**

NPDES **S125308763**
N/A

Relative: NPDES:
Lower

Actual: 2153 ft.	Name: CAPTAIN JOHN W. BROWN ARMORY Address: 1330 SW 4TH ST. City,State,Zip: ONTARIO, OR 97914 WQ File Nbr: 118116 Legal Name: OREGON MILITARY DEPARTMENT Region: ER Pri SIC: 9711 Latitude: 44.01560 Longitude: -116.97050 Category: STORMWATER Permit Type: GEN12C Permit Active: FALSE Permit Description: Storm Water: Construction activities - 1 acre or more Expiration Date: 11/30/2010 EPA Number: ORR10C051 UIC Facility: FALSE Admin Agent: Pendleton Office Last Action Date: 10/21/2010 Permit Writer: Ratliff, Krista Compliance Inspector: Ratliff, Krista DMR Reviewer: Ratliff, Krista Application Number: 973023 Class: N/A Start Date: 06/25/2008 Region Decode: East Region Ownership: STATE Permit Group: NPDES General Permit - Industrial storm water discharges EPA Class: MINOR Permit Number: 23788
-----------------------------------	--

MAP FINDINGS

Map ID
Direction
Distance
Elevation

Site

Database(s)

EDR ID Number
EPA ID Number

X96
South
1/4-1/2
0.327 mi.
1725 ft.

ONTARIO READINESS CENTER
1330 SW 4TH ST.
ONTARIO, OR 97914

FINDS 1011954882
N/A

Relative:
Lower
Actual:
2153 ft.

FINDS:
Registry ID: 110037793750
Facility URL: http://ofmpub.epa.gov/enviro/fii_query_detail.disp_program_facility?p_registry_id=110037793750

Environmental Interest/Information System:
OR-DEQ (Oregon - Department Of Environmental Quality) is a regulatory agency whose job is to protect the quality of Oregon's Environment. DEQ uses a combination of technical assistance, inspections and permitting to help public and private facilities and citizens understand and comply with state and federal environmental regulations.

[Click this hyperlink](#) while viewing on your computer to access additional FINDS: detail in the EDR Site Report.

U97
NNE
1/4-1/2
0.329 mi.
1739 ft.

REDS PHILLIPS 66
211 SW 4TH AVE
ONTARIO, OR 97914
Site 3 of 11 in cluster U

EDR Hist Auto 1021492862
N/A

Relative:
Lower
Actual:
2153 ft.

EDR Hist Auto

Year:	Name:	Type:
1969	REDS TEXACO	Gasoline Service Stations
1970	REDS TEXACO	Gasoline Service Stations
1971	REDS PHILLIPS 66	Gasoline Service Stations
1972	REDS PHILLIPS 66	Gasoline Service Stations
1973	REDS PHILLIPS 66	Gasoline Service Stations
1974	REDS PHILLIPS 66	Gasoline Service Stations

U98
NNE
1/4-1/2
0.329 mi.
1739 ft.

RAG'S SUPER SERVICE (FORMER)
211 SW 4TH AVE.
ONTARIO, OR 97914

ECSI S108834136
N/A

Relative:
Lower
Actual:
2153 ft.

ECSI:
Name: RAG'S SUPER SERVICE (FORMER)
Address: 211 SW 4TH AVE.
City,State,Zip: ONTARIO, OR 97914
State ID Number: 4875
Brown ID: 0
Study Area: False
Region ID: 1
Legislative ID: 0
Investigation: Suspect
FACA ID: 104460
Further Action: 0
Lat/Long (dms): 44 1 23.50 / -116 58 .50
County Code: 23.00
Score Value: Not reported
Cercelis ID: Not reported

Map ID
Direction
Distance
Elevation

MAP FINDINGS

Site

Database(s)

EDR ID Number
EPA ID Number

RAG'S SUPER SERVICE (FORMER) (Continued)

S108834136

Township Coord.: 18.00
Township Zone: S
Range Coord: 47.00
Range Zone: E
Section Coord: 9
Qtr Section: AA
Tax Lots: Not reported
Size: Not reported
NPL: False
Orphan: False
Updated By: GWISTAR
Update Date: 07/17/2014
Created Date: 09/18/2007
Decode For RegionID: Eastern Region
Decode For BrownID: Not reported
Decode For Furtheract: Not reported
Decode For Investstat: Suspect
Decode For Legislative: Not reported
Alias Name: Red's Texaco

Narrative:

NARR ID: 5749734
NARR Code: Contamination
Created By: DCROUSE
Created Date: 09/18/2007
Updated By: DCROUSE
Updated Date: 09/18/2007
Decode for NarcdID: Contamination
NARR Comments: (9/18/07 DMC/SAS) Site added for tracking as a former service station in the vicinity of a petroleum release from an unknown source. Site was listed in available Polk City Directories and on Sanborn Insurance maps from 1949 through 1964.

NARR ID: 5749735
NARR Code: Data Sources
Created By: DCROUSE
Created Date: 09/18/2007
Updated By: DCROUSE
Updated Date: 09/18/2007
Decode for NarcdID: Data Sources
NARR Comments: 1. Sanborn Insurance map (1949). 2. Polk City Directories (1955, 1959 & 1964).

NARR ID: 5749736
NARR Code: Remedial Action
Created By: DCROUSE
Created Date: 09/18/2007
Updated By: DCROUSE
Updated Date: 09/18/2007
Decode for NarcdID: Remedial Action
NARR Comments: (9/18/07 DMC/SAS) Site screening recommended.

Administrative Action:

Action ID: 9424
Region: Not reported
Complete Date: 09/18/2007
Rank Value: Not reported
Cleanup Flag: False

Map ID
Direction
Distance
Elevation

MAP FINDINGS

Site

Database(s)

EDR ID Number
EPA ID Number

RAG'S SUPER SERVICE (FORMER) (Continued)

S108834136

Created Date: 09/18/2007
Decode for AgencyID: Department of Environmental Quality
Decode for RegionID: Not reported
Category: Administrative Action
Action Code Flag: False
Action: Site added to database
Further Action: Not reported
Comments: Not reported

Action ID: 9508
Region: Eastern Region
Complete Date: 09/18/2007
Rank Value: Not reported
Cleanup Flag: False
Created Date: 09/18/2007
Decode for AgencyID: Department of Environmental Quality
Decode for RegionID: Eastern Region
Category: Remedial Action
Action Code Flag: False
Action: Site Screening recommended (EV)
Further Action: 0
Comments: Not reported

Operations:

Operation Id: 135317
Operation Status: Inactive
Common Name: Rag's Service Station (Former)
Yrs of Operation: 1949 - 1964 (circa).
Comments: Former service station; length of operation & current status need to be determined.
Updated Date: 09/18/2007
Updated By: DCROUSE
Decode for OpstatID: Inactive
Operations SIC Id: 198751
SIC Code: 5541
Created By: DCROUSE
Created Date: 09/18/2007

U99
NNE
1/4-1/2
0.329 mi.
1739 ft.

RAG S SERVICE STATION (FORMER)
211 SW 4TH AVE
ONTARIO, OR 97914
Site 5 of 11 in cluster U

FINDS 1011956740
N/A

Relative:
Lower
Actual:
2153 ft.

FINDS:
Registry ID: 110037816067
Facility URL: http://ofmpub.epa.gov/enviro/fii_query_detail.disp_program_facility?p_registry_id=110037816067

Environmental Interest/Information System:

OR-DEQ (Oregon - Department Of Environmental Quality) is a regulatory agency whose job is to protect the quality of Oregon's Environment. DEQ uses a combination of technical assistance, inspections and permitting to help public and private facilities and citizens understand and comply with state and federal environmental regulations.

[Click this hyperlink](#) while viewing on your computer to access additional FINDS: detail in the EDR Site Report.

Map ID
Direction
Distance
Elevation

MAP FINDINGS

Site

Database(s)

EDR ID Number
EPA ID Number

FARMERS SUPPLY CO-OP AG ASTS - ONTARIO (Continued)

S108963063

County Code: 23.00
Score Value: Not reported
Cercle ID: Not reported
Township Coord.: 18.00
Township Zone: S
Range Coord: 47.00
Range Zone: E
Section Coord: 10
Qtr Section: Not reported
Tax Lots: Not reported
Size: Not reported
NPL: False
Orphan: False
Updated By: DCROUSE
Update Date: 02/20/2008
Created Date: 11/05/2007
Decode For RegionID: Eastern Region
Decode For BrownID: Not reported
Decode For Furtheract: Not reported
Decode For Investstat: Suspect
Decode For Legislative: Not reported

Narrative:

NARR ID: 5749822
NARR Code: Contamination
Created By: DCROUSE
Created Date: 11/05/2007
Updated By: DCROUSE
Updated Date: 11/05/2007
Decode for NarcdID: Contamination
NARR Comments: (11/5/07 DMC/SAS) Site added for tracking as an active bulk ag chemical or fertilizer plant operated by a local ag cooperative.

Administrative Action:

Action ID: 9424
Region: Not reported
Complete Date: 11/05/2007
Rank Value: Not reported
Cleanup Flag: False
Created Date: 11/05/2007
Decode for AgencyID: Department of Environmental Quality
Decode for RegionID: Not reported
Category: Administrative Action
Action Code Flag: False
Action: Site added to database
Further Action: Not reported
Comments: Not reported

Action ID: 9508
Region: Eastern Region
Complete Date: 11/05/2007
Rank Value: Not reported
Cleanup Flag: False
Created Date: 11/05/2007
Decode for AgencyID: Department of Environmental Quality
Decode for RegionID: Eastern Region
Category: Remedial Action
Action Code Flag: False

Map ID
Direction
Distance
Elevation

MAP FINDINGS

Site

Database(s)

EDR ID Number
EPA ID Number

FARMERS SUPPLY CO-OP AG ASTS - ONTARIO (Continued)

S108963063

Action: Site Screening recommended (EV)
Further Action: 0
Comments: Not reported

Operations:

Operation Id: 135333
Operation Status: Active
Common Name: Farmers Supply Co-Op Ag ASTs Ontario
Yrs of Operation: 1956 to present (circa).
Comments: Active farm chemical & liquid fertilizer storage plant.
Updated Date: 11/05/2007
Updated By: DCROUSE
Decode for OpstatID: Active
Operations SIC Id: 198767
SIC Code: 5191
Created By: DCROUSE
Created Date: 11/05/2007

V103
NE
1/4-1/2
0.333 mi.
1760 ft.

**SIGNAL OIL BULK PLANT (FORMER) - SW 4TH AVE
92 SW 4TH AVE
ONTARIO, OR 97914**

**FINDS 1011957087
N/A**

Site 4 of 10 in cluster V

Relative:
Lower
Actual:
2153 ft.

FINDS:
Registry ID: 110037815004
Facility URL: http://ofmpub.epa.gov/enviro/fii_query_detail.disp_program_facility?p_registry_id=110037815004

Environmental Interest/Information System:

OR-DEQ (Oregon - Department Of Environmental Quality) is a regulatory agency whose job is to protect the quality of Oregon's Environment. DEQ uses a combination of technical assistance, inspections and permitting to help public and private facilities and citizens understand and comply with state and federal environmental regulations.

[Click this hyperlink](#) while viewing on your computer to access additional FINDS: detail in the EDR Site Report.

V104
NE
1/4-1/2
0.333 mi.
1760 ft.

**SIGNAL OIL BULK PLANT (FORMER) - SW 4TH AVE.
92 SW 4TH AVE.
ONTARIO, OR**

**RGA HWS S115337854
N/A**

Site 5 of 10 in cluster V

Relative:
Lower
Actual:
2153 ft.

RGA HWS: 2012 SIGNAL OIL BULK PLANT (FORMER) - SW 4TH AVE. 92 SW 4TH AVE.

Map ID
Direction
Distance
Elevation

MAP FINDINGS

Site

Database(s)

EDR ID Number
EPA ID Number

SIGNAL OIL BULK PLANT (FORMER) - SW 4TH AVE. (Continued)

S106980882

Decode For Furtheract: Not reported
Decode For Investstat: Suspect
Decode For Legislative: Not reported
Alias Name: Signal Oil Co. - SW 4th Ave.
Alias Name: Dalton's Signal Service

Narrative:

NARR ID: 5744168
NARR Code: Contamination
Created By: DCROUSE
Created Date: 09/15/2003
Updated By: DCROUSE
Updated Date: 09/15/2003
Decode for NarcdID: Contamination
NARR Comments: (9/15/03 DMC/SAS) Site added to database for tracking as a former bulk plant and gas station.

NARR ID: 5744169
NARR Code: Data Sources
Created By: DCROUSE
Created Date: 09/15/2003
Updated By: DCROUSE
Updated Date: 09/15/2003
Decode for NarcdID: Data Sources
NARR Comments: 1. Ontario Polk City Directories (1951 & 1955).

NARR ID: 5744170
NARR Code: Remedial Action
Created By: DCROUSE
Created Date: 09/15/2003
Updated By: DCROUSE
Updated Date: 09/15/2003
Decode for NarcdID: Remedial Action
NARR Comments: (9/15/03 DMC/SAS) Site screening recommended.

Administrative Action:

Action ID: 9424
Region: Not reported
Complete Date: 09/15/2003
Rank Value: Not reported
Cleanup Flag: False
Created Date: 09/15/2003
Decode for AgencyID: Department of Environmental Quality
Decode for RegionID: Not reported
Category: Administrative Action
Action Code Flag: False
Action: Site added to database
Further Action: Not reported
Comments: Not reported

Action ID: 9508
Region: Eastern Region
Complete Date: 09/15/2003
Rank Value: Not reported
Cleanup Flag: False
Created Date: 09/15/2003
Decode for AgencyID: Department of Environmental Quality
Decode for RegionID: Eastern Region

Map ID
 Direction
 Distance
 Elevation

MAP FINDINGS

Site

Database(s)

EDR ID Number
 EPA ID Number

SIGNAL OIL BULK PLANT (FORMER) - SW 4TH AVE. (Continued)

S106980882

Category: Remedial Action
 Action Code Flag: False
 Action: Site Screening recommended (EV)
 Further Action: 0
 Comments: Not reported

Operations:

Operation Id: 134816
 Operation Status: Inactive
 Common Name: Signal Oil Bulk Plant (Former) - SW 4th AVE
 Yrs of Operation: 1951 (circa).
 Comments: Former bulk plant/gas station.
 Updated Date: 09/15/2003
 Updated By: DCROUSE
 Decode for OpstatID: Inactive
 Operations SIC Id: 198267
 SIC Code: 5171
 Created By: DCROUSE
 Created Date: 09/15/2003
 Operations SIC Id: 198268
 SIC Code: 5541
 Created By: DCROUSE
 Created Date: 09/15/2003

U107
NNE
1/4-1/2
0.335 mi.
1767 ft.

TREASURE VALLEY QUICK LUBE
177 SW 4TH AVE
ONTARIO, OR
Site 7 of 11 in cluster U

RGA LUST S115423862
N/A

Relative:
Lower
Actual:
2153 ft.

RGA LUST:

2012	TREASURE VALLEY QUICK LUBE	177 SW 4TH AVE
2011	TREASURE VALLEY QUICK LUBE	177 SW 4TH AVE
2010	TREASURE VALLEY QUICK LUBE	177 SW 4TH AVE
2009	TREASURE VALLEY QUICK LUBE	177 SW 4TH AVE
2008	TREASURE VALLEY QUICK LUBE	177 SW 4TH AVE
2007	TREASURE VALLEY QUICK LUBE	177 SW 4TH AVE
2006	TREASURE VALLEY QUICK LUBE	177 SW 4TH AVE
2005	TREASURE VALLEY QUICK LUBE	177 SW 4TH AVE
2004	TREASURE VALLEY QUICK LUBE	177 SW 4TH AVE
2003	TREASURE VALLEY QUICK LUBE	177 SW 4TH AVE
2002	TREASURE VALLEY QUICK LUBE	177 SW 4TH AVE

MAP FINDINGS

Map ID
Direction
Distance
Elevation

Site

Database(s)

EDR ID Number
EPA ID Number

U108 **TREASURE VALLEY QUICK LUBE**
NNE **177 SW 4TH AVE**
1/4-1/2 **ONTARIO, OR 97914**
0.335 mi.
1767 ft. **Site 8 of 11 in cluster U**

FINDS **1006847170**
 N/A

Relative: FINDS:
Lower Registry ID: 110014090116
Actual: Facility URL: http://ofmpub.epa.gov/enviro/fii_query_detail.disp_program_facility?p_registry_id=110014090116
2153 ft.

Environmental Interest/Information System:
OR-DEQ (Oregon - Department Of Environmental Quality) is a regulatory agency whose job is to protect the quality of Oregon's Environment. DEQ uses a combination of technical assistance, inspections and permitting to help public and private facilities and citizens understand and comply with state and federal environmental regulations.

[Click this hyperlink](#) while viewing on your computer to access additional FINDS: detail in the EDR Site Report.

U109 **TREASURE VALLEY QUICK LUBE**
NNE **177 SW 4TH AVE**
1/4-1/2 **ONTARIO, OR 97914**
0.335 mi.
1767 ft. **Site 9 of 11 in cluster U**

LUST **U000439145**
UST **N/A**

Relative: LUST:
Lower Name: TREASURE VALLEY QUICK LUBE
Actual: Address: 177 SW 4TH AVE
2153 ft. City,State,Zip: ONTARIO, OR 97914
 Region: Eastern Region
 Facility ID: 23-90-0026
 Cleanup Received Date: 11/29/1990
 Cleanup Start Date: 11/29/1990
 Cleanup Complete Date: 12/02/1997
 Decode for Region: East Region

UST:
Name: TREASURE VALLEY QUICK LUBE
Address: 177 SW 4TH AVE
City: ONTARIO
Facility ID: 5184
Facility Telephone: (503) 889-5337
Permittee Name: THOMAS T ISERI
Number of Permitted Tanks: Not reported
Active Tanks: Not reported
Decommissioned Tanks: 7
Number of Tanks: 7

MAP FINDINGS

Map ID Direction Distance Elevation		Database(s)	EDR ID Number EPA ID Number
--	--	-------------	--------------------------------

U110 NNE 1/4-1/2 0.335 mi. 1767 ft.	JERRY STONES AUTO SALES 177 SW 4TH AVE ONTARIO, OR 97914 Site 10 of 11 in cluster U	FINDS ECHO	1015853750 N/A
--	--	-----------------------------	---------------------------------

Relative: Lower Actual: 2153 ft.	FINDS: Registry ID: 110045432108 Facility URL: http://ofmpub.epa.gov/enviro/fii_query_detail.disp_program_facility?p_registry_id=110045432108
---	---

Environmental Interest/Information System:
 RCRAInfo is a national information system that supports the Resource Conservation and Recovery Act (RCRA) program through the tracking of events and activities related to facilities that generate, transport, and treat, store, or dispose of hazardous waste. RCRAInfo allows RCRA program staff to track the notification, permit, compliance, and corrective action activities required under RCRA.

[Click this hyperlink](#) while viewing on your computer to access additional FINDS: detail in the EDR Site Report.

ECHO:	Envid: 1015853750 Registry ID: 110045432108 DFR URL: http://echo.epa.gov/detailed-facility-report?fid=110045432108 Name: JERRY STONES AUTO SALES Address: 177 SW 4TH AVE City,State,Zip: ONTARIO, OR 97914
--------------	---

U111 NNE 1/4-1/2 0.335 mi. 1767 ft.	JERRY STONES AUTO SALES 177 SW 4TH AVE ONTARIO, OR 97914 Site 11 of 11 in cluster U	RCRA NonGen / NLR	1015748452 ORSTATE05456
--	--	--------------------------	--

Relative: Lower Actual: 2153 ft.	RCRA NonGen / NLR: Date form received by agency: 2005-02-14 00:00:00.0 Facility name: JERRY STONES AUTO SALES Facility address: 177 SW 4TH AVE ONTARIO, OR 97914-2728 EPA ID: ORSTATE05456 Contact: Not reported Contact address: Not reported Not reported Contact country: Not reported Contact telephone: Not reported Contact email: Not reported EPA Region: 10 Land type: Other land type Classification: Non-Generator Description: Handler: Non-Generators do not presently generate hazardous waste
---	--

Handler Activities Summary:

U.S. importer of hazardous waste:	No
Mixed waste (haz. and radioactive):	No
Recycler of hazardous waste:	No
Transporter of hazardous waste:	No
Treater, storer or disposer of HW:	No
Underground injection activity:	No

Map ID
Direction
Distance
Elevation

MAP FINDINGS

Site

Database(s)

EDR ID Number
EPA ID Number

JERRY STONES AUTO SALES (Continued)

1015748452

On-site burner exemption: No
Furnace exemption: No
Used oil fuel burner: No
Used oil processor: No
User oil refiner: No
Used oil fuel marketer to burner: No
Used oil Specification marketer: No
Used oil transfer facility: No
Used oil transporter: No

Violation Status: No violations found

**W112
NE
1/4-1/2
0.336 mi.
1776 ft.**

**GENTRY FORD - S OREGON ST.
490-496 S OREGON ST.
ONTARIO, OR 97914
Site 2 of 2 in cluster W**

**ECSI S109051846
N/A**

**Relative:
Lower
Actual:
2153 ft.**

ECSI:
Name: GENTRY FORD - S OREGON ST.
Address: 490-496 S OREGON ST.
City,State,Zip: ONTARIO, OR 97914
State ID Number: 5010
Brown ID: 0
Study Area: False
Region ID: 1
Legislative ID: 0
Investigation: Suspect
FACA ID: 107072
Further Action: 0
Lat/Long (dms): 44 1 20.30 / -116 57 50.00
County Code: 23.00
Score Value: Not reported
Cercdis ID: Not reported
Township Coord.: 18.00
Township Zone: S
Range Coord: 47.00
Range Zone: E
Section Coord: 10
Qtr Section: Not reported
Tax Lots: Not reported
Size: Not reported
NPL: False
Orphan: False
Updated By: GWISTAR
Update Date: 03/09/2012
Created Date: 04/23/2008
Decode For RegionID: Eastern Region
Decode For BrownID: Not reported
Decode For Furtheract: Not reported
Decode For Investstat: Suspect
Decode For Legislative: Not reported
Alias Name: Malheur Motor Inc.

Narrative:
NARR ID: 5750468
NARR Code: Contamination
Created By: DCROUSE
Created Date: 04/23/2008

Map ID
Direction
Distance
Elevation

MAP FINDINGS

Site

Database(s)

EDR ID Number
EPA ID Number

GENTRY FORD - S OREGON ST. (Continued)

S109051846

Updated By: DCROUSE
Updated Date: 04/23/2008
Decode for NarcdID: Contamination
NARR Comments: (4/23/08 DMC/SAS) Site added for tracking as a former auto dealership that included auto repair and fueling.

NARR ID: 5750469
NARR Code: Data Sources
Created By: DCROUSE
Created Date: 04/23/2008
Updated By: DCROUSE
Updated Date: 04/23/2008
Decode for NarcdID: Data Sources
NARR Comments: 1. Sanborn Insurance map (1949). 2. Polk City Directories (1955, 1959 & 1964).

NARR ID: 5750470
NARR Code: Remedial Action
Created By: DCROUSE
Created Date: 04/23/2008
Updated By: DCROUSE
Updated Date: 04/23/2008
Decode for NarcdID: Remedial Action
NARR Comments: (4/23/08 DMC/SAS) Site screening recommended.

Administrative Action:

Action ID: 9424
Region: Not reported
Complete Date: 04/23/2008
Rank Value: Not reported
Cleanup Flag: False
Created Date: 04/23/2008
Decode for AgencyID: Department of Environmental Quality
Decode for RegionID: Not reported
Category: Administrative Action
Action Code Flag: False
Action: Site added to database
Further Action: Not reported
Comments: Not reported

Action ID: 9508
Region: Eastern Region
Complete Date: 04/23/2008
Rank Value: Not reported
Cleanup Flag: False
Created Date: 04/23/2008
Decode for AgencyID: Department of Environmental Quality
Decode for RegionID: Eastern Region
Category: Remedial Action
Action Code Flag: False
Action: Site Screening recommended (EV)
Further Action: 0
Comments: Not reported

Operations:

Operation Id: 135421
Operation Status: Inactive
Common Name: Gentry Ford - S Oregon ST

Map ID
 Direction
 Distance
 Elevation

MAP FINDINGS

Site

Database(s)

EDR ID Number
 EPA ID Number

GENTRY FORD - S OREGON ST. (Continued)

S109051846

Yrs of Operation: 1950 through at least the 1960s (circa).
 Comments: Former car dealership; length of operation needs to be verified.
 Updated Date: 04/23/2008
 Updated By: DCROUSE
 Decode for OpstatID: Inactive
 Operations SIC Id: 198871
 SIC Code: 5500
 Created By: DCROUSE
 Created Date: 04/23/2008

113
ENE
1/4-1/2
0.336 mi.
1776 ft.

WESTERN STOCKMAN'S SUPPLY
93 SE 6TH AVE
ONTARIO, OR 97914

UST U000439156
N/A

Relative:
Higher
Actual:
2154 ft.

UST:
 Name: WESTERN STOCKMAN'S SUPPLY
 Address: 93 SE 6TH AVE
 City: ONTARIO
 Facility ID: 5692
 Facility Telephone: (503) 889-6441
 Permittee Name: MACK SCOTT, BRANCH MANAGER
 Number of Permitted Tanks: Not reported
 Active Tanks: Not reported
 Decommissioned Tanks: 2
 Number of Tanks: 2

T114
NNE
1/4-1/2
0.338 mi.
1787 ft.

KEY-LOCK GAS COMPANY*
255 SW 4TH AVE
ONTARIO, OR 97914
Site 8 of 8 in cluster T

EDR Hist Auto 1021882587
N/A

Relative:
Lower
Actual:
2153 ft.

EDR Hist Auto
 Year: Name: Type:
 1975 KEY-LOCK GAS COMPANY* Gasoline Service Stations
 1976 SAVWAY INC Gasoline Service Stations
 1976 KEY-LOCK GAS COMPANY* Gasoline Service Stations

Z115
NNW
1/4-1/2
0.339 mi.
1789 ft.

FARMERS SUPPLY CO-OP
514 SW 4TH AVE
ONTARIO, OR
Site 1 of 12 in cluster Z

RGA LUST S115365221
N/A

Relative:
Lower
Actual:
2153 ft.

RGA LUST:
 2012 FARMERS SUPPLY CO-OP 514 SW 4TH AVE
 2012 FARMERS SUPPLY CO-OP 514 SW 4TH AVE
 2011 FARMERS SUPPLY CO-OP 514 SW 4TH AVE
 2011 FARMERS SUPPLY CO-OP 514 SW 4TH AVE

Map ID
 Direction
 Distance
 Elevation

MAP FINDINGS

Site

Database(s)

EDR ID Number
 EPA ID Number

FARMERS SUPPLY CO-OP (Continued)

S115365221

2010	FARMERS SUPPLY CO-OP	514 SW 4TH AVE
2010	FARMERS SUPPLY CO-OP	514 SW 4TH AVE
2009	FARMERS SUPPLY CO-OP	514 SW 4TH AVE
2009	FARMERS SUPPLY CO-OP	514 SW 4TH AVE
2008	FARMERS SUPPLY CO-OP	514 SW 4TH AVE
2008	FARMERS SUPPLY CO-OP	514 SW 4TH AVE
2007	FARMERS SUPPLY CO-OP	514 SW 4TH AVE
2007	FARMERS SUPPLY CO-OP	514 SW 4TH AVE
2006	FARMERS SUPPLY CO-OP	514 SW 4TH AVE
2005	FARMERS SUPPLY CO-OP	514 SW 4TH AVE
2004	FARMERS SUPPLY CO-OP	514 SW 4TH AVE
2003	FARMERS SUPPLY CO-OP	514 SW 4TH AVE
2002	FARMERS SUPPLY CO-OP	514 SW 4TH AVE

Z116
NNW
1/4-1/2
0.339 mi.
1789 ft.

FARMERS SUPPLY COOPERATIVE INC
514 SW 4TH AV
ONTARIO, OR 97914

SEMS-ARCHIVE 1002998927
ORD027697473

Site 2 of 12 in cluster Z

Relative:
Lower
Actual:
2153 ft.

SEMS Archive:
 Site ID: 1000396
 EPA ID: ORD027697473
 Name: FARMERS SUPPLY COOPERATIVE INC
 Address: 514 SW 4TH AV
 Address 2: Not reported
 City,State,Zip: ONTARIO, OR 97914
 Cong District: 02
 FIPS Code: 41045
 FF: N
 NPL: Not on the NPL
 Non NPL Status: NFRAP-Site does not qualify for the NPL based on existing information

SEMS Archive Detail:

Region: 10
 Site ID: 1000396
 EPA ID: ORD027697473
 Site Name: FARMERS SUPPLY COOPERATIVE INC
 NPL: N
 FF: N
 OU: 00
 Action Code: VS
 Action Name: ARCH SITE
 SEQ: 1
 Start Date: Not reported
 Finish Date: 1984-09-26 05:00:00

Map ID
Direction
Distance
Elevation

MAP FINDINGS

Site

Database(s)

EDR ID Number
EPA ID Number

FARMERS SUPPLY COOPERATIVE INC (Continued)

1002998927

Qual:	Not reported
Current Action Lead:	EPA Perf In-Hse
Region:	10
Site ID:	1000396
EPA ID:	ORD027697473
Site Name:	FARMERS SUPPLY COOPERATIVE INC
NPL:	N
FF:	N
OU:	00
Action Code:	DS
Action Name:	DISCVRY
SEQ:	1
Start Date:	1981-06-01 04:00:00
Finish Date:	1981-06-01 04:00:00
Qual:	Not reported
Current Action Lead:	EPA Perf
Region:	10
Site ID:	1000396
EPA ID:	ORD027697473
Site Name:	FARMERS SUPPLY COOPERATIVE INC
NPL:	N
FF:	N
OU:	00
Action Code:	PA
Action Name:	PA
SEQ:	1
Start Date:	1984-06-18 05:00:00
Finish Date:	1984-09-26 05:00:00
Qual:	H
Current Action Lead:	St Perf
Region:	10
Site ID:	1000396
EPA ID:	ORD027697473
Site Name:	FARMERS SUPPLY COOPERATIVE INC
NPL:	N
FF:	N
OU:	00
Action Code:	SI
Action Name:	SI
SEQ:	1
Start Date:	1984-06-18 05:00:00
Finish Date:	1984-09-26 05:00:00
Qual:	N
Current Action Lead:	St Perf

Map ID
Direction
Distance
Elevation

MAP FINDINGS

Site

Database(s)

EDR ID Number
EPA ID Number

Z117 **FARMERS SUPPLY COOP**
NNW **514 SW 4TH AVE**
1/4-1/2 **ONTARIO, OR 97914**
0.339 mi.
1789 ft. **Site 3 of 12 in cluster Z**

FTTS **1009514432**
HIST FTTS **N/A**

Relative:
Lower
Actual:
2153 ft.

FTTS INSP:
Inspection Number: 199702133338 2
Region: 10
Inspection Date: 02/13/97
Inspector: CORP
Violation occurred: No
Investigation Type: General Product Review
Investigation Reason: Neutral Scheme, Region
Legislation Code: FIFRA
Facility Function: Producer

Inspection Number: 199208202788 1
Region: 10
Inspection Date: 08/20/92
Inspector: CLEAVES
Violation occurred: No
Investigation Type: General Product Review
Investigation Reason: Neutral Scheme, Region
Legislation Code: FIFRA
Facility Function: Producer

HIST FTTS INSP:
Inspection Number: 199702133338 2
Region: 10
Inspection Date: Not reported
Inspector: CORP
Violation occurred: No
Investigation Type: General Product Review
Investigation Reason: Neutral Scheme, Region
Legislation Code: FIFRA
Facility Function: Producer

Inspection Number: 199208202788 1
Region: 10
Inspection Date: Not reported
Inspector: CLEAVES
Violation occurred: No
Investigation Type: General Product Review
Investigation Reason: Neutral Scheme, Region
Legislation Code: FIFRA
Facility Function: Producer

Map ID
Direction
Distance
Elevation

MAP FINDINGS

Site

Database(s)

EDR ID Number
EPA ID Number

Z118
NNW
1/4-1/2
0.339 mi.
1789 ft.

FARMER'S SUPPLY CO-OPERATIVE, INC
514 SW 4TH AVE
ONTARIO, 97914

SSTS 1004580515
N/A

Site 4 of 12 in cluster Z

Relative:
Lower

SSTS:

Actual:
2153 ft.

Name: FARMER'S SUPPLY CO-OPERATIVE, INC
Address: 514 SW 4TH AVE
City,State,Zip: ONTARIO 97914
Report Year: 1999
Registration Number: 041939OR 001

Pre 2016:

Registration Number: 041939OR 001
Name: FARMER'S SUPPLY CO-OPERATIVE, INC
Address: 514 SW 4TH AVE
Address 2: Not reported
Country Code: Not reported
Country: Not reported
Contact Name: Not reported
Contact Title: Not reported
Contact Telephone: Not reported
Contact Email: Not reported
Product Name: TELONE C-17
Product Code: 1
EPA Product Registration Number: 06271900012
Product Type: 3
Product Classification: 06
Product Use: 1
Market Type: 1
Product Unit of Measure: Not reported
Region: Not reported
Zero Production: Not reported
RUP: Not reported

Registration Number: 041939OR 001
Name: FARMER'S SUPPLY CO-OPERATIVE, INC
Address: 514 SW 4TH AVE
Address 2: Not reported
Country Code: Not reported
Country: Not reported
Contact Name: Not reported
Contact Title: Not reported
Contact Telephone: Not reported
Contact Email: Not reported
Product Name: TELONE II
Product Code: 1
EPA Product Registration Number: 06271900032
Product Type: 3
Product Classification: 06
Product Use: 1
Market Type: 1
Product Unit of Measure: Not reported
Region: Not reported
Zero Production: Not reported
RUP: Not reported

Registration Number: 041939OR 001
Name: FARMER'S SUPPLY CO-OPERATIVE, INC

Map ID
Direction
Distance
Elevation

MAP FINDINGS

Site

Database(s)

EDR ID Number
EPA ID Number

FARMER'S SUPPLY CO-OPERATIVE, INC (Continued)

1004580515

Address: 514 SW 4TH AVE
Address 2: Not reported
Country Code: Not reported
Country: Not reported
Contact Name: Not reported
Contact Title: Not reported
Contact Telephone: Not reported
Contact Email: Not reported
Product Name: ROUNDUP RT ULTRA
Product Code: 1
EPA Product Registration Number: 00052400308
Product Type: 3
Product Classification: 04
Product Use: 2
Market Type: 1
Product Unit of Measure: Not reported
Region: Not reported
Zero Production: Not reported
RUP: Not reported

Report Year: 1990
Registration Number: 041939OR 001

Pre 2016:

Registration Number: 041939OR 001
Name: FARMER'S SUPPLY CO-OPERATIVE, INC
Address: 514 SW 4TH AVE
Address 2: Not reported
Country Code: Not reported
Country: Not reported
Contact Name: Not reported
Contact Title: Not reported
Contact Telephone: Not reported
Contact Email: Not reported
Product Name: ROUNDUP
Product Code: 1
EPA Product Registration Number: 00052400308
Product Type: 3
Product Classification: 04
Product Use: 2
Market Type: 1
Product Unit of Measure: Not reported
Region: Not reported
Zero Production: Not reported
RUP: Not reported

Registration Number: 041939OR 001
Name: FARMER'S SUPPLY CO-OPERATIVE, INC
Address: 514 SW 4TH AVE
Address 2: Not reported
Country Code: Not reported
Country: Not reported
Contact Name: Not reported
Contact Title: Not reported
Contact Telephone: Not reported
Contact Email: Not reported
Product Name: TELONE C-17

Map ID
Direction
Distance
Elevation

MAP FINDINGS

Site

Database(s)

EDR ID Number
EPA ID Number

FARMER'S SUPPLY CO-OPERATIVE, INC (Continued)

1004580515

Product Code: 1
EPA Product Registration Number: 00046400379
Product Type: 3
Product Classification: 06
Product Use: 2
Market Type: 1
Product Unit of Measure: Not reported
Region: Not reported
Zero Production: Not reported
RUP: Not reported

Registration Number: 041939OR 001
Name: FARMER'S SUPPLY CO-OPERATIVE, INC
Address: 514 SW 4TH AVE
Address 2: Not reported
Country Code: Not reported
Country: Not reported
Contact Name: Not reported
Contact Title: Not reported
Contact Telephone: Not reported
Contact Email: Not reported
Product Name: TELONE II FUMIGANT
Product Code: 1
EPA Product Registration Number: 00046400511
Product Type: 3
Product Classification: 06
Product Use: 2
Market Type: 1
Product Unit of Measure: Not reported
Region: Not reported
Zero Production: Not reported
RUP: Not reported

Report Year: 1996
Registration Number: 041939OR 001

Pre 2016:

Registration Number: 041939OR 001
Name: FARMER'S SUPPLY CO-OPERATIVE, INC
Address: 514 SW 4TH AVE
Address 2: Not reported
Country Code: Not reported
Country: Not reported
Contact Name: Not reported
Contact Title: Not reported
Contact Telephone: Not reported
Contact Email: Not reported
Product Name: ROUNDUP RT
Product Code: 1
EPA Product Registration Number: 00052400308
Product Type: 2
Product Classification: 30
Product Use: 4
Market Type: 1
Product Unit of Measure: G
Region: Not reported
Zero Production: Not reported

Map ID
Direction
Distance
Elevation

MAP FINDINGS

Site

Database(s)

EDR ID Number
EPA ID Number

FARMER'S SUPPLY CO-OPERATIVE, INC (Continued)

1004580515

RUP: Not reported

Registration Number: 041939OR 001
Name: FARMER'S SUPPLY CO-OPERATIVE, INC
Address: 514 SW 4TH AVE
Address 2: Not reported
Country Code: Not reported
Country: Not reported
Contact Name: Not reported
Contact Title: Not reported
Contact Telephone: Not reported
Contact Email: Not reported
Product Name: TELONE C-17
Product Code: 1
EPA Product Registration Number: 00046400379
Product Type: 1
Product Classification: 30
Product Use: 6
Market Type: 1
Product Unit of Measure: G
Region: Not reported
Zero Production: Not reported
RUP: Not reported

Registration Number: 041939OR 001
Name: FARMER'S SUPPLY CO-OPERATIVE, INC
Address: 514 SW 4TH AVE
Address 2: Not reported
Country Code: Not reported
Country: Not reported
Contact Name: Not reported
Contact Title: Not reported
Contact Telephone: Not reported
Contact Email: Not reported
Product Name: TELONE II
Product Code: 1
EPA Product Registration Number: 00046400511
Product Type: 1
Product Classification: 30
Product Use: 6
Market Type: 1
Product Unit of Measure: G
Region: Not reported
Zero Production: Not reported
RUP: Not reported

Report Year: 1997
Registration Number: 041939OR 001

Pre 2016:
Registration Number: 041939OR 001
Name: FARMER'S SUPPLY CO-OPERATIVE, INC
Address: 514 SW 4TH AVE
Address 2: Not reported
Country Code: Not reported
Country: Not reported
Contact Name: Not reported

Map ID
Direction
Distance
Elevation

MAP FINDINGS

Site

Database(s)

EDR ID Number
EPA ID Number

FARMER'S SUPPLY CO-OPERATIVE, INC (Continued)

1004580515

Contact Title: Not reported
Contact Telephone: Not reported
Contact Email: Not reported
Product Name: ROUNDUP RT ULTRA
Product Code: 1
EPA Product Registration Number: 00052400308
Product Type: 2
Product Classification: 30
Product Use: 4
Market Type: 1
Product Unit of Measure: G
Region: Not reported
Zero Production: Not reported
RUP: Not reported

Registration Number: 041939OR 001
Name: FARMER'S SUPPLY CO-OPERATIVE, INC
Address: 514 SW 4TH AVE
Address 2: Not reported
Country Code: Not reported
Country: Not reported
Contact Name: Not reported
Contact Title: Not reported
Contact Telephone: Not reported
Contact Email: Not reported
Product Name: TELONE C-17
Product Code: 1
EPA Product Registration Number: 00046400379
Product Type: 1
Product Classification: 30
Product Use: 6
Market Type: 1
Product Unit of Measure: G
Region: Not reported
Zero Production: Not reported
RUP: Not reported

Registration Number: 041939OR 001
Name: FARMER'S SUPPLY CO-OPERATIVE, INC
Address: 514 SW 4TH AVE
Address 2: Not reported
Country Code: Not reported
Country: Not reported
Contact Name: Not reported
Contact Title: Not reported
Contact Telephone: Not reported
Contact Email: Not reported
Product Name: TELONE II
Product Code: 1
EPA Product Registration Number: 00046400511
Product Type: 1
Product Classification: 30
Product Use: 6
Market Type: 1
Product Unit of Measure: G
Region: Not reported
Zero Production: Not reported

Map ID
Direction
Distance
Elevation

MAP FINDINGS

Site

Database(s)

EDR ID Number
EPA ID Number

FARMER'S SUPPLY CO-OPERATIVE, INC (Continued)

1004580515

RUP: Not reported

Report Year: 2004
Registration Number: 041939OR001

Pre 2016:

Registration Number: 041939OR001
Name: FARMER'S SUPPLY CO-OPERATIVE, INC
Address: 514 SW 4TH AVE
Address 2: Not reported
Country Code: Not reported
Country: Not reported
Contact Name: Not reported
Contact Title: Not reported
Contact Telephone: Not reported
Contact Email: Not reported
Product Name: ROUNDUP ORIGINAL
Product Code: 1
EPA Product Registration Number: 100052400445
Product Type: 3
Product Classification: 04
Product Use: 2
Market Type: 1
Product Unit of Measure: Not reported
Region: Not reported
Zero Production: Not reported
RUP: Not reported

Registration Number: 041939OR001
Name: FARMER'S SUPPLY CO-OPERATIVE, INC
Address: 514 SW 4TH AVE
Address 2: Not reported
Country Code: Not reported
Country: Not reported
Contact Name: Not reported
Contact Title: Not reported
Contact Telephone: Not reported
Contact Email: Not reported
Product Name: ROUNDUP ULTRA MAX RT
Product Code: 1
EPA Product Registration Number: 100052400512
Product Type: 3
Product Classification: 04
Product Use: 2
Market Type: 1
Product Unit of Measure: Not reported
Region: Not reported
Zero Production: Not reported
RUP: Not reported

Registration Number: 041939OR001
Name: FARMER'S SUPPLY CO-OPERATIVE, INC
Address: 514 SW 4TH AVE
Address 2: Not reported
Country Code: Not reported
Country: Not reported
Contact Name: Not reported

Map ID
Direction
Distance
Elevation

MAP FINDINGS

Site

Database(s)

EDR ID Number
EPA ID Number

FARMER'S SUPPLY CO-OPERATIVE, INC (Continued)

1004580515

Contact Title: Not reported
Contact Telephone: Not reported
Contact Email: Not reported
Product Name: TELONE C-17
Product Code: 1
EPA Product Registration Number: 106271900012
Product Type: 3
Product Classification: 06
Product Use: 1
Market Type: 1
Product Unit of Measure: Not reported
Region: Not reported
Zero Production: Not reported
RUP: Not reported

Registration Number: 041939OR001
Name: FARMER'S SUPPLY CO-OPERATIVE, INC
Address: 514 SW 4TH AVE
Address 2: Not reported
Country Code: Not reported
Country: Not reported
Contact Name: Not reported
Contact Title: Not reported
Contact Telephone: Not reported
Contact Email: Not reported
Product Name: VAPAM 42%
Product Code: 1
EPA Product Registration Number: 100548100468
Product Type: 3
Product Classification: 06
Product Use: 1
Market Type: 1
Product Unit of Measure: Not reported
Region: Not reported
Zero Production: Not reported
RUP: Not reported

Registration Number: 041939OR001
Name: FARMER'S SUPPLY CO-OPERATIVE, INC
Address: 514 SW 4TH AVE
Address 2: Not reported
Country Code: Not reported
Country: Not reported
Contact Name: Not reported
Contact Title: Not reported
Contact Telephone: Not reported
Contact Email: Not reported
Product Name: TELONE II
Product Code: 1
EPA Product Registration Number: 106271900032
Product Type: 3
Product Classification: 06
Product Use: 1
Market Type: 1
Product Unit of Measure: Not reported
Region: Not reported
Zero Production: Not reported

Map ID
Direction
Distance
Elevation

MAP FINDINGS

Site

Database(s)

EDR ID Number
EPA ID Number

FARMER'S SUPPLY CO-OPERATIVE, INC (Continued)

1004580515

RUP: Not reported

Registration Number: 041939OR001
Name: FARMER'S SUPPLY CO-OPERATIVE, INC
Address: 514 SW 4TH AVE
Address 2: Not reported
Country Code: Not reported
Country: Not reported
Contact Name: Not reported
Contact Title: Not reported
Contact Telephone: Not reported
Contact Email: Not reported
Product Name: PROWL 3.3 EC
Product Code: 1
EPA Product Registration Number: 100024100337
Product Type: 3
Product Classification: 04
Product Use: 2
Market Type: 1
Product Unit of Measure: Not reported
Region: Not reported
Zero Production: Not reported
RUP: Not reported

Report Year: 2002
Registration Number: 041939OR001

Pre 2016:

Registration Number: 041939OR001
Name: FARMER'S SUPPLY CO-OPERATIVE, INC
Address: 514 SW 4TH AVE
Address 2: Not reported
Country Code: Not reported
Country: Not reported
Contact Name: Not reported
Contact Title: Not reported
Contact Telephone: Not reported
Contact Email: Not reported
Product Name: TELONE II
Product Code: 1
EPA Product Registration Number: 06271900032
Product Type: 3
Product Classification: 06
Product Use: 1
Market Type: 1
Product Unit of Measure: Not reported
Region: 10
Zero Production: Not reported
RUP: Not reported

Registration Number: 041939OR001
Name: FARMER'S SUPPLY CO-OPERATIVE, INC
Address: 514 SW 4TH AVE
Address 2: Not reported
Country Code: Not reported
Country: Not reported
Contact Name: Not reported

Map ID
Direction
Distance
Elevation

MAP FINDINGS

Site

Database(s)

EDR ID Number
EPA ID Number

FARMER'S SUPPLY CO-OPERATIVE, INC (Continued)

1004580515

Contact Title: Not reported
Contact Telephone: Not reported
Contact Email: Not reported
Product Name: ROUNDUP ULTRA MAX RT
Product Code: 1
EPA Product Registration Number: 00052400512
Product Type: 3
Product Classification: 04
Product Use: 2
Market Type: 1
Product Unit of Measure: Not reported
Region: 10
Zero Production: Not reported
RUP: Not reported

Registration Number: 041939OR001
Name: FARMER'S SUPPLY CO-OPERATIVE, INC
Address: 514 SW 4TH AVE
Address 2: Not reported
Country Code: Not reported
Country: Not reported
Contact Name: Not reported
Contact Title: Not reported
Contact Telephone: Not reported
Contact Email: Not reported
Product Name: TELONE C-17
Product Code: 1
EPA Product Registration Number: 06271900012
Product Type: 3
Product Classification: 06
Product Use: 1
Market Type: 1
Product Unit of Measure: Not reported
Region: 10
Zero Production: Not reported
RUP: Not reported

Registration Number: 041939OR001
Name: FARMER'S SUPPLY CO-OPERATIVE, INC
Address: 514 SW 4TH AVE
Address 2: Not reported
Country Code: Not reported
Country: Not reported
Contact Name: Not reported
Contact Title: Not reported
Contact Telephone: Not reported
Contact Email: Not reported
Product Name: VAPAM 42%
Product Code: 1
EPA Product Registration Number: 00548100468
Product Type: 3
Product Classification: 06
Product Use: 1
Market Type: 1
Product Unit of Measure: Not reported
Region: 10
Zero Production: Not reported

Map ID
Direction
Distance
Elevation

MAP FINDINGS

Site

Database(s)

EDR ID Number
EPA ID Number

FARMER'S SUPPLY CO-OPERATIVE, INC (Continued)

1004580515

RUP: Not reported

Report Year: 2003
Registration Number: 041939OR001

Pre 2016:

Registration Number: 041939OR001
Name: FARMER'S SUPPLY CO-OPERATIVE, INC
Address: 514 SW 4TH AVE
Address 2: Not reported
Country Code: Not reported
Country: Not reported
Contact Name: Not reported
Contact Title: Not reported
Contact Telephone: Not reported
Contact Email: Not reported
Product Name: TELONE II
Product Code: 1
EPA Product Registration Number: 06271900032
Product Type: 3
Product Classification: 06
Product Use: 1
Market Type: 1
Product Unit of Measure: Not reported
Region: 10
Zero Production: Not reported
RUP: Not reported

Registration Number: 041939OR001
Name: FARMER'S SUPPLY CO-OPERATIVE, INC
Address: 514 SW 4TH AVE
Address 2: Not reported
Country Code: Not reported
Country: Not reported
Contact Name: Not reported
Contact Title: Not reported
Contact Telephone: Not reported
Contact Email: Not reported
Product Name: ROUNDUP ORIGINAL
Product Code: 1
EPA Product Registration Number: 00052400445
Product Type: 3
Product Classification: 04
Product Use: 2
Market Type: 1
Product Unit of Measure: Not reported
Region: 10
Zero Production: Not reported
RUP: Not reported

Registration Number: 041939OR001
Name: FARMER'S SUPPLY CO-OPERATIVE, INC
Address: 514 SW 4TH AVE
Address 2: Not reported
Country Code: Not reported
Country: Not reported
Contact Name: Not reported

Map ID
Direction
Distance
Elevation

MAP FINDINGS

Site

Database(s)

EDR ID Number
EPA ID Number

FARMER'S SUPPLY CO-OPERATIVE, INC (Continued)

1004580515

Contact Title: Not reported
Contact Telephone: Not reported
Contact Email: Not reported
Product Name: ROUNDUP ULTRA MAX RT
Product Code: 1
EPA Product Registration Number: 00052400512
Product Type: 3
Product Classification: 04
Product Use: 2
Market Type: 1
Product Unit of Measure: Not reported
Region: 10
Zero Production: Not reported
RUP: Not reported

Registration Number: 041939OR001
Name: FARMER'S SUPPLY CO-OPERATIVE, INC
Address: 514 SW 4TH AVE
Address 2: Not reported
Country Code: Not reported
Country: Not reported
Contact Name: Not reported
Contact Title: Not reported
Contact Telephone: Not reported
Contact Email: Not reported
Product Name: TELONE C-17
Product Code: 1
EPA Product Registration Number: 06271900012
Product Type: 3
Product Classification: 06
Product Use: 1
Market Type: 1
Product Unit of Measure: Not reported
Region: 10
Zero Production: Not reported
RUP: Not reported

Registration Number: 041939OR001
Name: FARMER'S SUPPLY CO-OPERATIVE, INC
Address: 514 SW 4TH AVE
Address 2: Not reported
Country Code: Not reported
Country: Not reported
Contact Name: Not reported
Contact Title: Not reported
Contact Telephone: Not reported
Contact Email: Not reported
Product Name: VAPAM 42%
Product Code: 1
EPA Product Registration Number: 00548100468
Product Type: 3
Product Classification: 06
Product Use: 1
Market Type: 1
Product Unit of Measure: Not reported
Region: 10
Zero Production: Not reported

Map ID
Direction
Distance
Elevation

MAP FINDINGS

Site

Database(s)

EDR ID Number
EPA ID Number

FARMER'S SUPPLY CO-OPERATIVE, INC (Continued)

1004580515

RUP: Not reported

Report Year: 2005
Registration Number: 041939OR001

Pre 2016:

Registration Number: 041939OR001
Name: FARMER'S SUPPLY CO-OPERATIVE, INC
Address: 514 SW 4TH AVE
Address 2: Not reported
Country Code: Not reported
Country: Not reported
Contact Name: Not reported
Contact Title: Not reported
Contact Telephone: Not reported
Contact Email: Not reported
Product Name: TELONE II
Product Code: 1
EPA Product Registration Number: 06271900032
Product Type: 3
Product Classification: 06
Product Use: 1
Market Type: 1
Product Unit of Measure: Not reported
Region: Not reported
Zero Production: Not reported
RUP: Not reported

Registration Number: 041939OR001
Name: FARMER'S SUPPLY CO-OPERATIVE, INC
Address: 514 SW 4TH AVE
Address 2: Not reported
Country Code: Not reported
Country: Not reported
Contact Name: Not reported
Contact Title: Not reported
Contact Telephone: Not reported
Contact Email: Not reported
Product Name: OUTLOOK
Product Code: 1
EPA Product Registration Number: 00796900156
Product Type: 3
Product Classification: 04
Product Use: 2
Market Type: 1
Product Unit of Measure: Not reported
Region: Not reported
Zero Production: Not reported
RUP: Not reported

Registration Number: 041939OR001
Name: FARMER'S SUPPLY CO-OPERATIVE, INC
Address: 514 SW 4TH AVE
Address 2: Not reported
Country Code: Not reported
Country: Not reported
Contact Name: Not reported

Map ID
Direction
Distance
Elevation

MAP FINDINGS

Site

Database(s)

EDR ID Number
EPA ID Number

FARMER'S SUPPLY CO-OPERATIVE, INC (Continued)

1004580515

Contact Title: Not reported
Contact Telephone: Not reported
Contact Email: Not reported
Product Name: PROWL H2O
Product Code: 1
EPA Product Registration Number: 00024100418
Product Type: 3
Product Classification: 04
Product Use: 2
Market Type: 1
Product Unit of Measure: Not reported
Region: Not reported
Zero Production: Not reported
RUP: Not reported

Registration Number: 041939OR001
Name: FARMER'S SUPPLY CO-OPERATIVE, INC
Address: 514 SW 4TH AVE
Address 2: Not reported
Country Code: Not reported
Country: Not reported
Contact Name: Not reported
Contact Title: Not reported
Contact Telephone: Not reported
Contact Email: Not reported
Product Name: ROUNDUP ORIGINAL
Product Code: 1
EPA Product Registration Number: 00052400445
Product Type: 3
Product Classification: 04
Product Use: 2
Market Type: 1
Product Unit of Measure: Not reported
Region: Not reported
Zero Production: Not reported
RUP: Not reported

Registration Number: 041939OR001
Name: FARMER'S SUPPLY CO-OPERATIVE, INC
Address: 514 SW 4TH AVE
Address 2: Not reported
Country Code: Not reported
Country: Not reported
Contact Name: Not reported
Contact Title: Not reported
Contact Telephone: Not reported
Contact Email: Not reported
Product Name: ROUNDUP RT
Product Code: 1
EPA Product Registration Number: 00052400539
Product Type: 3
Product Classification: 04
Product Use: 2
Market Type: 1
Product Unit of Measure: Not reported
Region: Not reported
Zero Production: Not reported

Map ID
Direction
Distance
Elevation

MAP FINDINGS

Site

Database(s)

EDR ID Number
EPA ID Number

FARMER'S SUPPLY CO-OPERATIVE, INC (Continued)

1004580515

RUP: Not reported

Registration Number: 041939OR001
Name: FARMER'S SUPPLY CO-OPERATIVE, INC
Address: 514 SW 4TH AVE
Address 2: Not reported
Country Code: Not reported
Country: Not reported
Contact Name: Not reported
Contact Title: Not reported
Contact Telephone: Not reported
Contact Email: Not reported
Product Name: TELONE C-17
Product Code: 1
EPA Product Registration Number: 06271900012
Product Type: 3
Product Classification: 06
Product Use: 1
Market Type: 1
Product Unit of Measure: Not reported
Region: Not reported
Zero Production: Not reported
RUP: Not reported

Registration Number: 041939OR001
Name: FARMER'S SUPPLY CO-OPERATIVE, INC
Address: 514 SW 4TH AVE
Address 2: Not reported
Country Code: Not reported
Country: Not reported
Contact Name: Not reported
Contact Title: Not reported
Contact Telephone: Not reported
Contact Email: Not reported
Product Name: VAPAM 42%
Product Code: 1
EPA Product Registration Number: 00548100468
Product Type: 3
Product Classification: 06
Product Use: 1
Market Type: 1
Product Unit of Measure: Not reported
Region: Not reported
Zero Production: Not reported
RUP: Not reported

Report Year: 2000
Registration Number: 041939OR 001

Pre 2016:
Registration Number: 041939OR 001
Name: FARMER'S SUPPLY CO-OPERATIVE, INC
Address: 514 SW 4TH AVE
Address 2: Not reported
Country Code: Not reported
Country: Not reported
Contact Name: Not reported

Map ID
Direction
Distance
Elevation

MAP FINDINGS

Site

Database(s)

EDR ID Number
EPA ID Number

FARMER'S SUPPLY CO-OPERATIVE, INC (Continued)

1004580515

Contact Title: Not reported
Contact Telephone: Not reported
Contact Email: Not reported
Product Name: ROUNDUP ULTRA RT
Product Code: 1
EPA Product Registration Number: 00052400475
Product Type: 3
Product Classification: 04
Product Use: 2
Market Type: 1
Product Unit of Measure: Not reported
Region: Not reported
Zero Production: Not reported
RUP: Not reported

Registration Number: 041939OR 001
Name: FARMER'S SUPPLY CO-OPERATIVE, INC
Address: 514 SW 4TH AVE
Address 2: Not reported
Country Code: Not reported
Country: Not reported
Contact Name: Not reported
Contact Title: Not reported
Contact Telephone: Not reported
Contact Email: Not reported
Product Name: TELONE C-17
Product Code: 1
EPA Product Registration Number: 06271900012
Product Type: 3
Product Classification: 06
Product Use: 1
Market Type: 1
Product Unit of Measure: Not reported
Region: Not reported
Zero Production: Not reported
RUP: Not reported

Registration Number: 041939OR 001
Name: FARMER'S SUPPLY CO-OPERATIVE, INC
Address: 514 SW 4TH AVE
Address 2: Not reported
Country Code: Not reported
Country: Not reported
Contact Name: Not reported
Contact Title: Not reported
Contact Telephone: Not reported
Contact Email: Not reported
Product Name: TELONE II
Product Code: 1
EPA Product Registration Number: 06271900032
Product Type: 3
Product Classification: 06
Product Use: 1
Market Type: 1
Product Unit of Measure: Not reported
Region: Not reported
Zero Production: Not reported

Map ID
Direction
Distance
Elevation

MAP FINDINGS

Site

Database(s)

EDR ID Number
EPA ID Number

FARMER'S SUPPLY CO-OPERATIVE, INC (Continued)

1004580515

RUP: Not reported

Report Year: 1991
Registration Number: 041939OR 001

Pre 2016:

Registration Number: 041939OR 001
Name: FARMER'S SUPPLY CO-OPERATIVE, INC
Address: 514 SW 4TH AVE
Address 2: Not reported
Country Code: Not reported
Country: Not reported
Contact Name: Not reported
Contact Title: Not reported
Contact Telephone: Not reported
Contact Email: Not reported
Product Name: /
Product Code: 1
EPA Product Registration Number: 00046400379
Product Type: 3
Product Classification: 06
Product Use: 1
Market Type: 1
Product Unit of Measure: Not reported
Region: Not reported
Zero Production: Not reported
RUP: Not reported

Registration Number: 041939OR 001
Name: FARMER'S SUPPLY CO-OPERATIVE, INC
Address: 514 SW 4TH AVE
Address 2: Not reported
Country Code: Not reported
Country: Not reported
Contact Name: Not reported
Contact Title: Not reported
Contact Telephone: Not reported
Contact Email: Not reported
Product Name: /
Product Code: 1
EPA Product Registration Number: 00046400511
Product Type: 3
Product Classification: 06
Product Use: 1
Market Type: 1
Product Unit of Measure: Not reported
Region: Not reported
Zero Production: Not reported
RUP: Not reported

Registration Number: 041939OR 001
Name: FARMER'S SUPPLY CO-OPERATIVE, INC
Address: 514 SW 4TH AVE
Address 2: Not reported
Country Code: Not reported
Country: Not reported
Contact Name: Not reported

Map ID
Direction
Distance
Elevation

MAP FINDINGS

Site

Database(s)

EDR ID Number
EPA ID Number

FARMER'S SUPPLY CO-OPERATIVE, INC (Continued)

1004580515

Contact Title: Not reported
Contact Telephone: Not reported
Contact Email: Not reported
Product Name: /
Product Code: 1
EPA Product Registration Number: 00052400308
Product Type: 3
Product Classification: 04
Product Use: 2
Market Type: 1
Product Unit of Measure: Not reported
Region: Not reported
Zero Production: Not reported
RUP: Not reported

Report Year: 2001
Registration Number: 041939OR001

Pre 2016:

Registration Number: 041939OR001
Name: FARMER'S SUPPLY CO-OPERATIVE, INC
Address: 514 SW 4TH AVE
Address 2: Not reported
Country Code: Not reported
Country: Not reported
Contact Name: Not reported
Contact Title: Not reported
Contact Telephone: Not reported
Contact Email: Not reported
Product Name: TELONE II
Product Code: 1
EPA Product Registration Number: 06271900032
Product Type: 3
Product Classification: 06
Product Use: 1
Market Type: 1
Product Unit of Measure: Not reported
Region: 10
Zero Production: Not reported
RUP: Not reported

Registration Number: 041939OR001
Name: FARMER'S SUPPLY CO-OPERATIVE, INC
Address: 514 SW 4TH AVE
Address 2: Not reported
Country Code: Not reported
Country: Not reported
Contact Name: Not reported
Contact Title: Not reported
Contact Telephone: Not reported
Contact Email: Not reported
Product Name: ROUNDUP ULTRA RT
Product Code: 1
EPA Product Registration Number: 00052400475
Product Type: 3
Product Classification: 04
Product Use: 2

Map ID
Direction
Distance
Elevation

MAP FINDINGS

Site

Database(s)

EDR ID Number
EPA ID Number

FARMER'S SUPPLY CO-OPERATIVE, INC (Continued)

1004580515

Market Type: 1
Product Unit of Measure: Not reported
Region: 10
Zero Production: Not reported
RUP: Not reported

Registration Number: 041939OR001
Name: FARMER'S SUPPLY CO-OPERATIVE, INC
Address: 514 SW 4TH AVE
Address 2: Not reported
Country Code: Not reported
Country: Not reported
Contact Name: Not reported
Contact Title: Not reported
Contact Telephone: Not reported
Contact Email: Not reported
Product Name: ROUNDUP ULTRA RT
Product Code: 1
EPA Product Registration Number: 07199500010
Product Type: 3
Product Classification: 04
Product Use: 1
Market Type: 1
Product Unit of Measure: Not reported
Region: 10
Zero Production: Not reported
RUP: Not reported

Registration Number: 041939OR001
Name: FARMER'S SUPPLY CO-OPERATIVE, INC
Address: 514 SW 4TH AVE
Address 2: Not reported
Country Code: Not reported
Country: Not reported
Contact Name: Not reported
Contact Title: Not reported
Contact Telephone: Not reported
Contact Email: Not reported
Product Name: TELONE C-17
Product Code: 1
EPA Product Registration Number: 06271900012
Product Type: 3
Product Classification: 06
Product Use: 1
Market Type: 1
Product Unit of Measure: Not reported
Region: 10
Zero Production: Not reported
RUP: Not reported

Registration Number: 041939OR001
Name: FARMER'S SUPPLY CO-OPERATIVE, INC
Address: 514 SW 4TH AVE
Address 2: Not reported
Country Code: Not reported
Country: Not reported
Contact Name: Not reported

Map ID
Direction
Distance
Elevation

MAP FINDINGS

Site

Database(s)

EDR ID Number
EPA ID Number

FARMER'S SUPPLY CO-OPERATIVE, INC (Continued)

1004580515

Contact Title: Not reported
Contact Telephone: Not reported
Contact Email: Not reported
Product Name: VAPAM 42%
Product Code: 1
EPA Product Registration Number: 00548100466
Product Type: 3
Product Classification: 06
Product Use: 1
Market Type: 1
Product Unit of Measure: Not reported
Region: 10
Zero Production: Not reported
RUP: Not reported

Report Year: 1992
Registration Number: 041939OR 001

Pre 2016:

Registration Number: 041939OR 001
Name: FARMER'S SUPPLY CO-OPERATIVE, INC
Address: 514 SW 4TH AVE
Address 2: Not reported
Country Code: Not reported
Country: Not reported
Contact Name: Not reported
Contact Title: Not reported
Contact Telephone: Not reported
Contact Email: Not reported
Product Name: DICHLORPROPENE CAS#000542-75-6 C17 SOIL FUNGICIDE & NEMATICID
Product Code: 1
EPA Product Registration Number: 00046400379
Product Type: 3
Product Classification: 06
Product Use: 1
Market Type: 1
Product Unit of Measure: Not reported
Region: Not reported
Zero Production: Not reported
RUP: Not reported

Registration Number: 041939OR 001
Name: FARMER'S SUPPLY CO-OPERATIVE, INC
Address: 514 SW 4TH AVE
Address 2: Not reported
Country Code: Not reported
Country: Not reported
Contact Name: Not reported
Contact Title: Not reported
Contact Telephone: Not reported
Contact Email: Not reported
Product Name: DOWELANCO TELONE II SOIL FUMIGANT DICHLORPTOENE CAS#542-75-6
Product Code: 1
EPA Product Registration Number: 00046400511
Product Type: 3
Product Classification: 06
Product Use: 1

Map ID
Direction
Distance
Elevation

MAP FINDINGS

Site

Database(s)

EDR ID Number
EPA ID Number

FARMER'S SUPPLY CO-OPERATIVE, INC (Continued)

1004580515

Market Type:	1
Product Unit of Measure:	Not reported
Region:	Not reported
Zero Production:	Not reported
RUP:	Not reported
Registration Number:	041939OR 001
Name:	FARMER'S SUPPLY CO-OPERATIVE, INC
Address:	514 SW 4TH AVE
Address 2:	Not reported
Country Code:	Not reported
Country:	Not reported
Contact Name:	Not reported
Contact Title:	Not reported
Contact Telephone:	Not reported
Contact Email:	Not reported
Product Name:	MONSANTO ROUNDUP RT HERBICIDE GLYPHOSATE CAS#1071-83-6
Product Code:	1
EPA Product Registration Number:	00052400308
Product Type:	3
Product Classification:	04
Product Use:	2
Market Type:	1
Product Unit of Measure:	Not reported
Region:	Not reported
Zero Production:	Not reported
RUP:	Not reported
Report Year:	Not reported
Registration Number:	041939OR 001
Report Year:	2006
Registration Number:	041939-OR-001
Pre 2016:	
Registration Number:	041939-OR-001
Name:	FARMER'S SUPPLY CO-OPERATIVE, INC
Address:	514 SW 4TH AVE
Address 2:	Not reported
Country Code:	Not reported
Country:	Not reported
Contact Name:	Not reported
Contact Title:	Not reported
Contact Telephone:	Not reported
Contact Email:	Not reported
Product Name:	OUTLOOK
Product Code:	Not reported
EPA Product Registration Number:	007969-00156
Product Type:	REPACKAGED OR RELABELED
Product Classification:	HERBICIDE
Product Use:	ALL OTHER PRODUCTS
Market Type:	MARKETED IN UNITED STATES
Product Unit of Measure:	Not reported
Region:	Not reported
Zero Production:	Not reported
RUP:	Not reported

Map ID
Direction
Distance
Elevation

MAP FINDINGS

Site

Database(s)

EDR ID Number
EPA ID Number

FARMER'S SUPPLY CO-OPERATIVE, INC (Continued)

1004580515

Registration Number: 041939-OR-001
Name: FARMER'S SUPPLY CO-OPERATIVE, INC
Address: 514 SW 4TH AVE
Address 2: Not reported
Country Code: Not reported
Country: Not reported
Contact Name: Not reported
Contact Title: Not reported
Contact Telephone: Not reported
Contact Email: Not reported
Product Name: PROWL H2O
Product Code: Not reported
EPA Product Registration Number: 000241-00418
Product Type: REPACKAGED OR RELABELED
Product Classification: HERBICIDE
Product Use: ALL OTHER PRODUCTS
Market Type: MARKETED IN UNITED STATES
Product Unit of Measure: Not reported
Region: Not reported
Zero Production: Not reported
RUP: Not reported

Registration Number: 041939-OR-001
Name: FARMER'S SUPPLY CO-OPERATIVE, INC
Address: 514 SW 4TH AVE
Address 2: Not reported
Country Code: Not reported
Country: Not reported
Contact Name: Not reported
Contact Title: Not reported
Contact Telephone: Not reported
Contact Email: Not reported
Product Name: ROUNDUP ORIGINAL MAX RT
Product Code: Not reported
EPA Product Registration Number: 000524-00539
Product Type: REPACKAGED OR RELABELED
Product Classification: HERBICIDE
Product Use: ALL OTHER PRODUCTS
Market Type: MARKETED IN UNITED STATES
Product Unit of Measure: Not reported
Region: Not reported
Zero Production: Not reported
RUP: Not reported

Registration Number: 041939-OR-001
Name: FARMER'S SUPPLY CO-OPERATIVE, INC
Address: 514 SW 4TH AVE
Address 2: Not reported
Country Code: Not reported
Country: Not reported
Contact Name: Not reported
Contact Title: Not reported
Contact Telephone: Not reported
Contact Email: Not reported
Product Name: ROUNDUP ORIGINAL RT
Product Code: Not reported
EPA Product Registration Number: 000524-00445

Map ID
 Direction
 Distance
 Elevation

MAP FINDINGS

Site

Database(s)

EDR ID Number
 EPA ID Number

FARMER'S SUPPLY CO-OPERATIVE, INC (Continued)

1004580515

Product Type:	REPACKAGED OR RELABELED
Product Classification:	HERBICIDE
Product Use:	ALL OTHER PRODUCTS
Market Type:	MARKETED IN UNITED STATES
Product Unit of Measure:	Not reported
Region:	Not reported
Zero Production:	Not reported
RUP:	Not reported

Z119
NNW
 1/4-1/2
 0.339 mi.
 1789 ft.

FRAMERS SUPPLY CO-OP
514 SW 4TH AVE
ONTARIO, OR
 Site 5 of 12 in cluster Z

RGA LUST **S115366312**
 N/A

Relative:
Lower
Actual:
2153 ft.

RGA LUST:

2006	FRAMERS SUPPLY CO-OP	514 SW 4TH AVE
2005	FRAMERS SUPPLY CO-OP	514 SW 4TH AVE
2004	FRAMERS SUPPLY CO-OP	514 SW 4TH AVE
2003	FRAMERS SUPPLY CO-OP	514 SW 4TH AVE
2002	FRAMERS SUPPLY CO-OP	514 SW 4TH AVE

Z120
NNW
 1/4-1/2
 0.339 mi.
 1789 ft.

FARMERS SUPPLY COOPERATIVE INC
514 SW 4TH AVE
ONTARIO, OR 97914
 Site 6 of 12 in cluster Z

EDR Hist Auto **1020910040**
 N/A

Relative:
Lower
Actual:
2153 ft.

EDR Hist Auto

Year:	Name:	Type:
1971	FARMERS SUPPLY COOPERATIVE INC	Gasoline Service Stations
1972	FARMERS SUPPLY COOP*	Gasoline Service Stations
1973	FARMERS SUPPLY COOPERATIVE INC	Gasoline Service Stations
1975	FARMERS SUPPLY COOPERATIVE INC	Gasoline Service Stations
1976	FARMERS SUPPLY COOPERATIVE INC	Gasoline Service Stations
1977	FARMERS SUPPLY COOPERATIVE INC	Farm Supplies
1978	FARMERS SUPPLY COOPERATIVE INC	Farm Supplies

Z121
NNW
 1/4-1/2
 0.339 mi.
 1789 ft.

FRAMERS SUPPLY CO-OP
514 SOUTHWEST 4TH AVENUE
ONTARIO, OR 97914
 Site 7 of 12 in cluster Z

FINDS **1006856153**
ECHO **N/A**

Relative:
Lower
Actual:
2153 ft.

FINDS:

Registry ID:	110014185336
Facility URL:	http://ofmpub.epa.gov/enviro/fii_query_detail.disp_program_facility?p_registry_id=110014185336

Map ID
Direction
Distance
Elevation

MAP FINDINGS

Site

Database(s)

EDR ID Number
EPA ID Number

FRAMERS SUPPLY CO-OP (Continued)

1006856153

Environmental Interest/Information System:

OR-DEQ (Oregon - Department Of Environmental Quality) is a regulatory agency whose job is to protect the quality of Oregon's Environment. DEQ uses a combination of technical assistance, inspections and permitting to help public and private facilities and citizens understand and comply with state and federal environmental regulations.

NCDB (National Compliance Data Base) supports implementation of the Federal Insecticide, Fungicide, and Rodenticide Act (FIFRA) and the Toxic Substances Control Act (TSCA). The system tracks inspections in regions and states with cooperative agreements, enforcement actions, and settlements.

ICIS (Integrated Compliance Information System) is the Integrated Compliance Information System and provides a database that, when complete, will contain integrated Enforcement and Compliance information across most of EPA's programs. The vision for ICIS is to replace EPA's independent databases that contain Enforcement data with a single repository for that information. Currently, ICIS contains all Federal Administrative and Judicial enforcement actions. This information is maintained in ICIS by EPA in the Regional offices and it Headquarters. A future release of ICIS will replace the Permit Compliance System (PCS) which supports the NPDES and will integrate that information with Federal actions already in the system. ICIS also has the capability to track other activities occurring in the Region that support Compliance and Enforcement programs. These include; Incident Tracking, Compliance Assistance, and Compliance Monitoring.

[Click this hyperlink](#) while viewing on your computer to access additional FINDS: detail in the EDR Site Report.

ECHO:

Envid: 1006856153
Registry ID: 110014185336
DFR URL: <http://echo.epa.gov/detailed-facility-report?fid=110014185336>
Name: FRAMERS SUPPLY CO-OP
Address: 514 SOUTHWEST 4TH AVENUE
City,State,Zip: ONTARIO, OR 97914

Z122 FARMERS SUPPLY CO-OP
NNW 514 SW 4TH AVE
1/4-1/2 ONTARIO, OR 97914
0.339 mi.
1789 ft. Site 8 of 12 in cluster Z

LUST U000439085
UST N/A
AST
AIRS
HSIS
UIC

Relative:
Lower

LUST:

Actual: 2153 ft.
Name: FARMERS SUPPLY CO-OP
Address: 514 SW 4TH AVE
City,State,Zip: ONTARIO, OR 97914
Region: Eastern Region
Facility ID: 23-90-0007
Cleanup Received Date: 07/06/1990
Cleanup Start Date: Not reported
Cleanup Complete Date: Not reported
Decode for Region: East Region

Name: FARMERS SUPPLY CO-OP
Address: 514 SW 4TH AVE

Map ID
Direction
Distance
Elevation

MAP FINDINGS

Site

Database(s)

EDR ID Number
EPA ID Number

FARMERS SUPPLY CO-OP (Continued)

U000439085

City,State,Zip: ONTARIO, OR 97914
Region: Eastern Region
Facility ID: 23-98-0057
Cleanup Received Date: 09/21/1998
Cleanup Start Date: Not reported
Cleanup Complete Date: Not reported
Decode for Region: East Region

UST:

Name: FARMERS SUPPLY CO-OP
Address: 514 SW 4TH AVE
City: ONTARIO
Facility ID: 1423
Facility Telephone: (503)889-5713
Permittee Name: Not reported
Number of Permitted Tanks: Not reported
Active Tanks: Not reported
Decommissioned Tanks: 2
Number of Tanks: 2

Name: FARMERS SUPPLY CO-OP
Address: 514 SW 4TH AVE
City: ONTARIO
Facility ID: 7091
Facility Telephone: (541) 889-9808
Permittee Name: RANDY SARSLAND
Number of Permitted Tanks: 4
Active Tanks: 4
Decommissioned Tanks: 1
Number of Tanks: 5

AST:

Name: FARMERS SUPPLY COOP
Address: 514 SW 4TH AVE
City,State,Zip: ONTARIO, OR 979142623
Facility Id: 14417
Hazardous Substance: PROPANE
Reporting Quantities: Not reported
Quantity Units: Not reported
Physical State: Not reported
Storage 1: Above ground tank
County: MALHEUR
Owner-Operator Name: STEVE
Direct Site Phone: 5418899808
Report Class: Annual
Report Year: 2018
Is Poisonous Gas: No
Is Poisonous Material: No
Is Biological Hazard: No
Is Radioactive Material: No
Is Explosive: Yes
Status: Not reported

OR AIRS:

Name: FARMERS SUPPLY COOPERATIVE
Address: 514 SW 4TH AVE

Map ID
Direction
Distance
Elevation

MAP FINDINGS

Site

Database(s)

EDR ID Number
EPA ID Number

FARMERS SUPPLY CO-OP (Continued)

U000439085

City,State,Zip: ONTARIO, OR 97914
Year: Not reported
Emission: Not reported
Permit Number: 23-0043-22-01
Permit Type: General (5) ACDP
Expiration Date: 03/01/2020
Source ID: Not reported
Issue Date: 05/06/2010
NAICS Code: Not reported
Is Primary: Not reported
SIC Code: 5541
Is Primary: Not reported
Latitude: 44.0237
Longitude: -116.9697
Poll: Not reported
Emission Source Code: Not reported
Process Code: Not reported
SCC: Not reported
Emission Source Description: Not reported
Process Description: Not reported
Throughput: Not reported
Process Unit: Not reported
Throughput Type: Not reported

HSIS:

Name: FARMERS SUPPLY COOP
Address: 514 SW 4TH AVE
City,State,Zip: ONTARIO, OR 979142623
Facility ID: 014417
Department Or Division Of Company: Not reported
Chemical Is Extremely Hazardous Substance (EHS: Not reported
Contains 112R: Not reported
Facility Has Written Emergency Plan: Not reported
NAICS Code 1: Not reported
NAICS Desc 1: Not reported
NAICS Code 2: Not reported
NAICS Desc 2: Not reported
Manager Name: Not reported
Business Phone: Not reported
Mailing Address: Not reported
Mailing City: Not reported
Mailing State: Not reported
Mailing Zip: Not reported
No. of Employees: Not reported
Day Phone: Not reported
Placard: Not reported
Fire Dept Code: Not reported
FD: ONTARIO RFPD #7-302
Sprinkler System: Not reported
Emergency Contact: Not reported
Emergency Procedure: Not reported
Business Type: Not reported
Facility Type: Private
Department: MAIN FACILITY
Status: ACTIVE
Latitude: 44.0238
Longitude: -116.971

Map ID
Direction
Distance
Elevation

MAP FINDINGS

Site

Database(s)

EDR ID Number
EPA ID Number

FARMERS SUPPLY CO-OP (Continued)

U000439085

Status TRI:	Active
Status RMP:	Inactive
Status PSM:	Active
Status CR2K:	Inactive
Status 302:	Active
Owner Name:	STEVE MENDIOLA
Last Reported ID:	34958
Case Number:	68476346
Chemical Name:	DIESEL
EHS Name:	Not reported
Is Pure:	No
Is Mix:	Yes
Is EHS:	Not reported
Mixture Component:	Not reported
Maximum Daily Amount Code:	30
Maximum Daily Amount Unit:	gal
Chemical Added Date:	03/14/2017
Is Chem PSM:	No
Is Chem 112R:	No
Is Chem 302:	No
Is Pesticide:	No
Is Fertilizer:	No
Physical State:	Liquid
UNNA Number:	1202
NFPA Health:	2
NFPA Flammability:	2
NFPA Reactivity:	0
NFPA Special Notice:	N/A
Hazards:	Health Respiratory, Health SeriousEye, Physical Combustive
Number of Days Onsite:	365
Year:	2018
Case Number:	Not reported
Chemical Name:	Not reported
EHS Name:	Not reported
Is Pure:	Not reported
Is Mix:	Not reported
Is EHS:	Not reported
Mixture Component:	Not reported
Maximum Daily Amount Code:	Not reported
Maximum Daily Amount Unit:	Not reported
Chemical Added Date:	Not reported
Is Chem PSM:	Not reported
Is Chem 112R:	Not reported
Is Chem 302:	Not reported
Is Pesticide:	Not reported
Is Fertilizer:	Not reported
Physical State:	Not reported
UNNA Number:	Not reported
NFPA Health:	Not reported
NFPA Flammability:	Not reported
NFPA Reactivity:	Not reported
NFPA Special Notice:	Not reported
Hazards:	Not reported
Number of Days Onsite:	Not reported
Year:	Not reported

Map ID
Direction
Distance
Elevation

MAP FINDINGS

Site

Database(s)

EDR ID Number
EPA ID Number

FARMERS SUPPLY CO-OP (Continued)

U000439085

Chemical:

Chemical Name: GASOLINE
Physical Description: LIQUID
Case Number: 8006619
Facility Id: 014417
Physical State Of The Substance: 2
Average Amount Possessed During The Year Code: 30
Maximum Amount Possessed During The Year Code: 30
Applicable Unit Of Measure Code: 2
Description Of The Unit Of Measure: GALLONS
Type Code: B
Description: UNDERGROUND TANK
Type Code: Not reported
Temperature Description: Not reported
Pressure of Code: 1
Pressure Description: NORMAL PRESSURE
Pressure of Code: Not reported
Pressure Description: Not reported
Temperature Description: NORMAL TEMPERATURE
Temperature of The Hazardous Substance Code: 4
Temperature Description: Not reported
Temperature of The Hazardous Substance Code: Not reported
Days Hazardous Substance On Site During Year: 365
Is The Substance Protected A Trade Secret: False
Description Of The Max Qty Code: 10,000-49,999
Description Of The Avg Qty Code: 10,000-49,999
Most Hazardous Ingridient: PETROLEUM DISTILLATES
United Nations/north America 4 Digit Class Number: 1203
Hazard Rank: 2
EHS Ingredient: NONE LISTED ON MSDS
Substance Pure: False
Substance Mix: True
First Hazardous Class Code For Chemical: Flammable and Combustible Liquid
Second Hazardous Class Code For Chemical: Acute Health Hazard
Third Hazardous Class Code For Chemical: Chronic Health Hazard
Hazard Class 1 Of The Chemical: 3.0
Hazard Class 2 Of The Chemical: 6.3
Hazard Class 3 Of The Chemical: 6.4

Additional Chemical:

Chemical Is A Toxic 313 Chemical: N
EPA Pesticide Registration Number: Not reported
Contains 112R: Y
Contains EHS: N
Fertilizer: N
Pesticide: N
Contains 313: Y

Chemical Name: PROPANE
Physical Description: GAS
Case Number: 74986
Facility Id: 014417
Physical State Of The Substance: 3
Average Amount Possessed During The Year Code: 20
Maximum Amount Possessed During The Year Code: 20
Applicable Unit Of Measure Code: 2

Map ID
Direction
Distance
Elevation

MAP FINDINGS

Site

Database(s)

EDR ID Number
EPA ID Number

FARMERS SUPPLY CO-OP (Continued)

U000439085

Description Of The Unit Of Measure: GALLONS
Type Code: A
Description: ABOVEGROUND TANK
Type Code: Not reported
Temperature Description: Not reported
Pressure of Code: 1
Pressure Description: NORMAL PRESSURE
Pressure of Code: Not reported
Pressure Description: Not reported
Temperature Description: NORMAL TEMPERATURE
Temperature of The Hazardous Substance Code: 4
Temperature Description: Not reported
Temperature of The Hazardous Substance Code: Not reported
Days Hazardous Substance On Site During Year: 365
Is The Substance Protected A Trade Secret: False
Description Of The Max Qnty Code: 1,000-4,999
Description Of The Avg Qnty Code: 1,000-4,999
Most Hazardous Ingredient: PROPANE
United Nations/north America 4 Digit Class Number: 1075
Hazard Rank: 2
EHS Ingredient: NONE LISTED ON SDS
Substance Pure: True
Substance Mix: False
First Hazardous Class Code For Chemical: Flammable Gas
Second Hazardous Class Code For Chemical: Acute Health Hazard
Third Hazardous Class Code For Chemical: Not reported
Hazard Class 1 Of The Chemical: 2.1
Hazard Class 2 Of The Chemical: 6.3
Hazard Class 3 Of The Chemical: Not reported

Additional Chemical:

Chemical Is A Toxic 313 Chemical: N
EPA Pesticide Registration Number: Not reported
Contains 112R: N
Contains EHS: N
Fertilizer: N
Pesticide: N
Contains 313: N

Chemical Name: DIESEL
Physical Description: LIQUID
Case Number: 68476346
Facility Id: 014417
Physical State Of The Substance: 2
Average Amount Possessed During The Year Code: 30
Maximum Amount Possessed During The Year Code: 30
Applicable Unit Of Measure Code: 2
Description Of The Unit Of Measure: GALLONS
Type Code: B
Description: UNDERGROUND TANK
Type Code: Not reported
Temperature Description: Not reported
Pressure of Code: 1
Pressure Description: NORMAL PRESSURE
Pressure of Code: Not reported
Pressure Description: Not reported
Temperature Description: NORMAL TEMPERATURE

Map ID
Direction
Distance
Elevation

MAP FINDINGS

Site

Database(s)

EDR ID Number
EPA ID Number

FARMERS SUPPLY CO-OP (Continued)

U000439085

Temperature of The Hazardous Substance Code: 4
Temperature Description: Not reported
Temperature of The Hazardous Substance Code: Not reported
Days Hazardous Substance On Site During Year: 365
Is The Substance Protected A Trade Secret: False
Description Of The Max Qnty Code: 10,000-49,999
Description Of The Avg Qnty Code: 10,000-49,999
Most Hazardous Ingridient: PETROLEUM DISTILLATES
United Nations/north America 4 Digit Class Number: 1202
Hazard Rank: 2
EHS Ingredient: Not reported
Substance Pure: False
Substance Mix: True
First Hazardous Class Code For Chemical: Flammable and Combustible Liquid
Second Hazardous Class Code For Chemical: Acute Health Hazard
Third Hazardous Class Code For Chemical: Chronic Health Hazard
Hazard Class 1 Of The Chemical: 3.0
Hazard Class 2 Of The Chemical: 6.3
Hazard Class 3 Of The Chemical: 6.4
Additional Chemical:
Chemical Is A Toxic 313 Chemical: N
EPA Pesticide Registration Number: Not reported
Contains 112R: N
Contains EHS: N
Fertilizer: N
Pesticide: N
Contains 313: Y

OR UIC:

Name: FARMERS CO-OP
Address: 514 SW 4TH AVENUE
City,State,Zip: ONTARIO, OR
UIC Well #: 1
Type: 5X26
Type Description: Aquifer Remediation Related
Status: Active
UIC Number: 14007
Facility Status: Registered & RA
Lat/Long: 44.023819 / -116.9710

Name: FARMERS CO-OP
Address: 514 SW 4TH AVENUE
City,State,Zip: ONTARIO, OR
UIC Well #: 2
Type: 5X26
Type Description: Aquifer Remediation Related
Status: Active
UIC Number: 14007
Facility Status: Registered & RA
Lat/Long: 44.023819 / -116.9710

Name: FARMERS CO-OP
Address: 514 SW 4TH AVENUE
City,State,Zip: ONTARIO, OR
UIC Well #: 3

Map ID
Direction
Distance
Elevation

MAP FINDINGS

Site

Database(s)

EDR ID Number
EPA ID Number

FARMERS SUPPLY CO-OP (Continued)

U000439085

Type: 5X26
Type Description: Aquifer Remediation Related
Status: Active
UIC Number: 14007
Facility Status: Registered & RA
Lat/Long: 44.023819 / -116.9710

Name: FARMERS CO-OP
Address: 514 SW 4TH AVENUE
City,State,Zip: ONTARIO, OR
UIC Well #: 4
Type: 5X26
Type Description: Aquifer Remediation Related
Status: Active
UIC Number: 14007
Facility Status: Registered & RA
Lat/Long: 44.023819 / -116.9710

Name: FARMERS CO-OP
Address: 514 SW 4TH AVENUE
City,State,Zip: ONTARIO, OR
UIC Well #: 5
Type: 5X26
Type Description: Aquifer Remediation Related
Status: Active
UIC Number: 14007
Facility Status: Registered & RA
Lat/Long: 44.023819 / -116.9710

Name: FARMERS CO-OP
Address: 514 SW 4TH AVENUE
City,State,Zip: ONTARIO, OR
UIC Well #: 6
Type: 5X26
Type Description: Aquifer Remediation Related
Status: Active
UIC Number: 14007
Facility Status: Registered & RA
Lat/Long: 44.023819 / -116.9710

Name: FARMERS CO-OP
Address: 514 SW 4TH AVENUE
City,State,Zip: ONTARIO, OR
UIC Well #: 7
Type: 5X26
Type Description: Aquifer Remediation Related
Status: Active
UIC Number: 14007
Facility Status: Registered & RA
Lat/Long: 44.023819 / -116.9710

Name: FARMERS CO-OP
Address: 514 SW 4TH AVENUE
City,State,Zip: ONTARIO, OR
UIC Well #: 8
Type: 5X26
Type Description: Aquifer Remediation Related

Map ID
 Direction
 Distance
 Elevation

MAP FINDINGS

Site

Database(s)

EDR ID Number
 EPA ID Number

FARMERS SUPPLY CO-OP (Continued)

U000439085

Status: Active
 UIC Number: 14007
 Facility Status: Registered & RA
 Lat/Long: 44.023819 / -116.9710

Name: FARMERS CO-OP
 Address: 514 SW 4TH AVENUE
 City,State,Zip: ONTARIO, OR
 UIC Well #: 9
 Type: 5X26
 Type Description: Aquifer Remediation Related

Status: Active
 UIC Number: 14007
 Facility Status: Registered & RA
 Lat/Long: 44.023819 / -116.9710

Name: FARMERS CO-OP
 Address: 514 SW 4TH AVENUE
 City,State,Zip: ONTARIO, OR
 UIC Well #: 10
 Type: 5X26
 Type Description: Aquifer Remediation Related

Status: Active
 UIC Number: 14007
 Facility Status: Registered & RA
 Lat/Long: 44.023819 / -116.9710

Name: FARMERS CO-OP
 Address: 514 SW 4TH AVENUE
 City,State,Zip: ONTARIO, OR
 UIC Well #: 11
 Type: 5X26
 Type Description: Aquifer Remediation Related

Status: Active
 UIC Number: 14007
 Facility Status: Registered & RA
 Lat/Long: 44.023819 / -116.9710

V123
 NNE
 1/4-1/2
 0.340 mi.
 1793 ft.

BILL'S FLYING A SERVICE (FORMER)
119 SW 4TH AVE
ONTARIO, OR

RGA HWS S115331672
N/A

Site 8 of 10 in cluster V

Relative:
Lower
Actual:
2153 ft.

RGA HWS:

2012	BILL'S FLYING A SERVICE (FORMER)	119 SW 4TH AVE
2011	BILL'S FLYING A SERVICE (FORMER)	119 SW 4TH AVE
2010	BILL'S FLYING A SERVICE (FORMER)	119 SW 4TH AVE
2009	BILL'S FLYING A SERVICE (FORMER)	119 SW 4TH AVE
2008	BILL'S FLYING A SERVICE (FORMER)	119 SW 4TH AVE
2007	BILL'S FLYING A SERVICE (FORMER)	119 SW 4TH AVE

Map ID
Direction
Distance
Elevation

MAP FINDINGS

Site

Database(s)

EDR ID Number
EPA ID Number

V124 **BILL'S FLYING A SERVICE (FORMER)**
NNE 119 SW 4TH AVE.
1/4-1/2 ONTARIO, OR 97914
0.340 mi.
1793 ft. **Site 9 of 10 in cluster V**

ECSI S108834139
N/A

Relative:
Lower

ECSI:

Actual:
2153 ft.

Name: BILL'S FLYING A SERVICE (FORMER)
Address: 119 SW 4TH AVE.
City,State,Zip: ONTARIO, OR 97914
State ID Number: 4878
Brown ID: 0
Study Area: False
Region ID: 1
Legislative ID: 0
Investigation: Suspect
FACA ID: 104489
Further Action: 0
Lat/Long (dms): 44 1 19.90 / -116 57 57.20
County Code: 23.00
Score Value: Not reported
Cercis ID: Not reported
Township Coord.: 18.00
Township Zone: S
Range Coord: 47.00
Range Zone: E
Section Coord: 9
Qtr Section: Not reported
Tax Lots: Not reported
Size: Not reported
NPL: False
Orphan: False
Updated By: GWISTAR
Update Date: 12/19/2013
Created Date: 09/19/2007
Decode For RegionID: Eastern Region
Decode For BrownID: Not reported
Decode For Furtheract: Not reported
Decode For Investstat: Suspect
Decode For Legislative: Not reported

Narrative:

NARR ID: 5749743
NARR Code: Contamination
Created By: DCROUSE
Created Date: 09/19/2007
Updated By: DCROUSE
Updated Date: 09/19/2007
Decode for NarcID: Contamination
NARR Comments: (9/18/07 DMC/SAS) Site added to database for tracking as a former service station. Site was listed in the 1964 Polk City Directory.

NARR ID: 5749744
NARR Code: Data Sources
Created By: DCROUSE
Created Date: 09/19/2007
Updated By: DCROUSE
Updated Date: 09/19/2007
Decode for NarcID: Data Sources
NARR Comments: 1. Polk City Directory (1964).

Map ID
Direction
Distance
Elevation

MAP FINDINGS

Site

Database(s)

EDR ID Number
EPA ID Number

BILL'S FLYING A SERVICE (FORMER) (Continued)

S108834139

NARR ID: 5749745
NARR Code: Remedial Action
Created By: DCROUSE
Created Date: 09/19/2007
Updated By: DCROUSE
Updated Date: 09/19/2007
Decode for NarcdID: Remedial Action
NARR Comments: (9/18/07 DMC/SAS) Site screening recommended.

Administrative Action:

Action ID: 9424
Region: Not reported
Complete Date: 09/19/2007
Rank Value: Not reported
Cleanup Flag: False
Created Date: 09/19/2007
Decode for AgencyID: Department of Environmental Quality
Decode for RegionID: Not reported
Category: Administrative Action
Action Code Flag: False
Action: Site added to database
Further Action: Not reported
Comments: Not reported

Action ID: 9508
Region: Eastern Region
Complete Date: 09/19/2007
Rank Value: Not reported
Cleanup Flag: False
Created Date: 09/19/2007
Decode for AgencyID: Department of Environmental Quality
Decode for RegionID: Eastern Region
Category: Remedial Action
Action Code Flag: False
Action: Site Screening recommended (EV)
Further Action: 0
Comments: Not reported

Operations:

Operation Id: 135320
Operation Status: Inactive
Common Name: Bill's Flying A Service
Yrs of Operation: 1964 (circa).
Comments: Former service station; current status and length of operation need to be determined.
Updated Date: 09/19/2007
Updated By: DCROUSE
Decode for OpstatID: Inactive
Operations SIC Id: 198755
SIC Code: 5541
Created By: DCROUSE
Created Date: 09/19/2007

MAP FINDINGS

Map ID			EDR ID Number
Direction			EPA ID Number
Distance			
Elevation	Site	Database(s)	

V125 NNE 1/4-1/2 0.340 mi. 1793 ft.	BILLS FLYING A SERVICE SITE 119 SW 4TH AVE ONTARIO, OR 97914 Site 10 of 10 in cluster V	FINDS	1011947958 N/A
--	--	--------------	---------------------------------

Relative: Lower Actual: 2153 ft.	FINDS: Registry ID: 110037722783 Facility URL: http://ofmpub.epa.gov/enviro/fii_query_detail_disp_program_facility?p_registry_id=110037722783
---	---

Environmental Interest/Information System:
OR-DEQ (Oregon - Department Of Environmental Quality) is a regulatory agency whose job is to protect the quality of Oregon's Environment. DEQ uses a combination of technical assistance, inspections and permitting to help public and private facilities and citizens understand and comply with state and federal environmental regulations.

[Click this hyperlink](#) while viewing on your computer to access additional FINDS: detail in the EDR Site Report.

126 NE 1/4-1/2 0.340 mi. 1796 ft.	ERNIES ELECTRIC INC 435 S OREGON ST ONTARIO, OR 97914	UST	U000439082 N/A
--	--	------------	---------------------------------

Relative: Lower Actual: 2153 ft.	UST: Name: ERNIES ELECTRIC INC Address: 435 S OREGON ST City: ONTARIO Facility ID: 1654 Facility Telephone: (503) 881-1327 Permittee Name: GERRY GRIFFIN, PRESIDENT Number of Permitted Tanks: Not reported Active Tanks: Not reported Decommissioned Tanks: 1 Number of Tanks: 1
---	--

AA127 NW 1/4-1/2 0.341 mi. 1802 ft.	600 COLLEGE BLVD ONTARIO, OR 97914 Site 1 of 2 in cluster AA	SPILLS	S112192896 N/A
--	---	---------------	---------------------------------

Relative: Lower Actual: 2153 ft.	OR SPILLS: Name: Not reported Address: 600 COLLEGE BLVD City,State,Zip: ONTARIO, OR 97914-3423 Facility ID: 2012-2060 Incident Status: Archive Material: Products, manufacturing intermediates, etc. Quantity: 30 Unit of Measure: Gallons Release Date: 08/20/2012 Description: SAIA Motor Frieght reporting the release of 20-30 gallons of hydrochloric acid at 600 College Blvd., Ontario due to a tipped drum in the back of a truck. The drum has been uprighted, kitty litter has been applied and H2O Environmental is coming out to cleanup (Joe
---	--

Map ID
 Direction
 Distance
 Elevation

MAP FINDINGS

Site

Database(s)

EDR ID Number
 EPA ID Number

(Continued)

S112192896

208-62002-8986).
 Lat/Long: 44.0232 / -116.9731
 Source: Drum (55-Gal)
 Media: Suspected, unknown, or no discharge
 Responsible Company: Saia Motor Freight Line, Inc.
 Responsible Address: 6100 N Basin Ave
 Responsible City,St,Zip: Portland, OR 97217-3912

Name: Not reported
 Address: 600 COLLEGE BLVD
 City,State,Zip: ONTARIO, OR 97914-3423
 Facility ID: 2012-2060
 Incident Status: Archive
 Material: Products, manufacturing intermediates, etc.
 Quantity: 30
 Unit of Measure: Gallons
 Release Date: 08/20/2012
 Description: SAIA Motor Frieght reporting the release of 20-30 gallons of hydrochloric acid at 600 College Blvd., Ontario due to a tipped drum in the back of a truck. The drum has been uprighted, kitty litter has been applied and H2O Environmental is coming out to cleanup (Joe 208-62002-8986).

Lat/Long: 44.0232 / -116.9731
 Source: Drum (55-Gal)
 Media: On pavement/asphalt - not direct on soil
 Responsible Company: Saia Motor Freight Line, Inc.
 Responsible Address: 6100 N Basin Ave
 Responsible City,St,Zip: Portland, OR 97217-3912

Z128 NNW 1/4-1/2 0.342 mi. 1806 ft.	FARMERS SUPPLY COOPERATIVE INC 524 SW 4TH AVE ONTARIO, OR 97914 Site 9 of 12 in cluster Z	EDR Hist Auto	1020633744 N/A
Relative: Lower	EDR Hist Auto		
Actual: 2153 ft.	Year: Name: 1969 FARMERS SUPPLY COOPERATIVE INC 1970 FARMERS SUPPLY COOPERATIVE INC	Type: Gasoline Service Stations Gasoline Service Stations	

Z129 NNW 1/4-1/2 0.347 mi. 1832 ft.	COIN-O-MATIC LAUNDRY & CLEANERS (FORMER) 608 SW 4TH AVE ONTARIO, OR Site 10 of 12 in cluster Z	RGA HWS	S115332513 N/A
Relative: Lower	RGA HWS:		
Actual: 2153 ft.	2012 COIN-O-MATIC LAUNDRY & CLEANERS (FORMER) 2011 COIN-O-MATIC LAUNDRY & CLEANERS (FORMER) 2010 COIN-O-MATIC LAUNDRY & CLEANERS (FORMER) 2009 COIN-O-MATIC LAUNDRY & CLEANERS (FORMER)	608 SW 4TH AVE 608 SW 4TH AVE 608 SW 4TH AVE 608 SW 4TH AVE	

Map ID
 Direction
 Distance
 Elevation

MAP FINDINGS

EDR ID Number
 EPA ID Number

Site Database(s)

COIN-O-MATIC LAUNDRY & CLEANERS (FORMER) (Continued)

S115332513

2008	COIN-O-MATIC LAUNDRY & CLEANERS (FORMER)	608 SW 4TH AVE
2007	COIN-O-MATIC LAUNDRY & CLEANERS (FORMER)	608 SW 4TH AVE
2006	COIN-O-MATIC LAUNDRY & CLEANERS (FORMER)	608 SW 4TH AVE
2005	COIN-O-MATIC LAUNDRY & CLEANERS (FORMER)	608 SW 4TH AVE
2003	COIN-O-MATIC LAUNDRY & CLEANERS (FORMER)	608 SW 4TH AVE

Z130
NNW
 1/4-1/2
 0.347 mi.
 1832 ft.
 Relative:
 Lower
 Actual:
 2153 ft.

COIN-O-MATIC LAUNDRY & CLEANERS (FORMER)
608 SW 4TH AVE
ONTARIO, OR 97914
 Site 11 of 12 in cluster Z

FINDS **1011949010**
N/A

FINDS:
 Registry ID: 110037732772
 Facility URL: http://ofmpub.epa.gov/enviro/fii_query_detail.disp_program_facility?p_registry_id=110037732772

Environmental Interest/Information System:
 OR-DEQ (Oregon - Department Of Environmental Quality) is a regulatory agency whose job is to protect the quality of Oregon's Environment. DEQ uses a combination of technical assistance, inspections and permitting to help public and private facilities and citizens understand and comply with state and federal environmental regulations.

[Click this hyperlink](#) while viewing on your computer to access additional FINDS: detail in the EDR Site Report.

Z131
NNW
 1/4-1/2
 0.347 mi.
 1832 ft.
 Relative:
 Lower
 Actual:
 2153 ft.

COIN-O-MATIC LAUNDRY & CLEANERS (FORMER)
608 SW 4TH AVE.
ONTARIO, OR 97914
 Site 12 of 12 in cluster Z

ECSI **S106980804**
N/A

ECSI:
 Name: COIN-O-MATIC LAUNDRY & CLEANERS (FORMER)
 Address: 608 SW 4TH AVE.
 City,State,Zip: ONTARIO, OR 97914
 State ID Number: 3197
 Brown ID: 0
 Study Area: False
 Region ID: 1
 Legislative ID: 0
 Investigation: No Further Action
 FACA ID: 43613
 Further Action: 0
 Lat/Long (dms): 44 1 26.80 / -116 58 18.50
 County Code: 23.00
 Score Value: Not reported
 Cerclis ID: Not reported
 Township Coord.: 18.00
 Township Zone: S
 Range Coord: 47.00
 Range Zone: E

Map ID
Direction
Distance
Elevation

MAP FINDINGS

Site

Database(s)

EDR ID Number
EPA ID Number

COIN-O-MATIC LAUNDRY & CLEANERS (FORMER) (Continued)

S106980804

Section Coord: 9
Qtr Section: AB
Tax Lots: 801
Size: 0.27 acre
NPL: False
Orphan: False
Updated By: GWISTAR
Update Date: 09/08/2014
Created Date: 12/06/2001
Decode For RegionID: Eastern Region
Decode For BrownID: Not reported
Decode For Furtheract: Not reported
Decode For Investstat: No Further Action
Decode For Legislative: Not reported

Narrative:

NARR ID: 5741855
NARR Code: Contamination
Created By: Not reported
Created Date: 12/17/2002
Updated By: Not reported
Updated Date: 12/17/2002
Decode for NarcID: Contamination
NARR Comments: (12/6/01 DMC/SAS) Site added to database for tracking as a former dry cleaner.

NARR ID: 5741856
NARR Code: Data Sources
Created By: Not reported
Created Date: 12/17/2002
Updated By: Not reported
Updated Date: 12/17/2002
Decode for NarcID: Data Sources
NARR Comments: 1. Ontario Classified Directory (1972).

NARR ID: 5750947
NARR Code: General Site Description
Created By: KROBERT
Created Date: 10/28/2008
Updated By: KROBERT
Updated Date: 10/28/2008
Decode for NarcID: General Site Description
NARR Comments: The Coin-O-Matic Laundry & Dry Cleaners site was located at 608 SW 4th Avenue in Ontario, Oregon. The Malheur County site was a laundry with dry cleaning services for approximately 20 years and has been a parking lot for at least the last 20 years.

NARR ID: 5741857
NARR Code: Remedial Action
Created By: Not reported
Created Date: 12/17/2002
Updated By: KROBERT
Updated Date: 10/28/2008
Decode for NarcID: Remedial Action
NARR Comments: (12/6/01 DMC/SAS) Site added to database for tracking as a former dry cleaner. (5/6/08 DMC/SAS) Site screening in progress. (10/23/08 DMC/SAS) Site screening completed; no release confirmed from former dry cleaning operation. DEQ recommends no further action (NFA) for

Map ID
Direction
Distance
Elevation

MAP FINDINGS

Site

Database(s)

EDR ID Number
EPA ID Number

COIN-O-MATIC LAUNDRY & CLEANERS (FORMER) (Continued)

S106980804

the former dry cleaning operation. A copy of DEQ's Strategy Recommendations is included in the site document's section of this database. The site is owned by the Oregon Orthopedic Association (OOA) and is adjacent to a site where two 500-gallon USTs were decommissioned in 1989 (DEQ LUST file 23-87-0001). The USTs were reportedly installed in the 1940s and held heating oil and gasoline. In addition to the previously mentioned LUST facility, the site is also located between the former Chevron Service Station (ECSI 526 and LUST 23-89-0006) and the Farmer s Co-op Supply service station (LUST 23-98-0057). Petroleum releases have been documented at both the former Chevron site and the Farmers site. More than 50 groundwater monitoring wells have been installed in the four city block area centering around the Coin-o-Matic site. Two of the monitoring wells (MW-6, MW-25) are located on the Coin-o-Matic property, with many other wells located directly adjacent in all directions. Groundwater sampling has been on-going for more than 10 years at the Farmers site and for 20 years at the Chevron site. Groundwater samples from 34 monitoring wells and the water well at the B&W Car Wash have been analyzed for volatile organic compounds which includes PCE and associated breakdown products such as trichloroethylene (TCE), 1,1-dichloroethane (1,1-DCE), cis-1,2-dichloroethane (cis-1,2-DCE), and vinyl chloride. Soil samples from ten soil borings have also been analyzed for VOCs. Of the 18 soil samples collected from 10 soil borings that were analyzed for VOCs, concentrations of PCE and associated breakdown products were not detected. Twenty-six of the thirty-four wells have been analyzed for VOCs during multiple events. Concentrations of PCE and associated breakdown products have not been detected in any of the groundwater samples during any of the relevant monitoring events with the exception of a 1.8 micrograms/liter (ug/l) concentrations of PCE detected in well PRW-2 during the September 26, 2004 monitoring event. The well is located over 300 feet cross-gradient of the site. In addition well PRW-2 has been analyzed for VOCs five addition times since September 2004 and PCE has not been detected. Based on the extensive sampling data available, a PCE release at the site from historic operations has not occurred. (10/28/08 KJR/SAS) NFA letter issued 10/28/08 for this site specific to the former dry cleaning operation. A copy of the letter is included in the site document section of this database.

NARR ID: 5750948
NARR Code: Site History
Created By: KROBERT
Created Date: 10/28/2008
Updated By: KROBERT
Updated Date: 10/28/2008
Decode for NarcdID: Site History
NARR Comments: J. B. Ogburn Sr. and J. B. Ogburn Jr. operated Coin-O-Matic Laundry & Dry Cleaners from 1959 to 1978 or 1979, according to Kathy Blackman, daughter of Mr. Ogburn Jr. Ms Blackman said the dry cleaning service used PCE along with a muck cooker to reclaim and reuse PCE. The dry cleaning service was moved to East Side Laundry (see ECSI #2805) after Coin-O-matic Laundry closed.

Administrative Action:
Action ID: 9425
Region: Eastern Region
Complete Date: 10/09/2008
Rank Value: Not reported

Map ID
Direction
Distance
Elevation

MAP FINDINGS

Site

Database(s)

EDR ID Number
EPA ID Number

COIN-O-MATIC LAUNDRY & CLEANERS (FORMER) (Continued)

S106980804

Cleanup Flag: False
Created Date: 05/06/2008
Decode for AgencyID: Department of Environmental Quality
Decode for RegionID: Eastern Region
Category: Remedial Action
Action Code Flag: False
Action: SITE EVALUATION
Further Action: 0
Comments: Not reported

Action ID: 9437
Region: Eastern Region
Complete Date: 10/23/2008
Rank Value: Not reported
Cleanup Flag: False
Created Date: 10/23/2008
Decode for AgencyID: Department of Environmental Quality
Decode for RegionID: Eastern Region
Category: Listing Action
Action Code Flag: False
Action: Listing Review completed
Further Action: 0
Comments: Not reported

Action ID: 9419
Region: Eastern Region
Complete Date: 10/23/2008
Rank Value: Not reported
Cleanup Flag: False
Created Date: 10/23/2008
Decode for AgencyID: Department of Environmental Quality
Decode for RegionID: Eastern Region
Category: Listing Action
Action Code Flag: False
Action: Decision Not to List Site (on the CRL or Inventory)
Further Action: 0
Comments: Not reported

Action ID: 9443
Region: Eastern Region
Complete Date: 10/28/2008
Rank Value: Not reported
Cleanup Flag: False
Created Date: 10/23/2008
Decode for AgencyID: Department of Environmental Quality
Decode for RegionID: Eastern Region
Category: Remedial Action
Action Code Flag: False
Action: NO FURTHER STATE ACTION REQUIRED
Further Action: 0
Comments: Not reported

Action ID: 9424
Region: Eastern Region
Complete Date: Not reported
Rank Value: 0
Cleanup Flag: False

Map ID
Direction
Distance
Elevation

MAP FINDINGS

Site

Database(s)

EDR ID Number
EPA ID Number

COIN-O-MATIC LAUNDRY & CLEANERS (FORMER) (Continued)

S106980804

Created Date: 12/17/2002
Decode for AgencyID: Department of Environmental Quality
Decode for RegionID: Eastern Region
Category: Administrative Action
Action Code Flag: False
Action: Site added to database
Further Action: Not reported
Comments: Not reported

Action ID: 9508
Region: Eastern Region
Complete Date: 12/06/2001
Rank Value: 2
Cleanup Flag: False
Created Date: 12/17/2002
Decode for AgencyID: Department of Environmental Quality
Decode for RegionID: Eastern Region
Category: Remedial Action
Action Code Flag: False
Action: Site Screening recommended (EV)
Further Action: Low
Comments: Not reported

Operations:

Operation Id: 134367
Operation Status: Inactive
Common Name: Coin-O-Matic Laundry & Cleaners (Former)
Yrs of Operation: 1972 (circa).
Comments: Former dry cleaner.
Updated Date: 12/06/2001
Updated By: dmc
Decode for OpstatID: Inactive
Operations SIC Id: 197656
SIC Code: 7216
Created By: Not reported
Created Date: 12/17/2002

132
WNW
1/4-1/2
0.347 mi.
1832 ft.

JOHANSON MILLING
811 NW PARK BLVD
ONTARIO, OR 97914

FINDS 1006848746
N/A

Relative:
Higher
Actual:
2164 ft.

FINDS:
Registry ID: 110014106378
Facility URL: http://ofmpub.epa.gov/enviro/fii_query_detail.disp_program_facility?p_registry_id=110014106378

Environmental Interest/Information System:

OR-DEQ (Oregon - Department Of Environmental Quality) is a regulatory agency whose job is to protect the quality of Oregon's Environment. DEQ uses a combination of technical assistance, inspections and permitting to help public and private facilities and citizens understand and comply with state and federal environmental regulations.

Click this hyperlink while viewing on your computer to access additional FINDS: detail in the EDR Site Report.

Map ID
 Direction
 Distance
 Elevation

MAP FINDINGS

Site

Database(s)

EDR ID Number
 EPA ID Number

AB133 **KEITHS SINCLAIT & UHAUL**
North **485 SW 4TH AVE**
1/4-1/2 **ONTARIO, OR**
0.348 mi.
1836 ft. **Site 1 of 9 in cluster AB**

RGA LUST **S115404239**
N/A

Relative:
Lower

RGA LUST:

2012	KEITHS SINCLAIT & UHAUL	485 SW 4TH AVE
2011	KEITHS SINCLAIT & UHAUL	485 SW 4TH AVE
2010	KEITHS SINCLAIT & UHAUL	485 SW 4TH AVE
2009	KEITHS SINCLAIT & UHAUL	485 SW 4TH AVE
2008	KEITHS SINCLAIT & UHAUL	485 SW 4TH AVE
2007	KEITHS SINCLAIT & UHAUL	485 SW 4TH AVE
2006	KEITHS SINCLAIT & UHAUL	485 SW 4TH AVE
2005	KEITHS SINCLAIT & UHAUL	485 SW 4TH AVE
2004	KEITHS SINCLAIT & UHAUL	485 SW 4TH AVE
2003	KEITHS SINCLAIT & UHAUL	485 SW 4TH AVE
2002	KEITHS SINCLAIT & UHAUL	485 SW 4TH AVE

Actual:
2152 ft.

AB134 **KEITHS SINCLAIR SERVICE**
North **485 SW 4TH AVE**
1/4-1/2 **ONTARIO, OR 97914**
0.348 mi.
1836 ft. **Site 2 of 9 in cluster AB**

EDR Hist Auto **1021255981**
N/A

Relative:
Lower

EDR Hist Auto

Actual:
2152 ft.

Year:	Name:	Type:
1974	KEITH CONOCO	Gasoline Service Stations
1975	KEITH CONOCO	Gasoline Service Stations
1976	KEITHS CONOCO SERVICE	Gasoline Service Stations
1977	KEITHS CONOCO SERVICE	Gasoline Service Stations
1978	KEITHS CONOCO SERVICE	Gasoline Service Stations
1979	KEITHS CONOCO SERVICE	Gasoline Service Stations
1980	KEITHS CONOCO SERVICE	Gasoline Service Stations
1982	KEITHS CONOCO SERVICE	Gasoline Service Stations
1983	KEITHS SINCLAIR SERVICE	Gasoline Service Stations
1985	KEITHS SINCLAIR SERVICE	Gasoline Service Stations
1986	KEITHS SINCLAIR SERVICE	Gasoline Service Stations
1987	KEITHS SINCLAIR SERVICE	Gasoline Service Stations
1988	KEITHS SICLAIR & U HAUL	Gasoline Service Stations
1988	KEITHS SINCLAIR SERVICE	Gasoline Service Stations
1989	KEITHS SICLAIR & U HAUL	Gasoline Service Stations, NEC
1989	KEITHS SINCLAIR SERVICE	Gasoline Service Stations
1990	KEITHS SINCLAIR SERVICE	Gasoline Service Stations
1990	KEITHS SICLAIR & U HAUL	Gasoline Service Stations, NEC
1991	KEITHS SINCLAIR SERVICE	Gasoline Service Stations
1991	KEITHS SICLAIR & U HAUL	Gasoline Service Stations, NEC
1992	KEITHS SICLAIR & U HAUL	Gasoline Service Stations, NEC
1992	KEITHS SINCLAIR SERVICE	Gasoline Service Stations

Map ID
 Direction
 Distance
 Elevation

MAP FINDINGS

Site

Database(s)

EDR ID Number
 EPA ID Number

KEITHS SINCLAIR SERVICE (Continued)

1021255981

1993	KEITHS SICLAIR & U HAUL	Gasoline Service Stations, NEC
1993	KEITHS SINCLAIR SERVICE	Gasoline Service Stations
1994	KEITHS SINCLAIR SERVICE	Gasoline Service Stations
1995	KEITHS SINCLAIR SERVICE	Gasoline Service Stations
1996	KEITHS SERVICE & U HAUL	Gasoline Service Stations
1997	KEITHS SERVICE & U HAUL	Gasoline Service Stations
1998	KEITHS SERVICE & U HAUL	Gasoline Service Stations

AB135
 North
 1/4-1/2
 0.348 mi.
 1836 ft.
 Relative:
 Lower
 Actual:
 2152 ft.

KEITHS SINCLAIT & UHAUL
485 SW 4TH AVE
ONTARIO, OR 97914
 Site 3 of 9 in cluster AB

FINDS 1006850798
 N/A

FINDS:
 Registry ID: 110014127220
 Facility URL: http://ofmpub.epa.gov/enviro/fii_query_detail.disp_program_facility?p_registry_id=110014127220

Environmental Interest/Information System:
 OR-DEQ (Oregon - Department Of Environmental Quality) is a regulatory agency whose job is to protect the quality of Oregon's Environment. DEQ uses a combination of technical assistance, inspections and permitting to help public and private facilities and citizens understand and comply with state and federal environmental regulations.

[Click this hyperlink](#) while viewing on your computer to access additional FINDS: detail in the EDR Site Report.

AB136
 North
 1/4-1/2
 0.348 mi.
 1836 ft.
 Relative:
 Lower
 Actual:
 2152 ft.

KEITHS SINCLAIT & UHAUL
485 SW 4TH AVE
ONTARIO, OR 97914
 Site 4 of 9 in cluster AB

LUST U004016600
 UST N/A

LUST:
 Name: KEITHS SINCLAIT & UHAUL
 Address: 485 SW 4TH AVE
 City,State,Zip: ONTARIO, OR 97914
 Region: Eastern Region
 Facility ID: 23-97-0030
 Cleanup Received Date: 01/10/1990
 Cleanup Start Date: 12/19/1990
Cleanup Complete Date: 06/14/1990
Decode for Region: East Region

UST:
 Name: KEITHS SINCLAIT & UHAUL
 Address: 485 SW 4TH AVE
 City: ONTARIO
 Facility ID: 256
 Facility Telephone: (503) 889-9458
 Permittee Name: KEITH L MCGEHEE, OWNER
 Number of Permitted Tanks: Not reported
 Active Tanks: Not reported
 Decommissioned Tanks: 6

Map ID
Direction
Distance
Elevation

MAP FINDINGS

Site

Database(s)

EDR ID Number
EPA ID Number

KEITHS SINCLAIT & UHAUL (Continued)

U004016600

Number of Tanks: 6

AC137
NE
1/4-1/2
0.356 mi.
1880 ft.

SIGNAL SERVICE (FORMER) - SW ONTARIO
75 SW 4TH AVE
ONTARIO, OR 97914
Site 1 of 3 in cluster AC

ECSI S108834138
N/A

Relative:
Lower
Actual:
2153 ft.

ECSI:
Name: SIGNAL SERVICE (FORMER) - SW ONTARIO
Address: 75 SW 4TH AVE
City,State,Zip: ONTARIO, OR 97914
State ID Number: 4877
Brown ID: 0
Study Area: False
Region ID: 1
Legislative ID: 0
Investigation: Suspect
FACA ID: 104464
Further Action: 0
Lat/Long (dms): 44 1 22.40 / -116 57 54.00
County Code: 23.00
Score Value: Not reported
Cercles ID: Not reported
Township Coord.: 18.00
Township Zone: S
Range Coord: 47.00
Range Zone: E
Section Coord: 9
Qtr Section: AA
Tax Lots: Not reported
Size: Not reported
NPL: False
Orphan: False
Updated By: DCROUSE
Update Date: 09/18/2007
Created Date: 09/18/2007
Decode For RegionID: Eastern Region
Decode For BrownID: Not reported
Decode For Furtheract: Not reported
Decode For Investstat: Suspect
Decode For Legislative: Not reported

Narrative:
NARR ID: 5749740
NARR Code: Contamination
Created By: DCROUSE
Created Date: 09/18/2007
Updated By: DCROUSE
Updated Date: 09/18/2007
Decode for NarcdID: Contamination
NARR Comments: (9/18/07 DMC/SAS) Site added to database for tracking as a former service station. Site was listed as Signal Service in the 1959 Polk City Directory.

NARR ID: 5749741
NARR Code: Data Sources
Created By: DCROUSE

Map ID
Direction
Distance
Elevation

MAP FINDINGS

Site

Database(s)

EDR ID Number
EPA ID Number

SIGNAL SERVICE (FORMER) - SW ONTARIO (Continued)

S108834138

Created Date: 09/18/2007
Updated By: DCROUSE
Updated Date: 09/18/2007
Decode for NarcdID: Data Sources
NARR Comments: 1. Polk City Directory (1959).

NARR ID: 5749742
NARR Code: Remedial Action
Created By: DCROUSE
Created Date: 09/18/2007
Updated By: DCROUSE
Updated Date: 09/18/2007
Decode for NarcdID: Remedial Action
NARR Comments: (9/18/07 DMC/SAS) Site screening recommended.

Administrative Action:

Action ID: 9424
Region: Not reported
Complete Date: 09/18/2007
Rank Value: Not reported
Cleanup Flag: False
Created Date: 09/18/2007
Decode for AgencyID: Department of Environmental Quality
Decode for RegionID: Not reported
Category: Administrative Action
Action Code Flag: False
Action: Site added to database
Further Action: Not reported
Comments: Not reported

Action ID: 9508
Region: Eastern Region
Complete Date: 09/18/2007
Rank Value: Not reported
Cleanup Flag: False
Created Date: 09/18/2007
Decode for AgencyID: Department of Environmental Quality
Decode for RegionID: Eastern Region
Category: Remedial Action
Action Code Flag: False
Action: Site Screening recommended (EV)
Further Action: 0
Comments: Not reported

Operations:

Operation Id: 135319
Operation Status: Inactive
Common Name: Signal Service (Former) - SW Ontario
Yrs of Operation: 1959 (circa).
Comments: Former service station; current status & length of operation need to be determined.
Updated Date: 09/18/2007
Updated By: DCROUSE
Decode for OpstatID: Inactive
Operations SIC Id: 198754
SIC Code: 5541
Created By: DCROUSE
Created Date: 09/18/2007

MAP FINDINGS

Map ID			EDR ID Number
Direction			EPA ID Number
Distance			
Elevation	Site	Database(s)	

AC138 NE 1/4-1/2 0.356 mi. 1880 ft.	SIGNAL SERVICE (FORMER) - SW ONTARIO 75 SW 4TH AVE ONTARIO, OR Site 2 of 3 in cluster AC	RGA HWS	S115337859 N/A
--	---	----------------	---------------------------------

Relative: Lower	RGA HWS:				
		2012	SIGNAL SERVICE (FORMER) - SW ONTARIO	75 SW 4TH AVE	
		2011	SIGNAL SERVICE (FORMER) - SW ONTARIO	75 SW 4TH AVE	
		2010	SIGNAL SERVICE (FORMER) - SW ONTARIO	75 SW 4TH AVE	
		2009	SIGNAL SERVICE (FORMER) - SW ONTARIO	75 SW 4TH AVE	
		2008	SIGNAL SERVICE (FORMER) - SW ONTARIO	75 SW 4TH AVE	
		2007	SIGNAL SERVICE (FORMER) - SW ONTARIO	75 SW 4TH AVE	

AC139 NE 1/4-1/2 0.356 mi. 1880 ft.	SIGNAL SERVICE (FORMER) - SW ONTARIO 75 SW 4TH AVE ONTARIO, OR 97914 Site 3 of 3 in cluster AC	FINDS	1011957521 N/A
--	---	--------------	---------------------------------

Relative: Lower	FINDS:				
	Registry ID:	110037815013			
	Facility URL:	http://ofmpub.epa.gov/enviro/fii_query_detail.disp_program_facility?p_registry_id=110037815013			

Environmental Interest/Information System:
 OR-DEQ (Oregon - Department Of Environmental Quality) is a regulatory agency whose job is to protect the quality of Oregon's Environment. DEQ uses a combination of technical assistance, inspections and permitting to help public and private facilities and citizens understand and comply with state and federal environmental regulations.

[Click this hyperlink](#) while viewing on your computer to access additional FINDS: detail in the EDR Site Report.

AD140 NE 1/4-1/2 0.356 mi. 1882 ft.	RRF INVESTMENTS LLC DBA ASHLEY FURNITURE 410 S OREGON ST ONTARIO, OR 97913 Site 1 of 3 in cluster AD	FINDS ECHO	1024036921 N/A
--	---	-----------------------------	---------------------------------

Relative: Lower	FINDS:				
	Registry ID:	110070207991			
	Facility URL:	http://ofmpub.epa.gov/enviro/fii_query_detail.disp_program_facility?p_registry_id=110070207991			

Environmental Interest/Information System:
 RCRAInfo is a national information system that supports the Resource Conservation and Recovery Act (RCRA) program through the tracking of events and activities related to facilities that generate, transport, and treat, store, or dispose of hazardous waste. RCRAInfo allows RCRA program staff to track the notification, permit, compliance, and corrective action activities required under RCRA.
 HAZARDOUS WASTE BIENNIAL REPORTER

Map ID
Direction
Distance
Elevation

MAP FINDINGS

Site

Database(s)

EDR ID Number
EPA ID Number

RRF INVESTMENTS LLC DBA ASHLEY FURNITURE (Continued)

1024036921

[Click this hyperlink](#) while viewing on your computer to access additional FINDS: detail in the EDR Site Report.

ECHO:

Envid: 1024036921
Registry ID: 110070207991
DFR URL: <http://echo.epa.gov/detailed-facility-report?fid=110070207991>
Name: RRF INVESTMENTS LLC DBA ASHLEY FURNITURE
Address: 410 S OREGON ST
City,State,Zip: ONTARIO, OR 97913

AD141
NE
1/4-1/2
0.356 mi.
1882 ft.

RRF INVESTMENTS LLC DBA ASHLEY FURNITURE
410 S OREGON ST
ONTARIO, OR 97913
Site 2 of 3 in cluster AD

MANIFEST S122431120
N/A

Relative:
Lower
Actual:
2153 ft.

OR MANIFEST:
Manifest Year: Manifest Year - 2017
EPA Id: ORQ000036693
Inactive Status: 2017-12-09 00:00:00
Organization Name: Not reported
Contact Name: Ronald Fitzsimonds
Contact Telephone Number: Not reported
Mailing Address: 410 S Oregon St
Mailing City/State/Zip: Ontario, OR 97914

Manifest:

Name: RRF INVESTMENTS LLC DBA ASHLEY FURNITURE
Year : 2017
RCRA Id : ORQ000036693
Inactive : 2017-12-09 00:00:00
Status: Large quantity generator
Manifest : 003427050GBF
Ship Date : 11/15/2017
TSD : NED981723513
WS Num: 1
Transporter: Not reported
Ship Qty : Not reported
Rpt Unit : Not reported
Off Mng : H040
EPA Waste Codes: D003
Waste Description: RQ, UN1689, waste Sodium cyanide, solid, 6.1, PGI (RQ=10 lbs)
Total Amt Of Waste Stream Generated in Reporting Yr 1: 61.2225
Total Amt Of Waste Stream Generated in Reporting Yr 2: 61.2225

Name: RRF INVESTMENTS LLC DBA ASHLEY FURNITURE
Year : 2017
RCRA Id : ORQ000036693
Inactive : 2017-12-09 00:00:00
Status: Large quantity generator
Manifest : 003427050GBF
Ship Date : 11/15/2017
TSD : NED981723513
WS Num: 1
Transporter: Not reported
Ship Qty : Not reported

Map ID
Direction
Distance
Elevation

MAP FINDINGS

Site

Database(s)

EDR ID Number
EPA ID Number

RRF INVESTMENTS LLC DBA ASHLEY FURNITURE (Continued)

S122431120

Rpt Unit : Not reported
Off Mng : H040
EPA Waste Codes: P106
Waste Description: RQ, UN1689, waste Sodium cyanide, solid, 6.1, PGI (RQ=10 lbs)
Total Amt Of Waste Stream Generated in Reporting Yr 1: 61.2225
Total Amt Of Waste Stream Generated in Reporting Yr 2: 61.2225

**AD142
NE
1/4-1/2
0.356 mi.
1882 ft.**

**RRF INVESTMENTS LLC DBA ASHLEY FURNITURE
410 S OREGON ST
ONTARIO, OR 97913**

RCRA NonGen / NLR

**1023968911
ORQ000036693**

Site 3 of 3 in cluster AD

**Relative:
Lower
Actual:
2153 ft.**

RCRA NonGen / NLR:
Date form received by agency: 2017-12-09 00:00:00
Facility name: RRF INVESTMENTS LLC DBA ASHLEY FURNITURE
Facility address: 410 S OREGON ST
ONTARIO, OR 97913
EPA ID: ORQ000036693
Contact: Not reported
Contact address: Not reported
Not reported
Contact country: Not reported
Contact telephone: Not reported
Contact email: Not reported
EPA Region: 10
Classification: Non-Generator
Description: Handler: Non-Generators do not presently generate hazardous waste

Owner/Operator Summary:

Owner/operator name: RRF INVESTMENTS LLC DBA ASHLEY FURNITURE
Owner/operator address: 410 S OREGON ST
ONTARIO, OR 97914
Owner/operator country: US
Owner/operator telephone: 541-823-0013
Owner/operator email: Not reported
Owner/operator fax: Not reported
Owner/operator extension: Not reported
Legal status: Private
Owner/Operator Type: Owner
Owner/Op start date: 2017-12-09 00:00:00.
Owner/Op end date: Not reported

Owner/operator name: RRF INVESTMENTS LLC DBA ASHLEY FURNITURE
Owner/operator address: 410 S OREGON ST
ONTARIO, OR 97914
Owner/operator country: US
Owner/operator telephone: 541-823-0013
Owner/operator email: Not reported
Owner/operator fax: Not reported
Owner/operator extension: Not reported
Legal status: Private
Owner/Operator Type: Operator
Owner/Op start date: 2017-12-09 00:00:00.
Owner/Op end date: Not reported

Map ID
Direction
Distance
Elevation

MAP FINDINGS

Site

Database(s)

EDR ID Number
EPA ID Number

RRF INVESTMENTS LLC DBA ASHLEY FURNITURE (Continued)

1023968911

Handler Activities Summary:

U.S. importer of hazardous waste: No
Mixed waste (haz. and radioactive): No
Recycler of hazardous waste: No
Transporter of hazardous waste: No
Treater, storer or disposer of HW: No
Underground injection activity: No
On-site burner exemption: No
Furnace exemption: No
Used oil fuel burner: No
Used oil processor: No
User oil refiner: No
Used oil fuel marketer to burner: No
Used oil Specification marketer: No
Used oil transfer facility: No
Used oil transporter: No

Historical Generators:

Date form received by agency: 2017-12-09 00:00:00.0
Site name: RRF INVESTMENTS LLC DBA ASHLEY FURNITURE
Classification: Large Quantity Generator

Date form received by agency: 2017-12-09 00:00:00.0
Site name: RRF INVESTMENTS LLC DBA ASHLEY FURNITURE
Classification: Not a generator, verified

Date form received by agency: 2017-12-08 00:00:00.0
Site name: RRF INVESTMENTS LLC DBA ASHLEY FURNITURE
Classification: Large Quantity Generator

Date form received by agency: 2017-09-21 00:00:00.0
Site name: RRF INVESTMENTS LLC DBA ASHLEY FURNITURE
Classification: Large Quantity Generator

Hazardous Waste Summary:

. Waste code: D003
. Waste name: REACTIVE WASTE

. Waste code: NA
. Waste name: NA

. Waste code: P106
. Waste name: SODIUM CYANIDE (OR) SODIUM CYANIDE NA(CN)

Violation Status: No violations found

143
North
1/4-1/2
0.356 mi.
1882 ft.

**ONTARIO READINESS CENTER
330 SOUTHWEST 4TH STREET
ONTARIO, OR 97914**

**ECSI S121802089
VCP N/A**

**Relative:
Lower
Actual:
2152 ft.**

ECSI:
Name: ONTARIO READINESS CENTER
Address: 330 SOUTHWEST 4TH STREET
City,State,Zip: ONTARIO, OR 97914

Map ID
Direction
Distance
Elevation

MAP FINDINGS

Site

Database(s)

EDR ID Number
EPA ID Number

ONTARIO READINESS CENTER (Continued)

S121802089

State ID Number: 6249
Brown ID: 0
Study Area: False
Region ID: 1
Legislative ID: 0
Investigation: Suspect
FACA ID: 149114
Further Action: 0
Lat/Long (dms): 44 0 52.60 / -116 58 8.80
County Code: 23.00
Score Value: Not reported
Cerclis ID: Not reported
Township Coord.: 18.00
Township Zone: S
Range Coord: 47.00
Range Zone: E
Section Coord: 9
Qtr Section: Not reported
Tax Lots: 500
Size: 7.14
NPL: False
Orphan: False
Updated By: CRICHAR
Update Date: 01/30/2018
Created Date: 01/30/2018
Decode For RegionID: Eastern Region
Decode For BrownID: Not reported
Decode For Furtheract: Not reported
Decode For Investstat: Suspect
Decode For Legislative: Not reported
Alias Name: Oregon Military Department

Narrative:

NARR ID: 5757035
NARR Code: Contamination
Created By: CRICHAR
Created Date: 01/30/2018
Updated By: CRICHAR
Updated Date: 01/30/2018
Decode for NarcdID: Contamination
NARR Comments: Potential lead contamination to soils surrounding building from indoor firing range.[CAR 1/18]

NARR ID: 5757036
NARR Code: 1922
Created By: CRICHAR
Created Date: 01/30/2018
Updated By: CRICHAR
Updated Date: 01/30/2018
Decode for NarcdID: Current Site Summary Statement
NARR Comments: DEQ is working with the Oregon Military Department to review reports for several sites around the state. An initial site investigation report for this site has been recieved and will be reviewed in the coming months. [CAR 1/18]

Administrative Action:

Action ID: 9424
Region: Not reported

Map ID
Direction
Distance
Elevation

MAP FINDINGS

Site

Database(s)

EDR ID Number
EPA ID Number

ONTARIO READINESS CENTER (Continued)

S121802089

Complete Date: 01/30/2018
Rank Value: Not reported
Cleanup Flag: False
Created Date: 01/30/2018
Decode for AgencyID: Department of Environmental Quality
Decode for RegionID: Not reported
Category: Administrative Action
Action Code Flag: False
Action: Site added to database
Further Action: Not reported
Comments: Not reported

Action ID: 9511
Region: Eastern Region
Complete Date: Not reported
Rank Value: Not reported
Cleanup Flag: False
Created Date: 01/30/2018
Decode for AgencyID: Department of Environmental Quality
Decode for RegionID: Eastern Region
Category: Remedial Action
Action Code Flag: False
Action: SITE INVESTIGATION
Further Action: 0
Comments: Not reported

VCS:

Name: ONTARIO READINESS CENTER
Address: 330 SOUTHWEST 4TH STREET
City,State,Zip: ONTARIO, OR 97914
ECS Site ID: 6249
Facility Size: 7.14
Action: SITE INVESTIGATION
Start Date: 01/30/2018
End Date: Not reported
Facility Status: Active
Program: VCP
Latitude: 44.0146
Longitude: -116.9691

AA144 HEATING OIL TANK
NW 802 SW 5TH
1/4-1/2 ONTARIO, OR 97914
0.357 mi.
1887 ft. Site 2 of 2 in cluster AA

LUST S102418256
N/A

Relative: Lower LUST:
Name: HEATING OIL TANK
Address: 802 SW 5TH
City,State,Zip: ONTARIO, OR 97914
Region: Eastern Region
Facility ID: 23-94-0306
Cleanup Received Date: 08/01/1994
Cleanup Start Date: Not reported
Cleanup Complete Date: Not reported
Decode for Region: East Region

Map ID
Direction
Distance
Elevation

MAP FINDINGS

Site

Database(s)

EDR ID Number
EPA ID Number

145
NNW
1/4-1/2
0.359 mi.
1895 ft.

555 SW 4TH AVE
ONTARIO, OR 97914

OR HAZMAT S101953822
N/A

Relative:
Lower

HAZMAT:

Actual:
2153 ft.

Name: Not reported
Address: 555 SW 4TH AVE
City,State,Zip: ONTARIO, OR 97914
Responsible Party: RED APPLE GROCERY
RP Company: RED APPLE
RP Address: 555 SW 4TH AVE
RP City,St,Zip: ONTARIO, OR 97914
Facility ID: 940558
OERS Number: Not reported
Dept Rsp: HAZMAT TEAM E ORE ONTARIO - 14
Narrative: Not reported
Property Loss: Not reported
Amount Released: Not reported
Service County: Not reported
Service Name: Not reported
Incident Type: Not reported
Civilian Casualty Activity: Not reported
Chemical Name: Not reported
Hazmat Area Affected: Not reported
Hazmat Area Evacuated: Not reported
Hazmat Container Type: Not reported
Hazmat Physical State Released: Not reported
Hazmat Released Into: Not reported
Hazmat Released Volume Units: Not reported
Hazmat Released Weight Units: Not reported
Hazmat Released From: Not reported
Hazmat Area Affected Measurement: Not reported
Hazmat No. of People Evacuated: Not reported
Hazmat No of Buildings Evacuated: Not reported
Incident Content Loss: Not reported
Civilian Casualty Patient Disposition: Not reported
Incident Mixed Use Property: Not reported
Location Type: Not reported
Incident Aid Given Or Received: Not reported
Incident AID Received from FDID: Not reported
Incident Aided Department FDID: Not reported
Person Involved Business Name: Not reported
Person Involved First Name: Not reported
Person Involved Last Name: Not reported
Person Involved Type: Not reported
Person Involved Phone Number: Not reported
Person Involved Primary Language: Not reported
Hazmat Evacuated Measurement: Not reported
Hazmat Story of Release: Not reported
Remark: Not reported
Incident District: HAZMAT TEAM E ORE ONTARIO - 14
Date Added: 01/01/1985
Unit: Not reported
Agency Phone: 5418897687
Osfm Incident Report Number: 940558
Dept. Responding: HAZMAT TEAM E ORE ONTARIO - 14
Person Making Report: PAUL W HODGE

Map ID
Direction
Distance
Elevation

MAP FINDINGS

Site

Database(s)

EDR ID Number
EPA ID Number

(Continued)

S101953822

Title: FF EMT
Agency: HAZMAT TEAM E ORE ONTARIO - 14
Phone: 5418897687
Date Of Incident: 04/10/1994
Call Time: 9:38:00 PM
In Route: 12:00:00 AM
Arrival: 9:41:00 PM
Depart Scene: 12:00:00 AM
Back In Quarters: 12:00:00 AM
In Service: 9:52:00 PM
Dist Of Incident: HAZMAT TEAM E ORE ONTARIO - 14
Were State Resources Used?: False
Was Oers Notified?: False
Oers Number: Not reported
Team Number: HM14
Agency Report Number: HAZ-4
Unit: Not reported
Highway: Not reported
Mile Post: Not reported
Scene Type: Private Road
Area Type: Not reported
Responsible Party(ies): RED APPLE GROCERY
Company: RED APPLE
Respcontact: Not reported
Address: 555 SW 4TH AVE
Resp City: ONTARIO
Resp State: OR
Resp ZipCode: 97914
Phone: 5418811678
Resp Phone2: Not reported
Weather: 0
Temperature: 0
Wind Speed: 0
Wind Direction: Not reported
Were Haz Materials Released?: True
Operation Performed: Normal Operation
Cause: Unknown
Vehicle And Cargo: 0
Fixed Property: 0
Total Loss: \$0.00
Hazmat Population Density: Not reported
HazMat Actions Taken - Description: Not reported
Hazmat Factors Contributing To Release: Not reported
Hazmat DOT Hazard Classification: Not reported
Hazmat CAS Number: Not reported
Hazardous Materials Release: Not reported
Fire Incident Type: Not reported
Property Use: Not reported
Latitude: Not reported
Longitude: Not reported
Hazmat Disposition: Not reported

Chemical:

Chemical Info: 7172
Chemical Id: 35430
Incident Id: 940558
Chemical Name: UNKNOWN CHEMICAL
UNNA: Not reported

Map ID
 Direction
 Distance
 Elevation

MAP FINDINGS

Site

Database(s)

EDR ID Number
 EPA ID Number

(Continued)

S101953822

Amount At Risk: 0
 Amount Released: 0
 Amount Measured: 0
 Biological: False
 Radiological: False

Chemical Id: 35430
 Chemical Name: UNKNOWN CHEMICAL
 Hazardous Ingredient: UNKNOWN CHEMICAL
 Hazardous Class 1: 9.0
 Hazardous Class 2: Not reported
 Hazardous Rank: 2
 Case Number: Not reported
 UNNA Number: Not reported
 EPA Pest Reg: Not reported
 EHA Chem: Not reported
 PSM Chem: Not reported
 CAA 112R Chem: Not reported

Released:
 Release Behavior Id: 4373
 Incident Id: 940558
 Behavior: 4

Narrative:
 Narrative Id: 5106
 Incident Id: 940558
 Incident Narrative: CAR IN PARKING LOT HAD APPROX 1 GAL OF GAS FROM VEHICLE. REGION 10 COORDINATOR CONTACTED. ADVISED KITTY LITTER AND SWEEP UP. DISPOSE THROUGH LANDFILL.
 Incident Date: 4/10/1994

AE146 AUSTINS CHEVRON SERVICE
NNW 676 SW 4TH AVE
1/4-1/2 ONTARIO, OR 97914
0.359 mi.
1896 ft. Site 1 of 3 in cluster AE

EDR Hist Auto 1022076550
N/A

Relative: EDR Hist Auto
Lower

Actual: 2153 ft.	Year:	Name:	Type:
	1969	AUSTINS CHEVRON SERVICE	Gasoline Service Stations
	1970	AUSTINS CHEVRON SERVICE	Gasoline Service Stations
	1971	AUSTINS CHEVRON SERVICE	Gasoline Service Stations
	1972	AUSTINS CHEVRON SERVICE	Gasoline Service Stations
	1973	AUSTINS CHEVRON SERVICE	Gasoline Service Stations
	1974	AUSTINS CHEVRON SERVICE	Gasoline Service Stations
	1975	AUSTINS CHEVRON SERVICE	Gasoline Service Stations
	1976	AUSTINS CHEVRON SERVICE	Gasoline Service Stations
	1977	AUSTINS CHEVRON SERVICE	Gasoline Service Stations
	1978	AUSTINS CHEVRON SERVICE	Gasoline Service Stations
	1979	AUSTINS CHEVRON SERVICE	Gasoline Service Stations
	1980	AUSTINS CHEVRON SERVICE	Gasoline Service Stations
	1980	J & M CHEVRON	Gasoline Service Stations
	1982	ELDON'S CHEVRON	Gasoline Service Stations
	1982	AUSTINS CHEVRON SERVICE	Gasoline Service Stations

Map ID
Direction
Distance
Elevation

MAP FINDINGS

Site

Database(s)

EDR ID Number
EPA ID Number

AUSTINS CHEVRON SERVICE (Continued)

1022076550

1983 AUSTINS CHEVRON SERVICE Gasoline Service Stations
1983 ELDONS CHEVRON Gasoline Service Stations

**AE147
NNW
1/4-1/2
0.359 mi.
1896 ft.**

**CHEVRON SERVICE STATION - ONTARIO
676 SW 4TH AVE
ONTARIO, OR**

**RGA HWS S115332350
N/A**

Site 2 of 3 in cluster AE

**Relative:
Lower**

RGA HWS:

1999 CHEVRON SERVICE STATION - ONTARIO 676 SW 4TH AVE
1998 CHEVRON SERVICE STATION - ONTARIO 676 SW 4TH AVE
1997 CHEVRON SERVICE STATION - ONTARIO 676 SW 4TH AVE
1996 CHEVRON SERVICE STATION - ONTARIO 676 SW 4TH AVE
1995 CHEVRON SERVICE STATION - ONTARIO 676 SW 4TH AVE

**Actual:
2153 ft.**

**148
ESE
1/4-1/2
0.364 mi.
1924 ft.**

**317715800 - JAECIE LOPEZ
109 SE 9TH AVE
ONTARIO, OR 97914**

**FINDS 1024385845
N/A**

**Relative:
Lower**

FINDS:

Registry ID: 110070290941
Facility URL: http://ofmpub.epa.gov/enviro/fii_query_detail.disp_program_facility?p_registry_id=110070290941

**Actual:
2153 ft.**

Environmental Interest/Information System:
OSHA ESTABLISHMENT

Click this hyperlink while viewing on your computer to access additional FINDS: detail in the EDR Site Report.

**AF149
NNW
1/4-1/2
0.365 mi.
1927 ft.**

**AUTOZONE NO 3754
430 SW 7TH ST
ONTARIO, OR 97914**

**RCRA-VSQG 1016975801
ORQ000034622**

Site 1 of 4 in cluster AF

**Relative:
Lower**

RCRA-VSQG:

Date form received by agency: 2014-11-05 00:00:00.0
Facility name: AUTOZONE NO 3754
Facility address: 430 SW 7TH ST
ONTARIO, OR 97914-2604
EPA ID: ORQ000034622
Mailing address: 123 S FRONT ST DEPT 8190
MEMPHIS, TN 38103
Contact: JOSHUA SCOTT
Contact address: 430 SW 7TH ST
ONTARIO, OR 97914
Contact country: US
Contact telephone: 541-823-0062

**Actual:
2153 ft.**

Map ID
Direction
Distance
Elevation

MAP FINDINGS

Site

Database(s)

EDR ID Number
EPA ID Number

AUTOZONE NO 3754 (Continued)

1016975801

Contact email: S3754@STORES.AUTOZONE.COM
EPA Region: 10
Classification: Conditionally Exempt Small Quantity Generator
Description: Handler: generates 100 kg or less of hazardous waste per calendar month, and accumulates 1000 kg or less of hazardous waste at any time; or generates 1 kg or less of acutely hazardous waste per calendar month, and accumulates at any time: 1 kg or less of acutely hazardous waste; or 100 kg or less of any residue or contaminated soil, waste or other debris resulting from the cleanup of a spill, into or on any land or water, of acutely hazardous waste; or generates 100 kg or less of any residue or contaminated soil, waste or other debris resulting from the cleanup of a spill, into or on any land or water, of acutely hazardous waste during any calendar month, and accumulates at any time: 1 kg or less of acutely hazardous waste; or 100 kg or less of any residue or contaminated soil, waste or other debris resulting from the cleanup of a spill, into or on any land or water, of acutely hazardous waste

Owner/Operator Summary:

Owner/operator name: AUTOZONE INC
Owner/operator address: 123 S FRONT ST DEPT 8190
MEMPHIS, TN 38103
Owner/operator country: US
Owner/operator telephone: 901-495-6500
Owner/operator email: Not reported
Owner/operator fax: Not reported
Owner/operator extension: Not reported
Legal status: Private
Owner/Operator Type: Operator
Owner/Op start date: 2014-11-05 00:00:00.
Owner/Op end date: Not reported

Owner/operator name: AUTOZONE DEVELOPMENT CORP
Owner/operator address: 123 S FRONT ST DEPT 8700
MEMPHIS, TN 38101
Owner/operator country: US
Owner/operator telephone: 901-455-6500
Owner/operator email: Not reported
Owner/operator fax: Not reported
Owner/operator extension: Not reported
Legal status: Private
Owner/Operator Type: Owner
Owner/Op start date: 2014-11-05 00:00:00.
Owner/Op end date: Not reported

Handler Activities Summary:

U.S. importer of hazardous waste: No
Mixed waste (haz. and radioactive): No
Recycler of hazardous waste: No
Transporter of hazardous waste: No
Treater, storer or disposer of HW: No
Underground injection activity: No
On-site burner exemption: No
Furnace exemption: No
Used oil fuel burner: No
Used oil processor: No

Map ID
Direction
Distance
Elevation

MAP FINDINGS

Site

Database(s)

EDR ID Number
EPA ID Number

AUTOZONE NO 3754 (Continued)

1016975801

User oil refiner: No
Used oil fuel marketer to burner: No
Used oil Specification marketer: No
Used oil transfer facility: No
Used oil transporter: No

Universal Waste Summary:

Waste type: Batteries
Accumulated waste on-site: Yes
Generated waste on-site: No

Hazardous Waste Summary:

. Waste code: NA
. Waste name: NA

Violation Status: No violations found

**AF150
NNW
1/4-1/2
0.365 mi.
1927 ft.**

**AUTOZONE NO 3754
430 SW 7TH ST
ONTARIO, OR 97914**

**FINDS 1017418723
ECHO N/A**

Site 2 of 4 in cluster AF

**Relative:
Lower
Actual:
2153 ft.**

FINDS:
Registry ID: 110063383583
Facility URL: http://ofmpub.epa.gov/enviro/fii_query_detail.disp_program_facility?p_registry_id=110063383583

Environmental Interest/Information System:

RCRAInfo is a national information system that supports the Resource Conservation and Recovery Act (RCRA) program through the tracking of events and activities related to facilities that generate, transport, and treat, store, or dispose of hazardous waste. RCRAInfo allows RCRA program staff to track the notification, permit, compliance, and corrective action activities required under RCRA.

[Click this hyperlink](#) while viewing on your computer to access additional FINDS: detail in the EDR Site Report.

ECHO:

Envid: 1017418723
Registry ID: 110063383583
DFR URL: <http://echo.epa.gov/detailed-facility-report?fid=110063383583>
Name: AUTOZONE NO 3754
Address: 430 SW 7TH ST
City,State,Zip: ONTARIO, OR 97914

MAP FINDINGS

Map ID			EDR ID Number
Direction			EPA ID Number
Distance			
Elevation	Site	Database(s)	

AE151 NNW 1/4-1/2 0.366 mi. 1931 ft.	CHEVRON STATION #9-4783 677 SW 4TH AVE ONTARIO, OR 97914 Site 3 of 3 in cluster AE	FINDS	1006856820 N/A
---	---	--------------	---------------------------------

Relative: FINDS:
Lower Registry ID: 110014192364
Actual: Facility URL: http://ofmpub.epa.gov/enviro/fii_query_detail_disp_program_facility?p_registry_id=110014192364
2153 ft.

Environmental Interest/Information System:
 OR-DEQ (Oregon - Department Of Environmental Quality) is a regulatory agency whose job is to protect the quality of Oregon's Environment. DEQ uses a combination of technical assistance, inspections and permitting to help public and private facilities and citizens understand and comply with state and federal environmental regulations.

[Click this hyperlink](#) while viewing on your computer to access additional FINDS: detail in the EDR Site Report.

AB152 North 1/4-1/2 0.367 mi. 1936 ft.	CITY CLEANER FORMER 354 SOUTHWEST 5TH STREET ONTARIO, OR 97914 Site 5 of 9 in cluster AB	FINDS	1016108254 N/A
---	---	--------------	---------------------------------

Relative: FINDS:
Lower Registry ID: 110013798649
Actual: Facility URL: http://ofmpub.epa.gov/enviro/fii_query_detail_disp_program_facility?p_registry_id=110013798649
2152 ft.

Environmental Interest/Information System:
 OR-DEQ (Oregon - Department Of Environmental Quality) is a regulatory agency whose job is to protect the quality of Oregon's Environment. DEQ uses a combination of technical assistance, inspections and permitting to help public and private facilities and citizens understand and comply with state and federal environmental regulations.

[Click this hyperlink](#) while viewing on your computer to access additional FINDS: detail in the EDR Site Report.

AB153 North 1/4-1/2 0.367 mi. 1936 ft.	CITY CLEANERS (FORMER) - ONTARIO 354 SW 5TH ST ONTARIO, OR Site 6 of 9 in cluster AB	RGA HWS	S115332412 N/A
---	---	----------------	---------------------------------

Relative: RGA HWS:
Lower 2012 CITY CLEANERS (FORMER) - ONTARIO 354 SW 5TH ST
Actual: 2011 CITY CLEANERS (FORMER) - ONTARIO 354 SW 5TH ST
2152 ft. 2010 CITY CLEANERS (FORMER) - ONTARIO 354 SW 5TH ST
 2009 CITY CLEANERS (FORMER) - ONTARIO 354 SW 5TH ST
 2008 CITY CLEANERS (FORMER) - ONTARIO 354 SW 5TH ST

Map ID
 Direction
 Distance
 Elevation

MAP FINDINGS

Site

Database(s)

EDR ID Number
 EPA ID Number

CITY CLEANERS (FORMER) - ONTARIO (Continued)

S115332412

2007	CITY CLEANERS (FORMER) - ONTARIO	354 SW 5TH ST
2006	CITY CLEANERS (FORMER) - ONTARIO	354 SW 5TH ST
2005	CITY CLEANERS (FORMER) - ONTARIO	354 SW 5TH ST
2004	CITY CLEANERS (FORMER) - ONTARIO	354 SW 5TH ST
2003	CITY CLEANERS (FORMER) - ONTARIO	354 SW 5TH ST
2002	CITY CLEANERS (FORMER) - ONTARIO	354 SW 5TH ST

AB154
North
1/4-1/2
0.367 mi.
1936 ft.

CITY CLEANER (FORMER)
354 SW 5TH STREET
ONTARIO, OR 97914

SEMS-ARCHIVE 1006426308
ORN001002443

Site 7 of 9 in cluster AB

Relative:
Lower

SEMS Archive:

Actual:
2152 ft.

Site ID: 1002443
 EPA ID: ORN001002443
 Name: CITY CLEANER (FORMER)
 Address: 354 SW 5TH STREET
 Address 2: Not reported
 City,State,Zip: ONTARIO, OR 97914
 Cong District: Not reported
 FIPS Code: 41045
 FF: N
 NPL: Not on the NPL
 Non NPL Status: NFRAP-Site does not qualify for the NPL based on existing information

SEMS Archive Detail:

Region: 10
 Site ID: 1002443
 EPA ID: ORN001002443
 Site Name: CITY CLEANER (FORMER)
 NPL: N
 FF: N
 OU: 00
 Action Code: VS
 Action Name: ARCH SITE
 SEQ: 1
 Start Date: Not reported
 Finish Date: 2004-11-29 05:00:00
 Qual: Not reported
 Current Action Lead: EPA Perf In-Hse

Region: 10
 Site ID: 1002443
 EPA ID: ORN001002443
 Site Name: CITY CLEANER (FORMER)
 NPL: N
 FF: N
 OU: 00
 Action Code: DS
 Action Name: DISCVRY
 SEQ: 1
 Start Date: 2003-01-21 05:00:00

Map ID
Direction
Distance
Elevation

MAP FINDINGS

Site

Database(s)

EDR ID Number
EPA ID Number

CITY CLEANER (FORMER) (Continued)

1006426308

Finish Date: 2003-01-21 05:00:00
Qual: Not reported
Current Action Lead: St Perf

Region: 10
Site ID: 1002443
EPA ID: ORN001002443
Site Name: CITY CLEANER (FORMER)
NPL: N
FF: N
OU: 00
Action Code: PA
Action Name: PA
SEQ: 1
Start Date: 2003-01-21 05:00:00
Finish Date: 2004-11-29 05:00:00
Qual: N
Current Action Lead: St Perf

AB155
North
1/4-1/2
0.367 mi.
1936 ft.

CITY CLEANERS (FORMER) - ONTARIO
354 SW 5TH ST.
ONTARIO, OR 97914
Site 8 of 9 in cluster AB

CRL S119161974
ECSI N/A

Relative:
Lower
Actual:
2152 ft.

CRL:
Name: CITY CLEANERS (FORMER) - ONTARIO
Address: 354 SW 5TH ST.
City,State,Zip: ONTARIO, OR 97914
Facility ID: 2804
Location ID: 41072
Status Code: LIS
Facility Status: Other remedial or investigative action recommended
Lat/Long: 44.0244 / -116.9699

ECSI:
Name: CITY CLEANERS (FORMER) - ONTARIO
Address: 354 SW 5TH ST.
City,State,Zip: ONTARIO, OR 97914
State ID Number: 2804
Brown ID: 0
Study Area: False
Region ID: 1
Legislative ID: 833
Investigation: Listed on the CRL/Inventory
FACA ID: 41072
Further Action: 0
Lat/Long (dms): 44 1 27.80 / -116 58 11.60
County Code: 23.00
Score Value: Not reported
Cerclis ID: 001002443
Township Coord.: 18.00
Township Zone: S
Range Coord: 47.00
Range Zone: E
Section Coord: 9

Map ID
Direction
Distance
Elevation

MAP FINDINGS

Site

Database(s)

EDR ID Number
EPA ID Number

CITY CLEANERS (FORMER) - ONTARIO (Continued)

S119161974

Qtr Section: AA
Tax Lots: 2000
Size: 0.37 acres
NPL: False
Orphan: False
Updated By: KROBERT
Update Date: 11/26/2014
Created Date: 01/08/2001
Decode For RegionID: Eastern Region
Decode For BrownID: Not reported
Decode For Furtheract: Not reported
Decode For Investstat: Listed on the CRL/Inventory
Decode For Legislativ: Dry Cleaner Environmental Response Account
Alias Name: Toomb's Janitorial Supply

Hazardous Release:

Substance ID.: 121011
Haz Release ID: 386194
Qty Released: unknown
Date Released: unknown
Update Date: 02/02/2004
Update By: TENGLAN
Substance Code: 127-18-4
Substance Name: TETRACHLOROETHYLENE
Substance Abbrev.: Not reported
Substance Category ID: 8519
Substance Category: Volatiles
Category Level: Not reported
Created By: Not reported
Created Date: 12/17/2002
Substance Category ID: 8551
Substance Category: Solvents of interest to Milwaukie Area GW study
Category Level: Not reported
Created By: Not reported
Created Date: 12/17/2002
Substance Category ID: 8519
Substance Category: Volatiles
Category Level: Not reported
Created By: Not reported
Created Date: 12/17/2002
Substance Category ID: 8551
Substance Category: Solvents of interest to Milwaukie Area GW study
Category Level: Not reported
Created By: Not reported
Created Date: 12/17/2002
Substance Alias ID: 316912
Sub Alias Name: ETHENE,TETRACHLORO-
Substance Alias ID: 316913
Sub Alias Name: ETHYLENE TETRACHLORIDE
Substance Alias ID: 316914
Sub Alias Name: PERCHLOROETHYLENE
Substance Alias ID: 316915
Sub Alias Name: PERCLENENE
Substance Alias ID: 316916
Sub Alias Name: TETRACHLOROETHENE
Substance Alias ID: 316917
Sub Alias Name: TETRACHLOROETHENE,1,1,2,2-
Substance Alias ID: 316918

Map ID
Direction
Distance
Elevation

MAP FINDINGS

Site

Database(s)

EDR ID Number
EPA ID Number

CITY CLEANERS (FORMER) - ONTARIO (Continued)

S119161974

Sub Alias Name: TETRACHLOROETHYLENE,1,1,2,2-
Sampling Result ID: 347661
Feature Id: 0
Hazard Release Id: 386194
Medium: 703
Substance Abbrev.: 0
Unit Code: 8
Observation: False
Owner Operator: False
Lab Data: True
Sample Depth: 0-15 feet
Start Date: 3/17/2003
End Date: 3/17/2003
Min Concentration: 1.3
Max Concentration: 32.700000000000003
Sample Comment: Not reported
Last Update By: TENGLAN
Update Date: 2/2/2004
Decode for MediumID: Soil
Sampling Result ID: 347662
Feature Id: 0
Hazard Release Id: 386194
Medium: 698
Substance Abbrev.: 0
Unit Code: 8
Observation: False
Owner Operator: False
Lab Data: True
Sample Depth: 12-15 feet
Start Date: 3/17/2003
End Date: 3/17/2003
Min Concentration: 19
Max Concentration: 574
Sample Comment: samples collected at 2 different sample points.
Last Update By: TENGLAN
Update Date: 2/2/2004
Decode for MediumID: Groundwater

Substance ID.: 122014
Haz Release ID: 386195
Qty Released: unknown
Date Released: unknown
Update Date: 02/02/2004
Update By: TENGLAN
Substance Code: ECD281
Substance Name: VOLATILE ORGANIC COMPOUNDS (VOC)
Substance Abbrev.: Not reported

Substance ID.: 121781
Haz Release ID: 387684
Qty Released: unknown
Date Released: unknown
Update Date: 02/23/2011
Update By: GWISTAR
Substance Code: 79-01-6
Substance Name: TRICHLOROETHYLENE
Substance Abbrev.: Not reported

Map ID
Direction
Distance
Elevation

MAP FINDINGS

Site

Database(s)

EDR ID Number
EPA ID Number

CITY CLEANERS (FORMER) - ONTARIO (Continued)

S119161974

Substance Category ID: 8523
Substance Category: Volatiles
Category Level: Not reported
Created By: Not reported
Created Date: 12/17/2002
Substance Category ID: 8545
Substance Category: Solvents of interest to Milwaukie Area GW study
Category Level: Not reported
Created By: Not reported
Created Date: 12/17/2002
Substance Category ID: 8523
Substance Category: Volatiles
Category Level: Not reported
Created By: Not reported
Created Date: 12/17/2002
Substance Category ID: 8545
Substance Category: Solvents of interest to Milwaukie Area GW study
Category Level: Not reported
Created By: Not reported
Created Date: 12/17/2002
Substance Alias ID: 317517
Sub Alias Name: ETHINYL TRICHLORIDE
Substance Alias ID: 317518
Sub Alias Name: ETHYLENE TRICHLORIDE
Substance Alias ID: 317519
Sub Alias Name: TCE
Substance Alias ID: 317520
Sub Alias Name: TRI-CLENE
Substance Alias ID: 317521
Sub Alias Name: TRICHLOROETHENE

Narrative:

NARR ID: 5740567
NARR Code: Contamination
Created By: Not reported
Created Date: 12/17/2002
Updated By: KROBERT
Updated Date: 08/28/2003
Decode for NarcdID: Contamination
NARR Comments: (1/8/01 DMC/SAS) Site added to database for tracking purposes only.

(10/12/01 JM/HW) Latest information on this site is that it is now closed, although this has not been confirmed. It was a dry store in 1999, probably an active cleaning site earlier. (12/5/01 DMC/SAS) Site is listed in 1951 Polk City Directory but does not appear on the 1949 Sanborn Map. (3/28/02 DMC/SAS) Phone interview with former operator; site operated for ~50 years as a dry cleaner (1950 - 1999/2000); petroleum solvents used for approximately the first 20 years, then operator switched to PCE ~1970. Site now sells janitorial products. (8/28/03 KJR/SAS) Heating oil was not detected in the two soil samples collected from the vicinity of the underground storage tank. Stoddard solvent was only detected in the soil sample collected in boring SP-4 at 8 feet to 12 feet below grade at 100 parts per million (ppm). Concentrations of PCE were detected in all four soil samples ranging from 1.3 parts per billion (ppb) to 32.7 ppb. VOCs were primarily detected in the soil sample from boring SP-4. All detected compounds are less than applicable residential EPA Region 9 preliminary remediation goals (PRGs) dated October 1, 2002. Groundwater samples were collected from borings SP-2 and SP-3.

Map ID
Direction
Distance
Elevation

MAP FINDINGS

Site

Database(s)

EDR ID Number
EPA ID Number

CITY CLEANERS (FORMER) - ONTARIO (Continued)

S119161974

Stoddard solvent was not detected in either groundwater sample. Concentrations of PCE were detected in the groundwater from boring SP-2 at 19 ppb and from boring SP-3 at 574 ppb. These concentrations significantly exceed the tap water PRG of 0.66 ppb. Concentrations of trichloroethene (31.4 ppb) and naphthalene (12.7 ppb) detected in the groundwater from boring SP-3 also exceeded their respective tap water PRGs of 0.028 ppb and 6.2 ppb. Bromodichloromethane was detected in the groundwater from boring SP-2 at 9.5 ppb and exceeded the tap water PRG of 0.18 ppb. All other detected VOCs were less than their respective tap water PRGs.

NARR ID: 5740568
NARR Code: Data Sources
Created By: Not reported
Created Date: 12/17/2002
Updated By: DCROUSE
Updated Date: 04/21/2008
Decode for NarcdID: Data Sources
NARR Comments: 1. EPA Site Discovery Lists (9/5/90 & 2/28/91). 2. Ontario US West Direct (1995-96). 3. Polk City Directories (1951, 1955, 1959, 1964). 4. Ontario Phonebook (1954-55).

NARR ID: 5744099
NARR Code: General Site Description
Created By: KROBERT
Created Date: 08/28/2003
Updated By: KROBERT
Updated Date: 08/28/2003
Decode for NarcdID: General Site Description
NARR Comments: The site is located in a small shopping plaza along the main downtown arterial in Ontario, Oregon. The shopping plaza which includes the site is 0.37 acres in size. The site is no longer an active dry cleaner store and is currently occupied by a janitorial supply store. Adjacent commercial occupants are a Mexican bakery, an electronics store, and a natural food store at the site. Nearby land use is a mixture of commercial, retail, and residential as well as the Ontario Middle School located just north of the site. The site's surface is covered by asphalt or the building footprint. The alley directly east of the building is unpaved. Access to the site is unrestricted.

NARR ID: 5740569
NARR Code: Hazardous Substance/Waste Types
Created By: Not reported
Created Date: 12/17/2002
Updated By: Not reported
Updated Date: 12/17/2002
Decode for NarcdID: Hazardous Substance/Waste Types
NARR Comments: Petroleum solvents (~1950 - 1960); PCE (~1970 - 1990s).

NARR ID: 5740570
NARR Code: Manner of Release
Created By: Not reported
Created Date: 12/17/2002
Updated By: TENGLAN
Updated Date: 02/02/2004
Decode for NarcdID: Manner of Release
NARR Comments: Past business practices, dates unknown.

MAP FINDINGS

CITY CLEANERS (FORMER) - ONTARIO (Continued)

S119161974

NARR ID: 5740571
 NARR Code: Pathways Other Hazards
 Created By: Not reported
 Created Date: 12/17/2002
 Updated By: GWISTAR
 Updated Date: 03/25/2004
 Decode for NARcdID: Pathways & Other Hazards

NARR Comments: The site is on the SE side of a small shopping plaza one block north of the main downtown thoroughway; area is commercial, retail, and residential. Site is across the street from a middle school and is approximately 1.7 miles west of the Snake River. Site is also just north of what appears to be a former gas station. Groundwater within four miles of the site is used for community and domestic water, irrigation, and industrial purposes. The closest wells to the site are four domestic wells, each located about 1,300 feet from the site. As indicated above, groundwater at the site most likely migrates north, towards the Snake River. Based on the inferred groundwater direction, two of the four nearest wells are either upgradient or cross-gradient from the site. The other two nearest wells are located downgradient of the site. Surface water is not a significant pathway at this site because there is no clear surface water drainage that would connect runoff from potentially contaminated soil to either the ditch or the river. Surface water is also not used for drinking water for 15 miles downstream of the probable point of entry. The entire site is either paved or is built out. Soil exposure would primarily occur through subsurface excavation activities. The presence of multiple underground utilities in the alley indicates utility workers may be exposed during any subsurface installations or repairs. Potential vapor releases into nearby buildings is a pathway of potential concern.

NARR ID: 5740572
 NARR Code: Remedial Action
 Created By: Not reported
 Created Date: 12/17/2002
 Updated By: TENGLAN
 Updated Date: 10/31/2019
 Decode for NARcdID: Remedial Action

NARR Comments: (11/9/01 DMC/SAS) According to ER/HW staff, site was a dry store, but is likely to be closed and was a former cleaning site. (12/5/01 DMC/SAS) Site listed as a dry cleaner from approximately 1951 to 1999, according to readily available information. Site should be considered a high priority for further evaluation, to determine if hazardous substances were used, what they were (PCE or other solvents), and how long they were used on-site. (3/8/02 DMC/SAS) PCE and petroleum solvent use confirmed during phone interview with former operator. Site recommended for screening. (8/28/03 KJR/SAS) The site was screened in June 2002. An Expanded Preliminary Assessment (XPA) was recommended to be performed to further evaluate the nature and extent of contamination in soil and groundwater. This further action was a high priority for DEQ, based on the shallow groundwater table at the site, the presence of domestic wells in the site vicinity, and the possibility of vapor intrusion into nearby buildings should a release of PCE have occurred in the past. A XPA was performed at the site in March 2003. Four soil probes were installed to evaluate the subsurface and determine if a release had occurred. Heating oil was not detected in the two soil samples

MAP FINDINGS

CITY CLEANERS (FORMER) - ONTARIO (Continued)

S119161974

collected from the vicinity of the underground storage tank. Stoddard solvent was only detected in the soil sample collected in boring SP-4 at 8 feet to 12 feet below grade at 100 parts per million (ppm). Concentrations of PCE were detected in all four soil samples ranging from 1.3 parts per billion (ppb) to 32.7 ppb. VOCs were primarily detected in the soil sample from boring SP-4. All detected compounds are less than applicable residential EPA Region 9 preliminary remediation goals (PRGs) dated October 1, 2002. Groundwater samples were collected from borings SP-2 and SP-3. Stoddard solvent was not detected in either groundwater sample. Concentrations of PCE were detected in the groundwater from boring SP-2 at 19 ppb and from boring SP-3 at 574 ppb. These concentrations significantly exceed the tap water PRG of 0.66 ppb. Concentrations of trichloroethene (31.4 ppb) and naphthalene (12.7 ppb) detected in the groundwater from boring SP-3 also exceeded their respective tap water PRGs of 0.028 ppb and 6.2 ppb. Bromodichloromethane was detected in the groundwater from boring SP-2 at 9.5 ppb and exceeded the tap water PRG of 0.18 ppb. All other detected VOCs were less than their respective tap water PRGs. Additional site investigation is recommended.

NARR ID: 5751189
 NARR Code: 1922
 Created By: DANDERS
 Created Date: 02/18/2009
 Updated By: DANDERS
 Updated Date: 02/18/2009
 Decode for Nardcid: Current Site Summary Statement

NARR Comments: The owner of the property on which the former City Cleaners is located has applied to, and has been accepted into the Dry Cleaner Program. The site is in Ontario and is located in a small shopping plaza along the main downtown arterial in Ontario, Oregon at 354 SW 5th St. The site is no longer an active dry cleaner store and is currently an office. The site began operations between 1950 and 1951 and ceased operations in late 1999 or early 2000. Both Stoddard solvent and perchloroethylene (PCE) have been used at this site. In March 2003, DEQ utilized U.S. Environmental Protection Agency (EPA) Site Assessment cooperative funding to conduct a Preliminary Assessment (PA) at the site. DEQ drilled four soil borings at the site, using direct push technology (DPT), to determine whether dry-cleaning solvents had been released. Stoddard solvent was detected in the soil at 100 milligrams per kilogram (mg/kg). Concentrations of PCE were detected in all four soil samples ranging from 1.3 micrograms per kilogram (ug/kg) to 32.7 ug/kg. Concentrations of PCE were detected in the groundwater from 19 micrograms per liter (ug/l) to 574 ug/l. Concentrations of trichloroethene (TCE) naphthalene, and bromodichloromethane were also detected in the groundwater. In June 2005, focused Remedial Investigation work was conducted at the site. The RI work included installation and sampling of monitoring wells, conducting indoor air sampling, performing a beneficial land and water use survey, and establishing a conceptual site model (CSM) to evaluate pathways and risks at the site. The results of the RI indicate that Stoddard, PCE and associated degradation products are present in groundwater. PCE was present at concentrations up to 150 ug/l. The groundwater plume has extended north of the site toward the Ontario Middle School, where wells are utilized for irrigation. Indoor air samples in the on-site building indicate PCE at levels up to 52 ug/m³, which is

Map ID
Direction
Distance
Elevation

MAP FINDINGS

Site

Database(s)

EDR ID Number
EPA ID Number

CITY CLEANERS (FORMER) - ONTARIO (Continued)

S119161974

above DEQ's Risk Based Concentration (RBC) standard for occupational indoor air. Additional groundwater sampling events in late 2005 determined that PCE was present in the Ontario Middle School well at concentration to 27 ug/l, possibly indicating a more widespread groundwater plume than previously estimated. Recent work conducted nearby at a former and a current UST facility have indicated petroleum products including gasoline, diesel, and Stoddard solvent may have contaminated soil and groundwater from all three separate properties. Releases of petroleum products, primarily gasoline and diesel, have been documented at the former Chevron Service Station 9-4783 located at 676 SW 4th Avenue and the Farmer's Co-op Supply located at 514 SW 4th Avenue, while PCE and TCE have been detected within the UST facilities monitoring well network. The detections of chlorinated solvents in the Ontario Middle School well and its depth (>200 feet bgs) and location relative to the City Cleaners site (cross-gradient) suggest that there may be an additional source of PCE in the area.

Administrative Action:

Action ID: 9456
Region: Eastern Region
Complete Date: 06/23/2003
Rank Value: Not reported
Cleanup Flag: False
Created Date: 02/25/2003
Decode for AgencyID: Department of Environmental Quality
Decode for RegionID: Eastern Region
Category: Remedial Action
Action Code Flag: False
Action: BASIC PRELIMINARY ASSESSEMENT
Further Action: 0
Comments: Not reported

Action ID: 9421
Region: 0
Complete Date: 01/21/2003
Rank Value: Not reported
Cleanup Flag: False
Created Date: 02/26/2003
Decode for AgencyID: Environmental Protection Agency
Decode for RegionID: Not reported
Category: EPA Led Action
Action Code Flag: False
Action: Site added to CERCLIS
Further Action: 0
Comments: Not reported

Action ID: 9498
Region: Eastern Region
Complete Date: 02/06/2004
Rank Value: Not reported
Cleanup Flag: False
Created Date: 08/28/2003
Decode for AgencyID: Department of Environmental Quality
Decode for RegionID: Eastern Region
Category: Listing Action
Action Code Flag: False
Action: Proposal for Confirmed Release List recommended

Map ID
Direction
Distance
Elevation

MAP FINDINGS

Site

Database(s)

EDR ID Number
EPA ID Number

CITY CLEANERS (FORMER) - ONTARIO (Continued)

S119161974

Further Action: 0
Comments: Not reported

Action ID: 9499
Region: Eastern Region
Complete Date: 02/06/2004
Rank Value: Not reported
Cleanup Flag: False
Created Date: 08/28/2003
Decode for AgencyID: Department of Environmental Quality
Decode for RegionID: Eastern Region
Category: Listing Action
Action Code Flag: False
Action: Proposal for Inventory recommended
Further Action: 0
Comments: Not reported

Action ID: 9506
Region: Eastern Region
Complete Date: 08/28/2003
Rank Value: Not reported
Cleanup Flag: False
Created Date: 09/05/2003
Decode for AgencyID: Department of Environmental Quality
Decode for RegionID: Eastern Region
Category: Remedial Action
Action Code Flag: False
Action: Site Investigation recommended (SI)
Further Action: High
Comments: Not reported

Action ID: 9476
Region: Eastern Region
Complete Date: 09/09/2003
Rank Value: Not reported
Cleanup Flag: False
Created Date: 09/09/2003
Decode for AgencyID: Department of Environmental Quality
Decode for RegionID: Eastern Region
Category: Remedial Action
Action Code Flag: False
Action: Refer to Program
Further Action: High-Medium
Comments: Not reported

Action ID: 9465
Region: Eastern Region
Complete Date: 04/20/2004
Rank Value: Not reported
Cleanup Flag: False
Created Date: 02/09/2004
Decode for AgencyID: Department of Environmental Quality
Decode for RegionID: Eastern Region
Category: Listing Action
Action Code Flag: False
Action: Facility proposed for Confirmed Release List
Further Action: 0

Map ID
Direction
Distance
Elevation

MAP FINDINGS

Site

Database(s)

EDR ID Number
EPA ID Number

CITY CLEANERS (FORMER) - ONTARIO (Continued)

S119161974

Comments: Not reported

Action ID: 9467
Region: Eastern Region
Complete Date: 04/20/2004
Rank Value: Not reported
Cleanup Flag: False
Created Date: 02/09/2004
Decode for AgencyID: Department of Environmental Quality
Decode for RegionID: Eastern Region
Category: Listing Action
Action Code Flag: False
Action: Facility proposed for Inventory
Further Action: 0
Comments: Not reported

Action ID: 9438
Region: Eastern Region
Complete Date: 05/10/2004
Rank Value: Not reported
Cleanup Flag: False
Created Date: 05/27/2004
Decode for AgencyID: Department of Environmental Quality
Decode for RegionID: Eastern Region
Category: Listing Action
Action Code Flag: False
Action: Facility placed on Confirmed Release List
Further Action: 0
Comments: Not reported

Action ID: 9439
Region: Eastern Region
Complete Date: 05/10/2004
Rank Value: Not reported
Cleanup Flag: False
Created Date: 05/27/2004
Decode for AgencyID: Department of Environmental Quality
Decode for RegionID: Eastern Region
Category: Listing Action
Action Code Flag: False
Action: Facility placed on Inventory
Further Action: 0
Comments: Not reported

Action ID: 9511
Region: Eastern Region
Complete Date: 12/14/2011
Rank Value: Not reported
Cleanup Flag: False
Created Date: 03/09/2006
Decode for AgencyID: Department of Environmental Quality
Decode for RegionID: Eastern Region
Category: Remedial Action
Action Code Flag: False
Action: SITE INVESTIGATION
Further Action: 0
Comments: Not reported

Map ID
Direction
Distance
Elevation

MAP FINDINGS

Site

Database(s)

EDR ID Number
EPA ID Number

CITY CLEANERS (FORMER) - ONTARIO (Continued)

S119161974

Action ID: 9409
Region: Eastern Region
Complete Date: 12/14/2011
Rank Value: Not reported
Cleanup Flag: False
Created Date: 03/09/2006
Decode for AgencyID: Department of Environmental Quality
Decode for RegionID: Eastern Region
Category: Remedial Action
Action Code Flag: False
Action: Beneficial Water Use Assessment
Further Action: 0
Comments: Not reported

Action ID: 9444
Region: 0
Complete Date: 11/29/2004
Rank Value: Not reported
Cleanup Flag: False
Created Date: 01/28/2013
Decode for AgencyID: Environmental Protection Agency
Decode for RegionID: Not reported
Category: EPA Led Action
Action Code Flag: False
Action: No Further Remedial Action Planned under Federal program
Further Action: 0
Comments: Not reported

Action ID: 9470
Region: Eastern Region
Complete Date: 11/26/2014
Rank Value: Not reported
Cleanup Flag: False
Created Date: 11/26/2014
Decode for AgencyID: Department of Environmental Quality
Decode for RegionID: Eastern Region
Category: Remedial Action
Action Code Flag: False
Action: Other remedial or investigative action recommended
Further Action: 0
Comments: Not reported

Action ID: 9425
Region: Eastern Region
Complete Date: 04/15/2002
Rank Value: 0
Cleanup Flag: False
Created Date: 12/17/2002
Decode for AgencyID: Department of Environmental Quality
Decode for RegionID: Eastern Region
Category: Remedial Action
Action Code Flag: False
Action: SITE EVALUATION
Further Action: 0
Comments: Not reported

Action ID: 9510

Map ID
Direction
Distance
Elevation

MAP FINDINGS

Site

Database(s)

EDR ID Number
EPA ID Number

CITY CLEANERS (FORMER) - ONTARIO (Continued)

S119161974

Region: Eastern Region
Complete Date: 04/15/2002
Rank Value: 77
Cleanup Flag: False
Created Date: 12/17/2002
Decode for AgencyID: Department of Environmental Quality
Decode for RegionID: Eastern Region
Category: Remedial Action
Action Code Flag: False
Action: State Expanded Preliminary Assessment recommended (XPA)
Further Action: High
Comments: Not reported

Action ID: 9437
Region: Eastern Region
Complete Date: 04/15/2002
Rank Value: 0
Cleanup Flag: False
Created Date: 12/17/2002
Decode for AgencyID: Department of Environmental Quality
Decode for RegionID: Eastern Region
Category: Listing Action
Action Code Flag: False
Action: Listing Review completed
Further Action: Not reported
Comments: Not reported

Action ID: 9449
Region: Eastern Region
Complete Date: Not reported
Rank Value: 0
Cleanup Flag: False
Created Date: 12/17/2002
Decode for AgencyID: Department of Environmental Quality
Decode for RegionID: Eastern Region
Category: Listing Action
Action Code Flag: False
Action: Insufficient information to list
Further Action: Not reported
Comments: Not reported

Action ID: 9478
Region: Eastern Region
Complete Date: Not reported
Rank Value: 0
Cleanup Flag: False
Created Date: 12/17/2002
Decode for AgencyID: Department of Environmental Quality
Decode for RegionID: Eastern Region
Category: Remedial Action
Action Code Flag: False
Action: Refer to RCRA Program
Further Action: Not reported
Comments: Not reported

Action ID: 9424
Region: Eastern Region

Map ID
Direction
Distance
Elevation

MAP FINDINGS

Site

Database(s)

EDR ID Number
EPA ID Number

CITY CLEANERS (FORMER) - ONTARIO (Continued)

S119161974

Complete Date: Not reported
Rank Value: 0
Cleanup Flag: False
Created Date: 12/17/2002
Decode for AgencyID: Department of Environmental Quality
Decode for RegionID: Eastern Region
Category: Administrative Action
Action Code Flag: False
Action: Site added to database
Further Action: Not reported
Comments: Not reported

Action ID: 9508
Region: Eastern Region
Complete Date: 04/15/2002
Rank Value: 1
Cleanup Flag: False
Created Date: 12/17/2002
Decode for AgencyID: Department of Environmental Quality
Decode for RegionID: Eastern Region
Category: Remedial Action
Action Code Flag: False
Action: Site Screening recommended (EV)
Further Action: High
Comments: Not reported

Operations:

Operation Id: 133993
Operation Status: Inactive
Common Name: City Cleaners (Former) - Ontario
Yrs of Operation: 1950 to 1999/2000 (circa).
Comments: Former dry cleaner (listed as having 6 employees in 1999); now a janitorial products store.
Updated Date: 04/01/2002
Updated By: dmc
Decode for OpstatID: Inactive
Operations SIC Id: 197276
SIC Code: 7216
Created By: Not reported
Created Date: 12/17/2002

Operation Id: 133994
Operation Status: Active
Common Name: Toomb's Janitorial Supply
Yrs of Operation: 2000-present
Comments: Not reported
Updated Date: 06/26/2002
Updated By: tje
Decode for OpstatID: Active
Operations SIC Id: 197895
SIC Code: 7349
Created By: Not reported
Created Date: 12/17/2002

MAP FINDINGS

Map ID
 Direction
 Distance
 Elevation

Site

Database(s)

EDR ID Number
 EPA ID Number

AB156 **FABRICLEAN**
North **354 SW 5TH ST**
1/4-1/2 **ONTARIO, OR 97914**
0.367 mi.
1936 ft. **Site 9 of 9 in cluster AB**

EDR Hist Cleaner **1018437099**
N/A

Relative: EDR Hist Cleaner
Lower

Actual:	Year:	Name:	Type:
2152 ft.	1969	CITY CLEANERS	Drycleaning Plants, Except Rugs
	1970	CITY CLEANERS	Drycleaning Plants, Except Rugs
	1971	CITY CLEANERS	Drycleaning Plants, Except Rugs
	1972	FABRIC CARE INC	Drycleaning Plants, Except Rugs
	1973	FABRIC CARE INC	Drycleaning Plants, Except Rugs
	1974	FABRIC CARE INC	Drycleaning Plants, Except Rugs
	1975	FABRIC CARE INC	Drycleaning Plants, Except Rugs
	1976	FABRICLEAN INC	Drycleaning Plants, Except Rugs
	1977	FABRICLEAN INC	Drycleaning Plants, Except Rugs
	1978	FABRICLEAN INC	Drycleaning Plants, Except Rugs
	1979	FABRICLEAN INC	Drycleaning Plants, Except Rugs
	1980	FABRICLEAN	Drycleaning Plants, Except Rugs
	1982	FABRICLEAN	Drycleaning Plants, Except Rugs
	1983	FABRICLEAN	Drycleaning Plants, Except Rugs
	1985	FABRICLEAN	Drycleaning Plants, Except Rugs
	1986	FABRICLEAN	Drycleaning Plants, Except Rugs
	1987	FABRICLEAN	Drycleaning Plants, Except Rugs
	1988	FABRICLEAN	Drycleaning Plants, Except Rugs
	1989	FABRICLEAN	Drycleaning Plants, Except Rugs
	1990	FABRICLEAN	Drycleaning Plants, Except Rugs
	1991	FABRICLEAN	Drycleaning Plants, Except Rugs
	1992	FABRICLEAN	Drycleaning Plants, Except Rugs
	1993	FABRICLEAN	Drycleaning Plants, Except Rugs
	1994	FABRICLEAN	Drycleaning Plants, Except Rugs
	1995	FABRICLEAN	Drycleaning Plants, Except Rugs
	1996	FABRICLEAN INC	Drycleaning Plants, Except Rugs
	1997	FABRICLEAN INC	Drycleaning Plants, Except Rugs
	1998	FABRICLEAN INC	Drycleaning Plants, Except Rugs
	1999	FABRICLEAN INC	Drycleaning Plants, Except Rugs

AG157 **JAEKEL & ROGERS**
ENE **SE 1ST ST (600 BLOCK)**
1/4-1/2 **ONTARIO, OR 97914**
0.373 mi.
1967 ft. **Site 1 of 2 in cluster AG**

ECSI **S108834149**
N/A

Relative: ECSI:
Lower

Actual: Name: JAEKEL & ROGERS
2153 ft. Address: SE 1ST ST (600 BLOCK)
 City,State,Zip: ONTARIO, OR 97914
 State ID Number: 4890
 Brown ID: 0
 Study Area: False
 Region ID: 1
 Legislatve ID: 0
 Investigation: Suspect
 FACA ID: 105030
 Further Action: 0
 Lat/Long (dms): 44 1 13.40 / -116 57 42.80
 County Code: 23.00
 Score Value: Not reported

Map ID
Direction
Distance
Elevation

MAP FINDINGS

Site

Database(s)

EDR ID Number
EPA ID Number

JAEKEL & ROGERS (Continued)

S108834149

Cerclis ID: Not reported
Township Coord.: 18.00
Township Zone: S
Range Coord: 47.00
Range Zone: E
Section Coord: 10
Qtr Section: Not reported
Tax Lots: Not reported
Size: Not reported
NPL: False
Orphan: False
Updated By: DCROUSE
Update Date: 11/26/2007
Created Date: 10/23/2007
Decode For RegionID: Eastern Region
Decode For BrownID: Not reported
Decode For Furtheract: Not reported
Decode For Investstat: Suspect
Decode For Legislative: Not reported

Narrative:

NARR ID: 5749785
NARR Code: Contamination
Created By: DCROUSE
Created Date: 10/23/2007
Updated By: DCROUSE
Updated Date: 10/23/2007
Decode for NarcdID: Contamination
NARR Comments: (10/23/07 DMC/SAS) Site added for tracking as a former insecticide storage facility.

NARR ID: 5749786
NARR Code: Data Sources
Created By: DCROUSE
Created Date: 10/23/2007
Updated By: DCROUSE
Updated Date: 10/23/2007
Decode for NarcdID: Data Sources
NARR Comments: 1. Sanborn Insurance map (1949). 2. Ontario Argus newspaper ads (1954 & 1959).

NARR ID: 5749787
NARR Code: Remedial Action
Created By: DCROUSE
Created Date: 10/23/2007
Updated By: DCROUSE
Updated Date: 10/23/2007
Decode for NarcdID: Remedial Action
NARR Comments: (10/23/07 DMC/SAS) Site screening recommended.

Administrative Action:

Action ID: 9424
Region: Not reported
Complete Date: 10/23/2007
Rank Value: Not reported
Cleanup Flag: False
Created Date: 10/23/2007
Decode for AgencyID: Department of Environmental Quality

Map ID
Direction
Distance
Elevation

MAP FINDINGS

Site

Database(s)

EDR ID Number
EPA ID Number

JAEKEL & ROGERS (Continued)

S108834149

Decode for RegionID: Not reported
Category: Administrative Action
Action Code Flag: False
Action: Site added to database
Further Action: Not reported
Comments: Not reported

Action ID: 9508
Region: Eastern Region
Complete Date: 10/23/2007
Rank Value: Not reported
Cleanup Flag: False
Created Date: 11/26/2007
Decode for AgencyID: Department of Environmental Quality
Decode for RegionID: Eastern Region
Category: Remedial Action
Action Code Flag: False
Action: Site Screening recommended (EV)
Further Action: 0
Comments: Not reported

Operations:

Operation Id: 135330
Operation Status: Inactive
Common Name: Jaekel & Rogers
Yrs of Operation: 1950s (circa).
Comments: Former insecticide storage facility; current status needs to be verified.
Updated Date: 10/23/2007
Updated By: DCROUSE
Decode for OpstatID: Inactive
Operations SIC Id: 198764
SIC Code: 5169
Created By: DCROUSE
Created Date: 10/23/2007

AG158
ENE
1/4-1/2
0.373 mi.
1967 ft.

JAEKEL & ROGERS
SE 1ST ST (600 BLOCK)
ONTARIO, OR 97914
Site 2 of 2 in cluster AG

FINDS 1011952756
N/A

Relative:
Lower
Actual:
2153 ft.

FINDS:
Registry ID: 110037775137
Facility URL: http://ofmpub.epa.gov/enviro/fii_query_detail.disp_program_facility?p_registry_id=110037775137

Environmental Interest/Information System:

OR-DEQ (Oregon - Department Of Environmental Quality) is a regulatory agency whose job is to protect the quality of Oregon's Environment. DEQ uses a combination of technical assistance, inspections and permitting to help public and private facilities and citizens understand and comply with state and federal environmental regulations.

[Click this hyperlink](#) while viewing on your computer to access additional FINDS: detail in the EDR Site Report.

Map ID
Direction
Distance
Elevation

MAP FINDINGS

Site

Database(s)

EDR ID Number
EPA ID Number

159
South
1/4-1/2
0.376 mi.
1986 ft.

1400 SW 4TH ST
ONTARIO, OR 97914

OR HAZMAT S101953825
N/A

Relative:
Higher

Actual:
2154 ft.

HAZMAT:
Name: Not reported
Address: 1400 SW 4TH ST
City,State,Zip: ONTARIO, OR 97914
Responsible Party: NONE
RP Company: Not reported
RP Address: Not reported
RP City,St,Zip: Not reported
Facility ID: 930584
OERS Number: Not reported
Dept Rsp: Not reported
Narrative: Not reported
Property Loss: Not reported
Amount Released: Not reported
Service County: Not reported
Service Name: Not reported
Incident Type: Not reported
Civilian Casualty Activity: Not reported
Chemical Name: Not reported
Hazmat Area Affected: Not reported
Hazmat Area Evacuated: Not reported
Hazmat Container Type: Not reported
Hazmat Physical State Released: Not reported
Hazmat Released Into: Not reported
Hazmat Released Volume Units: Not reported
Hazmat Released Weight Units: Not reported
Hazmat Released From: Not reported
Hazmat Area Affected Measurement: Not reported
Hazmat No. of People Evacuated: Not reported
Hazmat No of Buildings Evacuated: Not reported
Incident Content Loss: Not reported
Civilian Casualty Patient Disposition: Not reported
Incident Mixed Use Property: Not reported
Location Type: Not reported
Incident Aid Given Or Received: Not reported
Incident AID Received from FDID: Not reported
Incident Aided Department FDID: Not reported
Person Involved Business Name: Not reported
Person Involved First Name: Not reported
Person Involved Last Name: Not reported
Person Involved Type: Not reported
Person Involved Phone Number: Not reported
Person Involved Primary Language: Not reported
Hazmat Evacuated Measurement: Not reported
Hazmat Story of Release: Not reported
Remark: Not reported
Incident District: Not reported
Date Added: 01/01/1985
Unit: Not reported
Agency Phone: 5418897687
Osfm Incident Report Number: 930584
Dept. Responding: Not reported
Person Making Report: TODD HIGINBOTHAM

Map ID
Direction
Distance
Elevation

MAP FINDINGS

Site

Database(s)

EDR ID Number
EPA ID Number

(Continued)

S101953825

Title:	FF
Agency:	Not reported
Phone:	5418897687
Date Of Incident:	01/20/1993
Call Time:	11:58:00 AM
In Route:	12:00:00 AM
Arrival:	12:00:00 PM
Depart Scene:	12:00:00 AM
Back In Quarters:	12:00:00 AM
In Service:	12:01:00 PM
Dist Of Incident:	Not reported
Were State Resources Used?:	False
Was Oers Notified?:	False
Oers Number:	Not reported
Team Number:	Not reported
Agency Report Number:	5-8-93
Unit:	Not reported
Highway:	Not reported
Mile Post:	Not reported
Scene Type:	Private Land
Area Type:	Commercial
Responsible Party(les):	NONE
Company:	Not reported
Respcontact:	Not reported
Address:	Not reported
Resp City:	Not reported
Resp State:	Not reported
Resp ZipCode:	Not reported
Phone:	Not reported
Resp Phone2:	Not reported
Weather:	0
Temperature:	0
Wind Speed:	0
Wind Direction:	Not reported
Were Haz Materials Released?:	False
Operation Performed:	Normal Operation
Cause:	Unknown
Vehicle And Cargo:	0
Fixed Property:	0
Total Loss:	\$0.00
Hazmat Population Density:	Not reported
HazMat Actions Taken - Description:	Not reported
Hazmat Factors Contributing To Release:	Not reported
Hazmat DOT Hazard Classification:	Not reported
Hazmat CAS Number:	Not reported
Hazardous Materials Release:	Not reported
Fire Incident Type:	Not reported
Property Use:	Not reported
Latitude:	Not reported
Longitude:	Not reported
Hazmat Disposition:	Not reported

Chemical:

Chemical Info:	6857
Chemical Id:	35430
Incident Id:	930584
Chemical Name:	UNKNOWN CHEMICAL
UNNA:	Not reported

Map ID
 Direction
 Distance
 Elevation

MAP FINDINGS

Site

Database(s)

EDR ID Number
 EPA ID Number

(Continued)

S101953825

Amount At Risk: 0
 Amount Released: 0
 Amount Measured: 0
 Biological: False
 Radiological: False

Chemical Id: 35430
 Chemical Name: UNKNOWN CHEMICAL
 Hazardous Ingredient: UNKNOWN CHEMICAL
 Hazardous Class 1: 9.0
 Hazardous Class 2: Not reported
 Hazardous Rank: 2
 Case Number: Not reported
 UNNA Number: Not reported
 EPA Pest Reg: Not reported
 EHA Chem: Not reported
 PSM Chem: Not reported
 CAA 112R Chem: Not reported

Narrative:

Narrative Id: 4592
 Incident Id: 930584
 Incident Narrative: CALLED IN AS FUEL SPILL, CAR WITH THE GAS TANK OUT ON GROUND. UNABLE TO LOCATE.
 Incident Date: 1/20/1993

160
WSW
1/4-1/2
0.377 mi.
1988 ft.

ONTARIO CITY OF - C/O JACOBS
1155 S PARK BLVD
ONTARIO, OR 97914

HSIS S113702722
N/A

Relative:
Higher
Actual:
2171 ft.

HSIS:
 Name: ONTARIO CITY OF - C/O JACOBS
 Address: 1155 S PARK BLVD
 City, State, Zip: ONTARIO, OR 97914
 Facility ID: 119592
 Department Or Division Of Company: Not reported
 Chemical Is Extremely Hazardous Substance (EHS): Not reported
 Contains 112R: Not reported
 Facility Has Written Emergency Plan: Not reported
 NAICS Code 1: Not reported
 NAICS Desc 1: Not reported
 NAICS Code 2: Not reported
 NAICS Desc 2: Not reported
 Manager Name: Not reported
 Business Phone: Not reported
 Mailing Address: Not reported
 Mailing City: Not reported
 Mailing State: Not reported
 Mailing Zip: Not reported
 No. of Employees: Not reported
 Day Phone: Not reported
 Placard: Not reported
 Fire Dept Code: Not reported
 FD: ONTARIO RFPD #7-302

Map ID
Direction
Distance
Elevation

MAP FINDINGS

Site

Database(s)

EDR ID Number
EPA ID Number

ONTARIO CITY OF - C/O JACOBS (Continued)

S113702722

Sprinkler System:	Not reported
Emergency Contact:	Not reported
Emergency Procedure:	Not reported
Business Type:	Not reported
Facility Type:	Government
Department:	Parks & Cemetery
Status:	ACTIVE
Latitude:	44.0158
Longitude:	-116.976
Status TRI:	Active
Status RMP:	Active
Status PSM:	Active
Status CR2K:	Inactive
Status 302:	Active
Owner Name:	Jay Hysell
Last Reported ID:	35006
Case Number:	57136
Chemical Name:	FERTILIZER 21-7-14 WORK HORSE GOLD
EHS Name:	Not reported
Is Pure:	No
Is Mix:	Yes
Is EHS:	Not reported
Mixture Component:	Not reported
Maximum Daily Amount Code:	20
Maximum Daily Amount Unit:	lbs
Chemical Added Date:	02/10/2017
Is Chem PSM:	No
Is Chem 112R:	No
Is Chem 302:	No
Is Pesticide:	No
Is Fertilizer:	Yes
Physical State:	Solid
UNNA Number:	N/A
NFPA Health:	1
NFPA Flammability:	1
NFPA Reactivity:	0
NFPA Special Notice:	N/A
Hazards:	Health Respiratory, Health SeriousEye
Number of Days Onsite:	365
Year:	2018
Case Number:	Not reported
Chemical Name:	Not reported
EHS Name:	Not reported
Is Pure:	Not reported
Is Mix:	Not reported
Is EHS:	Not reported
Mixture Component:	Not reported
Maximum Daily Amount Code:	Not reported
Maximum Daily Amount Unit:	Not reported
Chemical Added Date:	Not reported
Is Chem PSM:	Not reported
Is Chem 112R:	Not reported
Is Chem 302:	Not reported
Is Pesticide:	Not reported
Is Fertilizer:	Not reported
Physical State:	Not reported

Map ID
Direction
Distance
Elevation

MAP FINDINGS

Site

Database(s)

EDR ID Number
EPA ID Number

ONTARIO CITY OF - C/O JACOBS (Continued)

S113702722

UNNA Number:	Not reported
NFPA Health:	Not reported
NFPA Flammability:	Not reported
NFPA Reactivity:	Not reported
NFPA Special Notice:	Not reported
Hazards:	Not reported
Number of Days Onsite:	Not reported
Year:	Not reported
Chemical:	
Chemical Name:	FERTILIZER 21-7-14 WORK HORSE GOLD
Physical Description:	SOLID
Case Number:	7447407
Facility Id:	119592
Physical State Of The Substance:	1
Average Amount Possessed During The Year Code:	11
Maximum Amount Possessed During The Year Code:	11
Applicable Unit Of Measure Code:	1
Description Of The Unit Of Measure:	POUNDS
Type Code:	J
Description:	BAG
Type Code:	Not reported
Temperature Description:	Not reported
Pressure of Code:	1
Pressure Description:	NORMAL PRESSURE
Pressure of Code:	Not reported
Pressure Description:	Not reported
Temperature Description:	NORMAL TEMPERATURE
Temperature of The Hazardous Substance Code:	4
Temperature Description:	Not reported
Temperature of The Hazardous Substance Code:	Not reported
Days Hazardous Substance On Site During Year:	75
Is The Substance Protected A Trade Secret:	False
Description Of The Max Qnty Code:	500-999
Description Of The Avg Qnty Code:	500-999
Most Hazardous Ingridient:	POTASSIUM CHLORIDE
United Nations/north America 4 Digit Class Number:	0000
Hazard Rank:	2
EHS Ingredient:	NONE LISTED ON MSDS
Substance Pure:	False
Substance Mix:	True
First Hazardous Class Code For Chemical:	Acute Health Hazard
Second Hazardous Class Code For Chemical:	Not reported
Third Hazardous Class Code For Chemical:	Not reported
Hazard Class 1 Of The Chemical:	6.3
Hazard Class 2 Of The Chemical:	Not reported
Hazard Class 3 Of The Chemical:	Not reported
Additional Chemical:	
Chemical Is A Toxic 313 Chemical:	N
EPA Pesticide Registration Number:	Not reported
Contains 112R:	N
Contains EHS:	N
Fertilizer:	N
Pesticide:	N
Contains 313:	N

Map ID
Direction
Distance
Elevation

MAP FINDINGS

Site

Database(s)

EDR ID Number
EPA ID Number

AH161 JUST RIGHT CLEANERS (FORMER)
NE 375 S OREGON ST.
1/4-1/2 ONTARIO, OR 97914
0.377 mi.
1991 ft. Site 1 of 5 in cluster AH

ECSI S106980797
N/A

Relative:
Lower

ECSI:

Actual:
2153 ft.

Name: JUST RIGHT CLEANERS (FORMER)
Address: 375 S OREGON ST.
City,State,Zip: ONTARIO, OR 97914
State ID Number: 3188
Brown ID: 0
Study Area: False
Region ID: 1
Legislative ID: 0
Investigation: No Further Action
FACA ID: 43636
Further Action: 0
Lat/Long (dms): 44 1 24.20 / -116 57 51.50
County Code: 23.00
Score Value: Not reported
Cercle ID: 001002740
Township Coord.: 18.00
Township Zone: S
Range Coord: 47.00
Range Zone: E
Section Coord: 10
Qtr Section: BB
Tax Lots: 3701
Size: 0.07 acre
NPL: False
Orphan: False
Updated By: GWISTAR
Update Date: 09/08/2014
Created Date: 12/06/2001
Decode For RegionID: Eastern Region
Decode For BrownID: Not reported
Decode For Furtheract: Not reported
Decode For Investstat: No Further Action
Decode For Legislative: Not reported

Narrative:

NARR ID: 5741826
NARR Code: Contamination
Created By: Not reported
Created Date: 12/17/2002
Updated By: Not reported
Updated Date: 12/17/2002
Decode for NarcID: Contamination
NARR Comments: (12/6/01 DMC/SAS) Site added to database for tracking as a former dry cleaner.

NARR ID: 5741827
NARR Code: Data Sources
Created By: Not reported
Created Date: 12/17/2002
Updated By: Not reported
Updated Date: 12/17/2002
Decode for NarcID: Data Sources
NARR Comments: 1. Polk City Directories (1951, 1955, 1959, 1964).

Map ID
Direction
Distance
Elevation

MAP FINDINGS

Site

Database(s)

EDR ID Number
EPA ID Number

JUST RIGHT CLEANERS (FORMER) (Continued)

S106980797

NARR ID: 5751255
NARR Code: Land Use (Current/Reasonably Likely)
Created By: KROBERT
Created Date: 03/10/2009
Updated By: KROBERT
Updated Date: 03/10/2009
Decode for NarcdID: Land Use (Current/Reasonably Likely)
NARR Comments: downtown commercial

NARR ID: 5755281
NARR Code: Site Location
Created By: GWISTAR
Created Date: 09/08/2014
Updated By: GWISTAR
Updated Date: 09/08/2014
Decode for NarcdID: Site Location
NARR Comments: Former street address 381 S Oregon St.

NARR ID: 5741828
NARR Code: Remedial Action
Created By: Not reported
Created Date: 12/17/2002
Updated By: KROBERT
Updated Date: 03/10/2009
Decode for NarcdID: Remedial Action
NARR Comments: (12/6/01 DMC/SAS) Site added to database for tracking as a former dry cleaner. (3/7/08 DMC/SAS) Federal screening in progress. (6/26/08 DMC/SAS) Site screening completed; site is a medium priority for a preliminary assessment with sampling (XPA). Strategy Recommendation is located in Site Document section of this database. (3/10/09 KJR/SAS) Expanded PA completed at the site. On December 10, 2008, two soil borings were drilled, by DEQ, using direct push technology. The soil borings were located in the potential source area most likely to have had releases. Groundwater was encountered in the borings which extended to a maximum depth of 16 feet below ground surface. One soil sample and one groundwater sample were collected and analyzed from each soil boring. All soil and groundwater samples were analyzed for Stoddard Solvent and Volatile Organic Compounds (VOCs). Concentrations of Stoddard Solvent and VOCs were not detected in any of the soil samples with the exception of acetone at 0.017 milligrams per kilograms (mg/kg) detected in sample B2(9.5-12)D. A concentration of Stoddard Solvent was detected in the groundwater from boring B-1 at 57 micrograms per liter (ug/l). Concentrations of ethylbenzene, toluene, 1,2,4 trimethylbenzene and xylenes were detected in the groundwater from B-1 and the duplicate B-1D at levels ranging from 1.4 ug/l to 11.3 ug/l. Concentrations of Stoddard Solvent and VOCs were not detected in the groundwater sample from boring B-2. Detected soil and groundwater concentrations were compared to generic risk-based concentrations (RBCs) listed in DEQ's Risk-Based Decision Making for the Remediation of Petroleum-Contaminated Sites guidance dated September 22, 2003 updated October 3, 2008 to assist in the identification of compounds and pathways of concern. Generic RBCs have not been established for acetone, the only compound detected in the soil samples. Stoddard Solvent and detected concentrations of VOCs except for ethylbenzene were less than their respective generic RBCs. The detected concentrations of ethylbenzene (1.4 ug/l, 1.7 ug/l) in the groundwater samples (prime & duplicate) from boring B-1

Map ID
Direction
Distance
Elevation

MAP FINDINGS

Site

Database(s)

EDR ID Number
EPA ID Number

JUST RIGHT CLEANERS (FORMER) (Continued)

S106980797

slightly exceeded the generic residential ingestion and inhalation from tap water pathway of 1.2 ug/l. There is no residential use at the site or vicinity and the site is connected to the municipal system. A No Further Action determination was issued for this site on 3-10-2009. Copies of the NFA and PA are included in the site document section of this database.

NARR ID: 5751256
NARR Code: Water Use (Current/Reasonably Likely)
Created By: KROBERT
Created Date: 03/10/2009
Updated By: KROBERT
Updated Date: 03/10/2009
Decode for NarcdID: Water Use (Current/Reasonably Likely)

NARR Comments: Groundwater was encountered at the site at depths ranging from 12 feet to 13 feet bgs. A release of hazardous substances was documented at the site through the detections of low levels of Stoddard Solvents and VOCs in groundwater. Based on the low level of contamination identified on-site and the distance between the site and drinking water wells, drinking water users within the 4-mile radius are considered secondary targets.

NARR ID: 5751254
NARR Code: Site History
Created By: KROBERT
Created Date: 03/10/2009
Updated By: KROBERT
Updated Date: 03/10/2009
Decode for NarcdID: Site History

NARR Comments: Just Right Cleaners was listed at 379 or 381 South Oregon Street but street numbers changed over the years and the current address is 375 South Oregon Street in Ontario, Oregon. The building is 3,570 square feet including the basement. A commercial sized refrigerator is present along the western property line near where the dry cleaning area is labeled on the 1949 Sanborn map. The configuration of the dry cleaning operation within the rear of building, including the location of the machines, is unknown. The building located on the property was built in 1907 according to tax assessor records. However, Sanborn Fire Insurance maps show a building on the property in 1900. The 1900 building covers the eastern half of the property. The 1911 Sanborn map shows the building has been enlarged to cover two thirds of the property. The 1949 Sanborn map shows the building has been enlarged to the current size, covering three fourths of the property. The dry cleaning operation is also shown on the 1949 Sanborn map. According to a notation on a ledger for the Ontario Laundry & Dry Cleaning Works (ECSI 3191), Just Right opened for business during the week of September 12, 1936. The ledger also records that Just Right was closed by a fire during the week of June 29, 1940 and reopened during the week of August 24, 1940. Henry C. Bliefernich was listed as the operator in the 1945 and 1951 City Directories. The current owners, Thomas and Patricia Phillips, purchased the property in April 2004. The current owners indicated the site was converted to a restaurant in 1979 after being sold to Tim McGourty. More than one restaurant has operated under different names since 1979.

NARR ID: 5751257

Map ID
Direction
Distance
Elevation

MAP FINDINGS

Site

Database(s)

EDR ID Number
EPA ID Number

JUST RIGHT CLEANERS (FORMER) (Continued)

S106980797

NARR Code: 1922
Created By: KROBERT
Created Date: 03/10/2009
Updated By: KROBERT
Updated Date: 03/10/2009
Decode for NarcdID: Current Site Summary Statement
NARR Comments: [March 2009] The former Just Right Cleaners site is currently a

restaurant. The former dry cleaner facility operated at the site from 1936 to at least 1963 and possibly as long as the late 1970s. The property was converted into a restaurant in 1979. The facility reportedly used tetrachloroethylene also known as perchloroethylene (PCE) as a dry cleaning solvent and may have also used Stoddard Solvent. A No Further Action determination was issued for this site on 3-10-2009. Copies of the NFA and PA are included in the site document section of this database.

Administrative Action:

Action ID: 9425
Region: Eastern Region
Complete Date: 06/26/2008
Rank Value: Not reported
Cleanup Flag: False
Created Date: 10/22/2007
Decode for AgencyID: Department of Environmental Quality
Decode for RegionID: Eastern Region
Category: Remedial Action
Action Code Flag: False
Action: SITE EVALUATION
Further Action: 0
Comments: Not reported

Action ID: 9437
Region: Eastern Region
Complete Date: 06/26/2008
Rank Value: Not reported
Cleanup Flag: False
Created Date: 06/26/2008
Decode for AgencyID: Department of Environmental Quality
Decode for RegionID: Eastern Region
Category: Listing Action
Action Code Flag: False
Action: Listing Review completed
Further Action: 0
Comments: Not reported

Action ID: 9449
Region: Eastern Region
Complete Date: Not reported
Rank Value: Not reported
Cleanup Flag: False
Created Date: 06/26/2008
Decode for AgencyID: Department of Environmental Quality
Decode for RegionID: Eastern Region
Category: Listing Action
Action Code Flag: False
Action: Insufficient information to list
Further Action: 0
Comments: Not reported

Map ID
Direction
Distance
Elevation

MAP FINDINGS

Site

Database(s)

EDR ID Number
EPA ID Number

JUST RIGHT CLEANERS (FORMER) (Continued)

S106980797

Action ID: 9510
Region: Eastern Region
Complete Date: 06/26/2008
Rank Value: 85
Cleanup Flag: False
Created Date: 06/26/2008
Decode for AgencyID: Department of Environmental Quality
Decode for RegionID: Eastern Region
Category: Remedial Action
Action Code Flag: False
Action: State Expanded Preliminary Assessment recommended (XPA)
Further Action: Medium
Comments: Not reported

Action ID: 9521
Region: Eastern Region
Complete Date: 07/08/2008
Rank Value: Not reported
Cleanup Flag: False
Created Date: 07/08/2008
Decode for AgencyID: Department of Environmental Quality
Decode for RegionID: Eastern Region
Category: Remedial Action
Action Code Flag: False
Action: OPTN
Further Action: 0
Comments: Not reported

Action ID: 9520
Region: Eastern Region
Complete Date: 03/10/2009
Rank Value: Not reported
Cleanup Flag: False
Created Date: 08/07/2008
Decode for AgencyID: Department of Environmental Quality
Decode for RegionID: Eastern Region
Category: Remedial Action
Action Code Flag: False
Action: EXPANDED PRELIMINARY ASSESSMENT
Further Action: 0
Comments: Not reported

Action ID: 9421
Region: 0
Complete Date: 07/17/2008
Rank Value: Not reported
Cleanup Flag: False
Created Date: 08/26/2008
Decode for AgencyID: Environmental Protection Agency
Decode for RegionID: Not reported
Category: EPA Led Action
Action Code Flag: False
Action: Site added to CERCLIS
Further Action: 0
Comments: Not reported

Action ID: 9443

Map ID
Direction
Distance
Elevation

MAP FINDINGS

Site

Database(s)

EDR ID Number
EPA ID Number

JUST RIGHT CLEANERS (FORMER) (Continued)

S106980797

Region: Eastern Region
Complete Date: 03/10/2009
Rank Value: Not reported
Cleanup Flag: False
Created Date: 03/10/2009
Decode for AgencyID: Department of Environmental Quality
Decode for RegionID: Eastern Region
Category: Remedial Action
Action Code Flag: False
Action: NO FURTHER STATE ACTION REQUIRED
Further Action: 0
Comments: Not reported

Action ID: 9444
Region: 0
Complete Date: 03/30/2009
Rank Value: Not reported
Cleanup Flag: False
Created Date: 06/12/2013
Decode for AgencyID: Environmental Protection Agency
Decode for RegionID: Not reported
Category: EPA Led Action
Action Code Flag: False
Action: No Further Remedial Action Planned under Federal program
Further Action: 0
Comments: Not reported

Action ID: 9424
Region: Eastern Region
Complete Date: Not reported
Rank Value: 0
Cleanup Flag: False
Created Date: 12/17/2002
Decode for AgencyID: Department of Environmental Quality
Decode for RegionID: Eastern Region
Category: Administrative Action
Action Code Flag: False
Action: Site added to database
Further Action: Not reported
Comments: Not reported

Action ID: 9508
Region: Eastern Region
Complete Date: 12/06/2001
Rank Value: 1
Cleanup Flag: False
Created Date: 12/17/2002
Decode for AgencyID: Department of Environmental Quality
Decode for RegionID: Eastern Region
Category: Remedial Action
Action Code Flag: False
Action: Site Screening recommended (EV)
Further Action: Low
Comments: Not reported

Operations:
Operation Id: 134358
Operation Status: Inactive

Map ID
 Direction
 Distance
 Elevation

MAP FINDINGS

Site

Database(s)

EDR ID Number
 EPA ID Number

JUST RIGHT CLEANERS (FORMER) (Continued)

S106980797

Common Name: Just Right Cleaners (Former)
 Yrs of Operation: 1951 - 1964 (circa).
 Comments: Former dry cleaner.
 Updated Date: 12/06/2001
 Updated By: dmc
 Decode for OpstatID: Inactive
 Operations SIC Id: 197647
 SIC Code: 7216
 Created By: Not reported
 Created Date: 12/17/2002

**AH162
 NE
 1/4-1/2
 0.380 mi.
 2007 ft.**

**JUST RIGHT CLEANERS (FORMER)
 381 S OREGON ST
 ONTARIO, OR 97914**

SEMS-ARCHIVE

**1011845338
 ORN001002740**

Site 2 of 5 in cluster AH

**Relative:
 Lower
 Actual:
 2153 ft.**

SEMS Archive:
 Site ID: 1002740
 EPA ID: ORN001002740
 Name: JUST RIGHT CLEANERS (FORMER)
 Address: 381 S OREGON ST
 Address 2: Not reported
 City,State,Zip: ONTARIO, OR 97914
 Cong District: Not reported
 FIPS Code: 41045
 FF: N
 NPL: Not on the NPL
 Non NPL Status: NFRAP-Site does not qualify for the NPL based on existing information

SEMS Archive Detail:

Region: 10
 Site ID: 1002740
 EPA ID: ORN001002740
 Site Name: JUST RIGHT CLEANERS (FORMER)
 NPL: N
 FF: N
 OU: 00
 Action Code: VS
 Action Name: ARCH SITE
 SEQ: 1
 Start Date: Not reported
 Finish Date: 2009-03-30 04:00:00
 Qual: Not reported
 Current Action Lead: EPA Perf In-Hse

Region: 10
 Site ID: 1002740
 EPA ID: ORN001002740
 Site Name: JUST RIGHT CLEANERS (FORMER)
 NPL: N
 FF: N
 OU: 00
 Action Code: DS
 Action Name: DISCVRY
 SEQ: 1
 Start Date: 2008-07-17 05:00:00
 Finish Date: 2008-07-17 05:00:00

Map ID
 Direction
 Distance
 Elevation

MAP FINDINGS

Site

Database(s)

EDR ID Number
 EPA ID Number

JUST RIGHT CLEANERS (FORMER) (Continued)

1011845338

Qual:	Not reported
Current Action Lead:	EPA Perf
Region:	10
Site ID:	1002740
EPA ID:	ORN001002740
Site Name:	JUST RIGHT CLEANERS (FORMER)
NPL:	N
FF:	N
OU:	00
Action Code:	PA
Action Name:	PA
SEQ:	1
Start Date:	2008-07-17 05:00:00
Finish Date:	2009-03-30 04:00:00
Qual:	N
Current Action Lead:	EPA Perf

**AH163
 NE
 1/4-1/2
 0.380 mi.
 2007 ft.**

**JUST RIGHT CLEANERS
 381 S OREGON
 ONTARIO, OR 97914**

**EDR Hist Cleaner 1020016518
 N/A**

Site 3 of 5 in cluster AH

Relative: Lower EDR Hist Cleaner

Actual: 2153 ft.	Year: Name:	Type:
	1975 JUST RIGHT CLEANERS	Drycleaning Plants, Except Rugs
	1976 JUST RIGHT CLEANERS	Drycleaning Plants, Except Rugs

**AH164
 NE
 1/4-1/2
 0.380 mi.
 2007 ft.**

**JUST RIGHT CLEANERS (FORMER)
 381 S OREGON ST
 ONTARIO, OR 97914**

**FINDS 1011911298
 N/A**

Site 4 of 5 in cluster AH

Relative: Lower FINDS:
 Registry ID: 110037288306
 Facility URL: http://ofmpub.epa.gov/enviro/fii_query_detail.disp_program_facility?p_registry_id=110037288306

Environmental Interest/Information System:
 OR-DEQ (Oregon - Department Of Environmental Quality) is a regulatory agency whose job is to protect the quality of Oregon's Environment. DEQ uses a combination of technical assistance, inspections and permitting to help public and private facilities and citizens understand and comply with state and federal environmental regulations.

[Click this hyperlink](#) while viewing on your computer to access additional FINDS: detail in the EDR Site Report.

MAP FINDINGS

Map ID
Direction
Distance
Elevation

Site

Database(s)

EDR ID Number
EPA ID Number

AH165
NE
1/4-1/2
0.380 mi.
2007 ft.

JUST RIGHT CLEANERS (FORMER)
381 S OREGON ST
ONTARIO, OR

Site 5 of 5 in cluster AH

RGA HWS **S115334670**
N/A

Relative:
Lower

Actual:
2153 ft.

RGA HWS:

2008	JUST RIGHT CLEANERS (FORMER)	381 S OREGON ST
2007	JUST RIGHT CLEANERS (FORMER)	381 S OREGON ST
2006	JUST RIGHT CLEANERS (FORMER)	381 S OREGON ST
2005	JUST RIGHT CLEANERS (FORMER)	381 S OREGON ST
2003	JUST RIGHT CLEANERS (FORMER)	381 S OREGON ST

AF166
NNW
1/4-1/2
0.384 mi.
2026 ft.

ONTARIO ORTHOPEDIC ASSOCIATION
SW FOURTH & COLLEGE BLVD
ONTARIO, OR 97914

Site 3 of 4 in cluster AF

FINDS **1006854713**
N/A

Relative:
Lower

Actual:
2153 ft.

FINDS:

Registry ID:	110014169746
Facility URL:	http://ofmpub.epa.gov/enviro/fii_query_detail.disp_program_facility?p_registry_id=110014169746

Environmental Interest/Information System:
OR-DEQ (Oregon - Department Of Environmental Quality) is a regulatory agency whose job is to protect the quality of Oregon's Environment. DEQ uses a combination of technical assistance, inspections and permitting to help public and private facilities and citizens understand and comply with state and federal environmental regulations.

[Click this hyperlink](#) while viewing on your computer to access additional FINDS: detail in the EDR Site Report.

AF167
NNW
1/4-1/2
0.384 mi.
2026 ft.

OLD CHEVRON, ONTARIO
SW 4TH & COLLEGE
ONTARIO, OR 97914

Site 4 of 4 in cluster AF

FINDS **1006863210**
N/A

Relative:
Lower

Actual:
2153 ft.

FINDS:

Registry ID:	110014259578
Facility URL:	http://ofmpub.epa.gov/enviro/fii_query_detail.disp_program_facility?p_registry_id=110014259578

Environmental Interest/Information System:
OR-DEQ (Oregon - Department Of Environmental Quality) is a regulatory agency whose job is to protect the quality of Oregon's Environment. DEQ uses a combination of technical assistance, inspections and permitting to help public and private facilities and citizens understand and comply with state and federal environmental regulations.

[Click this hyperlink](#) while viewing on your computer to access additional FINDS: detail in the EDR Site Report.

MAP FINDINGS

Map ID
Direction
Distance
Elevation

Site

Database(s)

EDR ID Number
EPA ID Number

168
North
1/4-1/2
0.386 mi.
2037 ft.

ONTARIO SD 8C
497 SW 3RD AVE
ONTARIO, OR 97914

FINDS **1005523842**
N/A

Relative:
Lower
Actual:
2152 ft.

FINDS:
Registry ID: 110011582652
Facility URL: http://ofmpub.epa.gov/enviro/fii_query_detail.disp_program_facility?p_registry_id=110011582652

Environmental Interest/Information System:
NCDB (National Compliance Data Base) supports implementation of the Federal Insecticide, Fungicide, and Rodenticide Act (FIFRA) and the Toxic Substances Control Act (TSCA). The system tracks inspections in regions and states with cooperative agreements, enforcement actions, and settlements.

[Click this hyperlink](#) while viewing on your computer to access additional FINDS: detail in the EDR Site Report.

169
ENE
1/4-1/2
0.388 mi.
2050 ft.

CAMPO & POOLE DISTRIBUTING LLC
75 SE 6TH AVE
ONTARIO, OR 97914

ECSI **S104062646**
AST **N/A**
HSIS

Relative:
Higher
Actual:
2154 ft.

ECSI:
Name: POOLE OIL - ONTARIO
Address: 87 SE 7TH AVE
City,State,Zip: ONTARIO, OR 97914
State ID Number: 3537
Brown ID: 0
Study Area: False
Region ID: 1
Legislative ID: 0
Investigation: Suspect
FACA ID: 21600
Further Action: 0
Lat/Long (dms): 44 1 11.60 / -116 57 50.40
County Code: 23.00
Score Value: Not reported
Cercle ID: Not reported
Township Coord.: 18.00
Township Zone: S
Range Coord: 47.00
Range Zone: E
Section Coord: 10
Qtr Section: BB
Tax Lots: Not reported
Size: Not reported
NPL: False
Orphan: False
Updated By: DCROUSE
Update Date: 06/12/2007
Created Date: 12/11/2002
Decode For RegionID: Eastern Region
Decode For BrownID: Not reported
Decode For Furtheract: Not reported
Decode For Investstat: Suspect
Decode For Legislative: Not reported

Map ID
Direction
Distance
Elevation

MAP FINDINGS

Site

Database(s)

EDR ID Number
EPA ID Number

CAMPO & POOLE DISTRIBUTING LLC (Continued)

S104062646

Alias Name: Norm Poole Oil Bulk Plant
Alias Name: Shell Oil Bulk Plant - Ontario West

Narrative:

NARR ID: 5742742
NARR Code: Contamination
Created By: Not reported
Created Date: 12/17/2002
Updated By: DCROUSE
Updated Date: 09/11/2003
Decode for NarcdID: Contamination
NARR Comments: (12/11/02 DMC/SAS) Site added for tracking as a bulk plant (status needs to be verified). (9/11/03 DMC/SAS) Site is a former Shell Oil bulk plant that is still active as an office and warehouse for Poole Oil.

NARR ID: 5742743
NARR Code: Data Sources
Created By: Not reported
Created Date: 12/17/2002
Updated By: DCROUSE
Updated Date: 09/11/2003
Decode for NarcdID: Data Sources
NARR Comments: 1. Sanborn Insurance Maps (1949). 2. Polk City Directories (1951, 1955, 1959, 1964). 3. DMC/SAS driveby (9/10/03).

NARR ID: 5742744
NARR Code: Remedial Action
Created By: Not reported
Created Date: 12/17/2002
Updated By: DCROUSE
Updated Date: 09/11/2003
Decode for NarcdID: Remedial Action
NARR Comments: (12/11/02 DMC/SAS) Site added for tracking as a bulk plant; site screening recommended. (7/22/03 DMC/SAS) DEQ's Eastern Region Hazardous Waste (ER/HW) is the lead program. (9/11/03 DMC/SAS) Site lead switched from ER/HW to ER/SAS. Site screening recommended.

Administrative Action:

Action ID: 9424
Region: Eastern Region
Complete Date: Not reported
Rank Value: 0
Cleanup Flag: False
Created Date: 12/17/2002
Decode for AgencyID: Department of Environmental Quality
Decode for RegionID: Eastern Region
Category: Administrative Action
Action Code Flag: False
Action: Site added to database
Further Action: Not reported
Comments: Not reported

Action ID: 9508
Region: Eastern Region
Complete Date: 12/11/2002
Rank Value: 0
Cleanup Flag: False

Map ID
Direction
Distance
Elevation

MAP FINDINGS

Site

Database(s)

EDR ID Number
EPA ID Number

CAMPO & POOLE DISTRIBUTING LLC (Continued)

S104062646

Created Date: 12/17/2002
Decode for AgencyID: Department of Environmental Quality
Decode for RegionID: Eastern Region
Category: Remedial Action
Action Code Flag: False
Action: Site Screening recommended (EV)
Further Action: 0
Comments: Not reported

Operations:

Operation Id: 134640
Operation Status: Active
Common Name: Poole Oil - Ontario
Yrs of Operation: 1949 to present (circa).
Comments: Bulk plant.
Updated Date: 12/12/2002
Updated By: dmc
Decode for OpstatID: Active
Operations SIC Id: 198080
SIC Code: 5171
Created By: Not reported
Created Date: 12/17/2002

AST:

Name: CAMPO & POOLE DISTRIBUTING LLC
Address: 75 SE 6TH AVE
City,State,Zip: ONTARIO, OR 97914
Facility Id: 44805
Hazardous Substance: DIESEL EXHAUST FLUID
Reporting Quantities: Not reported
Quantity Units: Not reported
Physical State: Not reported
Storage 1: Above ground tank
County: MALHEUR
Owner-Operator Name: RALPH
Direct Site Phone: 5418893128
Report Class: Annual(Revision)
Report Year: 2018
Is Poisonous Gas: No
Is Poisonous Material: No
Is Biological Hazard: No
Is Radioactive Material: No
Is Explosive: No
Status: Not reported

HSIS:

Name: CAMPO & POOLE DISTRIBUTING LLC
Address: 75 SE 6TH AVE
City,State,Zip: ONTARIO, OR 97914
Facility ID: 044805
Department Or Division Of Company: DEF PLANT
Chemical Is Extremely Hazardous Substance (EHS): N
Contains 112R: N
Facility Has Written Emergency Plan: Y
NAICS Code 1: 424720
NAICS Desc 1: PETROLEUM & PETROLEUM PRODUCTS WHSLE (EXC
NAICS Code 2: 000000

Map ID
Direction
Distance
Elevation

MAP FINDINGS

Site

Database(s)

EDR ID Number
EPA ID Number

CAMPO & POOLE DISTRIBUTING LLC (Continued)

S104062646

NAICS Desc 2:	Not reported
Manager Name:	RALPH POOLE
Business Phone:	5418893128
Mailing Address:	PO BOX 309
Mailing City:	ONTARIO
Mailing State:	OR
Mailing Zip:	97914
No. of Employees:	102
Day Phone:	5418893128
Placard:	N
Fire Dept Code:	0274
FD:	ONTARIO F&R
Sprinkler System:	N
Emergency Contact:	KEN POOLE
Emergency Procedure:	OFFICE OF OPS MGR
Business Type:	DEF MANUFACTURING & WAREHOUSE
Facility Type:	Not reported
Department:	Not reported
Status:	Not reported
Latitude:	Not reported
Longitude:	Not reported
Status TRI:	Not reported
Status RMP:	Not reported
Status PSM:	Not reported
Status CR2K:	Not reported
Status 302:	Not reported
Owner Name:	Not reported
Last Reported ID:	Not reported
Case Number:	Not reported
Chemical Name:	Not reported
EHS Name:	Not reported
Is Pure:	Not reported
Is Mix:	Not reported
Is EHS:	Not reported
Mixture Component:	Not reported
Maximum Daily Amount Code:	Not reported
Maximum Daily Amount Unit:	Not reported
Chemical Added Date:	Not reported
Is Chem PSM:	Not reported
Is Chem 112R:	Not reported
Is Chem 302:	Not reported
Is Pesticide:	Not reported
Is Fertilizer:	Not reported
Physical State:	Not reported
UNNA Number:	Not reported
NFPA Health:	Not reported
NFPA Flammability:	Not reported
NFPA Reactivity:	Not reported
NFPA Special Notice:	Not reported
Hazards:	Not reported
Number of Days Onsite:	Not reported
Year:	Not reported
Case Number:	57136
Chemical Name:	DIESEL EXHAUST FLUID
EHS Name:	Not reported
Is Pure:	No

Map ID
Direction
Distance
Elevation

MAP FINDINGS

Site

Database(s)

EDR ID Number
EPA ID Number

CAMPO & POOLE DISTRIBUTING LLC (Continued)

S104062646

Is Mix: Yes
Is EHS: Not reported
Mixture Component: Not reported
Maximum Daily Amount Code: 31
Maximum Daily Amount Unit: gal
Chemical Added Date: 03/09/2017
Is Chem PSM: No
Is Chem 112R: No
Is Chem 302: No
Is Pesticide: No
Is Fertilizer: No
Physical State: Liquid
UNNA Number: N/A
NFPA Health: 0
NFPA Flammability: 0
NFPA Reactivity: 0
NFPA Special Notice: N/A
Hazards: Health Respiratory
Number of Days Onsite: 45
Year: 2018

Chemical:

Chemical Name: DIESEL EXHAUST FLUID
Physical Description: LIQUID
Case Number: 57136
Facility Id: 044805
Physical State Of The Substance: 2
Average Amount Possessed During The Year Code: 30
Maximum Amount Possessed During The Year Code: 30
Applicable Unit Of Measure Code: 2
Description Of The Unit Of Measure: GALLONS
Type Code: N
Description: PLASTIC BOTTLE, JUG, BUCKET
Type Code: D
Temperature Description: STEEL DRUM
Pressure of Code: 1
Pressure Description: NORMAL PRESSURE
Pressure of Code: 1
Pressure Description: NORMAL PRESSURE
Temperature Description: NORMAL TEMPERATURE
Temperature of The Hazardous Substance Code: 4
Temperature Description: NORMAL TEMPERATURE
Temperature of The Hazardous Substance Code: 4
Days Hazardous Substance On Site During Year: 45
Is The Substance Protected A Trade Secret: False
Description Of The Max Qnty Code: 10,000-49,999
Description Of The Avg Qnty Code: 10,000-49,999
Most Hazardous Ingredient: UREA
United Nations/north America 4 Digit Class Number: 0000
Hazard Rank: 1
EHS Ingredient: NONE LISTED ON MSDS
Substance Pure: False
Substance Mix: True
First Hazardous Class Code For Chemical: Miscellaneous Hazardous Material
Second Hazardous Class Code For Chemical: Not reported
Third Hazardous Class Code For Chemical: Not reported
Hazard Class 1 Of The Chemical: 9.0

Map ID
 Direction
 Distance
 Elevation

MAP FINDINGS

Site

Database(s)

EDR ID Number
 EPA ID Number

CAMPO & POOLE DISTRIBUTING LLC (Continued)

S104062646

Hazard Class 2 Of The Chemical:	Not reported
Hazard Class 3 Of The Chemical:	Not reported
Additional Chemical:	
Chemical Is A Toxic 313 Chemical:	N
EPA Pesticide Registration Number:	Not reported
Contains 112R:	N
Contains EHS:	N
Fertilizer:	N
Pesticide:	N
Contains 313:	N

**AI170
 NE
 1/4-1/2
 0.390 mi.
 2057 ft.**

**MATHEWS CHEVROLET
 88 SW 3RD AVE
 ONTARIO, OR
 Site 1 of 3 in cluster AI**

**RGA LUST S115408460
 N/A**

**Relative:
 Lower
 Actual:
 2153 ft.**

RGA LUST:	2012	MATHEWS CHEVROLET	88 SW 3RD AVE
	2011	MATHEWS CHEVROLET	88 SW 3RD AVE
	2010	MATHEWS CHEVROLET	88 SW 3RD AVE
	2009	MATHEWS CHEVROLET	88 SW 3RD AVE
	2008	MATHEWS CHEVROLET	88 SW 3RD AVE
	2007	MATHEWS CHEVROLET	88 SW 3RD AVE
	2006	MATHEWS CHEVROLET	88 SW 3RD AVE
	2005	MATHEWS CHEVROLET	88 SW 3RD AVE
	2004	MATHEWS CHEVROLET	88 SW 3RD AVE
	2003	MATHEWS CHEVROLET	88 SW 3RD AVE
	2002	MATHEWS CHEVROLET	88 SW 3RD AVE

**AI171
 NE
 1/4-1/2
 0.390 mi.
 2057 ft.**

**MATHEWS CHEVROLET
 88 SW 3RD AVE
 ONTARIO, OR 97914
 Site 2 of 3 in cluster AI**

**FINDS 1006845344
 N/A**

**Relative:
 Lower
 Actual:
 2153 ft.**

FINDS:
 Registry ID: 110014071146
 Facility URL: http://ofmpub.epa.gov/enviro/fii_query_detail.disp_program_facility?p_registry_id=110014071146

Environmental Interest/Information System:
 OR-DEQ (Oregon - Department Of Environmental Quality) is a regulatory agency whose job is to protect the quality of Oregon's Environment. DEQ uses a combination of technical assistance, inspections and

Map ID
Direction
Distance
Elevation

MAP FINDINGS

Site

Database(s)

EDR ID Number
EPA ID Number

MATHEWS CHEVROLET (Continued)

1006845344

permitting to help public and private facilities and citizens understand and comply with state and federal environmental regulations.

Click this hyperlink while viewing on your computer to access additional FINDS: detail in the EDR Site Report.

AI172
NE
1/4-1/2
0.390 mi.
2057 ft.

MATHEWS CHEVROLET
88 SW 3RD AVE
ONTARIO, OR 97914
Site 3 of 3 in cluster AI

LUST **U000439105**
UST **N/A**

Relative:
Lower
Actual:
2153 ft.

LUST:
Name: MATHEWS CHEVROLET
Address: 88 SW 3RD AVE
City,State,Zip: ONTARIO, OR 97914
Region: Eastern Region
Facility ID: 23-97-0031
Cleanup Received Date: 04/18/1990
Cleanup Start Date: 04/18/1990
Cleanup Complete Date: 06/14/1990
Decode for Region: East Region

UST:
Name: MATHEWS CHEVROLET
Address: 88 SW 3RD AVE
City: ONTARIO
Facility ID: 8193
Facility Telephone: (503)889-7272
Permittee Name: LINDA & TOM ADY, DEALERS
Number of Permitted Tanks: Not reported
Active Tanks: Not reported
Decommissioned Tanks: 6
Number of Tanks: 6

173
North
1/4-1/2
0.393 mi.
2076 ft.

GOODMAN OIL
268 SW 4TH ST
ONTARIO, OR 97914

FINDS **1006846327**
N/A

Relative:
Lower
Actual:
2152 ft.

FINDS:
Registry ID: 110014081126
Facility URL: http://ofmpub.epa.gov/enviro/fii_query_detail.disp_program_facility?p_registry_id=110014081126

Environmental Interest/Information System:
OR-DEQ (Oregon - Department Of Environmental Quality) is a regulatory agency whose job is to protect the quality of Oregon's Environment. DEQ uses a combination of technical assistance, inspections and permitting to help public and private facilities and citizens understand and comply with state and federal environmental regulations.
LEAKING UNDERGROUND STORAGE TANK - ARRA

Map ID
Direction
Distance
Elevation

MAP FINDINGS

Site

Database(s)

EDR ID Number
EPA ID Number

GOODMAN OIL (Continued)

1006846327

[Click this hyperlink](#) while viewing on your computer to access additional FINDS: detail in the EDR Site Report.

AJ174
NNE
1/4-1/2
0.395 mi.
2084 ft.

ONTARIO SD 8C
195 SW 3RD AVE
ONTARIO, OR 97914
Site 1 of 2 in cluster AJ

FTTS 1004580390
HIST FTTS N/A

Relative:
Lower
Actual:
2153 ft.

FTTS INSP:
Inspection Number: 19920127RX009 1
Region: 10
Inspection Date: 01/27/92
Inspector: KIRKLAND
Violation occurred: No
Investigation Type: AHERA, Enforcement, SEE Conducted
Investigation Reason: Neutral Scheme, Region
Legislation Code: TSCA
Facility Function: User

Inspection Number: 19861030RX002 1
Region: 10
Inspection Date: 10/30/86
Inspector: BRIGGS
Violation occurred: Yes
Investigation Type: Section 6 Asbestos SEE Conducted
Investigation Reason: Neutral Scheme, Region
Legislation Code: TSCA
Facility Function: User

HIST FTTS INSP:
Inspection Number: 19920127RX009 1
Region: 10
Inspection Date: Not reported
Inspector: KIRKLAND
Violation occurred: No
Investigation Type: AHERA, Enforcement, SEE Conducted
Investigation Reason: Neutral Scheme, Region
Legislation Code: TSCA
Facility Function: User

Inspection Number: 19861030RX002 1
Region: 10
Inspection Date: Not reported
Inspector: BRIGGS
Violation occurred: Yes
Investigation Type: Section 6 Asbestos SEE Conducted
Investigation Reason: Neutral Scheme, Region
Legislation Code: TSCA
Facility Function: User

MAP FINDINGS

Map ID Direction Distance Elevation	Site	Database(s)	EDR ID Number EPA ID Number
AJ175 NNE 1/4-1/2 0.395 mi. 2084 ft.	ONTARIO SD 8C 195 SW 3RD AVE ONTARIO, OR 97914 Site 2 of 2 in cluster AJ	FINDS	1016292169 N/A
Relative: Lower	FINDS: Registry ID: 110011631430 Facility URL: http://ofmpub.epa.gov/enviro/fii_query_detail.disp_program_facility?p_registry_id=110011631430		
Actual: 2153 ft.	Environmental Interest/Information System: NCDB (National Compliance Data Base) supports implementation of the Federal Insecticide, Fungicide, and Rodenticide Act (FIFRA) and the Toxic Substances Control Act (TSCA). The system tracks inspections in regions and states with cooperative agreements, enforcement actions, and settlements. Click this hyperlink while viewing on your computer to access additional FINDS: detail in the EDR Site Report.		
176 NW 1/4-1/2 0.400 mi. 2114 ft.	ST. MATTHEW CHURCH 802 SW 5TH ONTARIO, OR 97914	FINDS	1006857583 N/A
Relative: Lower	FINDS: Registry ID: 110014200159 Facility URL: http://ofmpub.epa.gov/enviro/fii_query_detail.disp_program_facility?p_registry_id=110014200159		
Actual: 2153 ft.	Environmental Interest/Information System: OR-DEQ (Oregon - Department Of Environmental Quality) is a regulatory agency whose job is to protect the quality of Oregon's Environment. DEQ uses a combination of technical assistance, inspections and permitting to help public and private facilities and citizens understand and comply with state and federal environmental regulations. Click this hyperlink while viewing on your computer to access additional FINDS: detail in the EDR Site Report.		
AK177 NNW 1/4-1/2 0.401 mi. 2119 ft.	CHEVRON STATION 60094783 COLLEGE BLVD & 4TH AVE. ONTARIO, OR 97914 Site 1 of 5 in cluster AK	NPDES	S125303540 N/A
Relative: Lower	NPDES: Name: CHEVRON STATION 60094783 Address: COLLEGE BLVD & 4TH AVE. City,State,Zip: ONTARIO, OR 97914 WQ File Nbr: 107053 Legal Name: CHEVRON U.S.A. INC. Region: ER Pri SIC: 2 Latitude: 44.04160 Longitude: -116.97830 Category: INDUSTRIAL Permit Type: GEN15A		
Actual: 2153 ft.			

Map ID
 Direction
 Distance
 Elevation

MAP FINDINGS

Site

Database(s)

EDR ID Number
 EPA ID Number

CHEVRON STATION 60094783 (Continued)

S125303540

Permit Active: FALSE
 Permit Description: NPDES Petroleum Hydrocarbons Cleanup
 Expiration Date: 06/30/2000
 EPA Number: MISSING!!
 UIC Facility: FALSE
 Admin Agent: Pendleton Office
 Last Action Date: 12/28/1995
 Permit Writer: Namburi, Raghu
 Compliance Inspector: Not reported
 DMR Reviewer: Namburi, Raghu
 Application Number: Not reported
 Class: MINOR
 Start Date: 10/16/1992
 Region Decode: East Region
 Ownership: PRIVATE
 Permit Group: NPDES General Permit - Industrial wastewater discharges
 EPA Class: MINOR
 Permit Number: 13096

**AK178
 NNW
 1/4-1/2
 0.401 mi.
 2119 ft.**

**OLD CHEVRON, ONTARIO
 SW 4TH & COLLEGE
 ONTARIO, OR**

**RGA LUST S115412687
 N/A**

Site 2 of 5 in cluster AK

**Relative:
 Lower
 Actual:
 2153 ft.**

RGA LUST:

2012	OLD CHEVRON, ONTARIO	SW 4TH & COLLEGE
2011	OLD CHEVRON, ONTARIO	SW 4TH & COLLEGE
2010	OLD CHEVRON, ONTARIO	SW 4TH & COLLEGE
2009	OLD CHEVRON, ONTARIO	SW 4TH & COLLEGE
2008	OLD CHEVRON, ONTARIO	SW 4TH & COLLEGE
2007	OLD CHEVRON, ONTARIO	SW 4TH & COLLEGE
2006	OLD CHEVRON, ONTARIO	SW 4TH & COLLEGE
2005	OLD CHEVRON, ONTARIO	SW 4TH & COLLEGE
2004	OLD CHEVRON, ONTARIO	SW 4TH & COLLEGE
2002	OLD CHEVRON, ONTARIO	SW 4TH & COLLEGE

**AK179
 NNW
 1/4-1/2
 0.401 mi.
 2119 ft.**

**OLD CHEVRON, ONTARIO
 SW 4TH & COLLEGE
 ONTARIO, OR 97914**

**LUST S100500436
 N/A**

Site 3 of 5 in cluster AK

**Relative:
 Lower
 Actual:
 2153 ft.**

LUST:
 Name: OLD CHEVRON, ONTARIO
 Address: SW 4TH & COLLEGE
 City,State,Zip: ONTARIO, OR 97914

Map ID
Direction
Distance
Elevation

MAP FINDINGS

Site

Database(s)

EDR ID Number
EPA ID Number

OLD CHEVRON, ONTARIO (Continued)

S100500436

Region: Eastern Region
Facility ID: 23-89-0006
Cleanup Received Date: 02/01/1989
Cleanup Start Date: 02/01/1989
Cleanup Complete Date: 12/01/2011
Decode for Region: East Region

AK180 ONTARIO ORTHOPEDIC ASSOCIATION RGA LUST S115412886
NNW SW FOURTH & COLLEGE BLVD N/A
1/4-1/2 ONTARIO, OR
0.401 mi.
2119 ft. Site 4 of 5 in cluster AK

Relative: RGA LUST:
Lower 2007 ONTARIO ORTHOPEDIC ASSOCIATION SW FOURTH & COLLEGE BLVD
Actual:
2153 ft. 2006 ONTARIO ORTHOPEDIC ASSOCIATION SW FOURTH & COLLEGE BLVD

AK181 CHEVRON & DR. GARY BILLS RGA LUST S115359497
NNW SW FOURTH & COLLEGE BLVD N/A
1/4-1/2 ONTARIO, OR
0.401 mi.
2119 ft. Site 5 of 5 in cluster AK

Relative: RGA LUST:
Lower 2005 CHEVRON & DR. GARY BILLS SW FOURTH & COLLEGE BLVD
Actual:
2153 ft. 2004 CHEVRON & DR. GARY BILLS SW FOURTH & COLLEGE BLVD
2003 CHEVRON & DR. GARY BILLS SW FOURTH & COLLEGE BLVD
2002 CHEVRON & DR. GARY BILLS SW FOURTH & COLLEGE BLVD

182 US NATIONAL BANK OF OREGON UST U001150235
NNE 281 SW 1ST ST N/A
1/4-1/2 ONTARIO, OR 97914
0.409 mi.
2157 ft.

Relative: UST:
Lower Name: US NATIONAL BANK OF OREGON
Actual: Address: 281 SW 1ST ST
2153 ft. City: ONTARIO
Facility ID: 11171
Facility Telephone: (503)275-6525
Permittee Name: MICHAEL BOZARTH, US BANK
Number of Permitted Tanks: Not reported
Active Tanks: Not reported
Decommissioned Tanks: 1
Number of Tanks: 1

MAP FINDINGS

Map ID
Direction
Distance
Elevation

Site

Database(s)

EDR ID Number
EPA ID Number

AL183
NNE
1/4-1/2
0.409 mi.
2161 ft.

QWEST CORPORATION DBA CENTURYLINE QC (R0
225 SW 2ND ST
ONTARIO, OR 97914
Site 1 of 3 in cluster AL

UST **U000439104**
N/A

Relative:
Lower
Actual:
2153 ft.

UST:
Name: QWEST CORPORATION DBA CENTURYLINE QC (R0
Address: 225 SW 2ND ST
City: ONTARIO
Facility ID: 5582
Facility Telephone: (253) 372-5184
Permittee Name: Joe Robertson
Number of Permitted Tanks: 1
Active Tanks: 1
Decommissioned Tanks: 1
Number of Tanks: 2

AL184
NNE
1/4-1/2
0.409 mi.
2161 ft.

MALHEUR BELL
225 SW 2ND ST
ONTARIO, OR 97914
Site 2 of 3 in cluster AL

FINDS **1006846781**
N/A

Relative:
Lower
Actual:
2153 ft.

FINDS:
Registry ID: 110014085765
Facility URL: http://ofmpub.epa.gov/enviro/fii_query_detail.disp_program_facility?p_registry_id=110014085765

Environmental Interest/Information System:
OR-DEQ (Oregon - Department Of Environmental Quality) is a regulatory agency whose job is to protect the quality of Oregon's Environment. DEQ uses a combination of technical assistance, inspections and permitting to help public and private facilities and citizens understand and comply with state and federal environmental regulations.

[Click this hyperlink](#) while viewing on your computer to access additional FINDS: detail in the EDR Site Report.

AL185
NNE
1/4-1/2
0.409 mi.
2161 ft.

CENTURYLINK
225 SW 2ND ST
ONTARIO, OR 97914
Site 3 of 3 in cluster AL

HSIS **S105004940**
N/A

Relative:
Lower
Actual:
2153 ft.

HSIS:
Name: CENTURYLINK
Address: 225 SW 2ND ST
City,State,Zip: ONTARIO, OR 97914
Facility ID: 043165
Department Or Division Of Company: CENTURYLINK QC (R03344)
Chemical Is Extremely Hazardous Substance (EHS): Y
Contains 112R: N
Facility Has Written Emergency Plan: Y
NAICS Code 1: 517910
NAICS Desc 1: OTHER TELECOMMUNICATIONS
NAICS Code 2: 000000
NAICS Desc 2: Not reported
Manager Name: GLENN F POST III

Map ID
Direction
Distance
Elevation

MAP FINDINGS

Site

Database(s)

EDR ID Number
EPA ID Number

CENTURYLINK (Continued)

S105004940

Business Phone: 2533725184
Mailing Address: 23315 66TH AVE S
Mailing City: KENT
Mailing State: WA
Mailing Zip: 98032
No. of Employees: 3
Day Phone: 8668642255
Placard: N
Fire Dept Code: 0274
FD: ONTARIO F&R
Sprinkler System: Y
Emergency Contact: UNICALL
Emergency Procedure: Not reported
Business Type: TELECOMMUNICATIONS
Facility Type: Not reported
Department: Not reported
Status: Not reported
Latitude: Not reported
Longitude: Not reported
Status TRI: Not reported
Status RMP: Not reported
Status PSM: Not reported
Status CR2K: Not reported
Status 302: Not reported
Owner Name: Not reported
Last Reported ID: Not reported
Case Number: Not reported
Chemical Name: Not reported
EHS Name: Not reported
Is Pure: Not reported
Is Mix: Not reported
Is EHS: Not reported
Mixture Component: Not reported
Maximum Daily Amount Code: Not reported
Maximum Daily Amount Unit: Not reported
Chemical Added Date: Not reported
Is Chem PSM: Not reported
Is Chem 112R: Not reported
Is Chem 302: Not reported
Is Pesticide: Not reported
Is Fertilizer: Not reported
Physical State: Not reported
UNNA Number: Not reported
NFPA Health: Not reported
NFPA Flammability: Not reported
NFPA Reactivity: Not reported
NFPA Special Notice: Not reported
Hazards: Not reported
Number of Days Onsite: Not reported
Year: Not reported

Chemical:
Chemical Name: LEAD ACID BATTERIES
Physical Description: SOLID
Case Number: Not reported
Facility Id: 043165
Physical State Of The Substance: 1

Map ID
Direction
Distance
Elevation

MAP FINDINGS

Site

Database(s)

EDR ID Number
EPA ID Number

CENTURYLINK (Continued)

S105004940

Average Amount Possessed During The Year Code: 30
Maximum Amount Possessed During The Year Code: 30
Applicable Unit Of Measure Code: 1
Description Of The Unit Of Measure: POUNDS
Type Code: R
Description: OTHER
Type Code: Not reported
Temperature Description: Not reported
Pressure of Code: 1
Pressure Description: NORMAL PRESSURE
Pressure of Code: Not reported
Pressure Description: Not reported
Temperature Description: NORMAL TEMPERATURE
Temperature of The Hazardous Substance Code: 4
Temperature Description: Not reported
Temperature of The Hazardous Substance Code: Not reported
Days Hazardous Substance On Site During Year: 365
Is The Substance Protected A Trade Secret: False
Description Of The Max Qnty Code: 10,000-49,999
Description Of The Avg Qnty Code: 10,000-49,999
Most Hazardous Ingredient: SULFURIC ACID
United Nations/north America 4 Digit Class Number: 2794
Hazard Rank: 4
EHS Ingredient: SULFURIC ACID
Substance Pure: False
Substance Mix: True
First Hazardous Class Code For Chemical: Acute Health Hazard
Second Hazardous Class Code For Chemical: Corrosive Material
Third Hazardous Class Code For Chemical: Chronic Health Hazard
Hazard Class 1 Of The Chemical: 6.3
Hazard Class 2 Of The Chemical: 8.0
Hazard Class 3 Of The Chemical: 6.4

Chemical Name: DIESEL
Physical Description: LIQUID
Case Number: 68476346
Facility Id: 043165
Physical State Of The Substance: 2
Average Amount Possessed During The Year Code: 20
Maximum Amount Possessed During The Year Code: 20
Applicable Unit Of Measure Code: 2
Description Of The Unit Of Measure: GALLONS
Type Code: B
Description: UNDERGROUND TANK
Type Code: Not reported
Temperature Description: Not reported
Pressure of Code: 1
Pressure Description: NORMAL PRESSURE
Pressure of Code: Not reported
Pressure Description: Not reported
Temperature Description: NORMAL TEMPERATURE
Temperature of The Hazardous Substance Code: 4
Temperature Description: Not reported
Temperature of The Hazardous Substance Code: Not reported
Days Hazardous Substance On Site During Year: 365
Is The Substance Protected A Trade Secret: False
Description Of The Max Qnty Code: 1,000-4,999

Map ID
 Direction
 Distance
 Elevation

MAP FINDINGS

Site

Database(s)

EDR ID Number
 EPA ID Number

CENTURYLINK (Continued)

S105004940

Description Of The Avg Qnty Code:	1,000-4,999
Most Hazardous Ingridient:	PETROLEUM DISTILLATES
United Nations/north America 4 Digit Class Number:	1202
Hazard Rank:	2
EHS Ingredient:	Not reported
Substance Pure:	False
Substance Mix:	True
First Hazardous Class Code For Chemical:	Flammable and Combustible Liquid
Second Hazardous Class Code For Chemical:	Acute Health Hazard
Third Hazardous Class Code For Chemical:	Chronic Health Hazard
Hazard Class 1 Of The Chemical:	3.0
Hazard Class 2 Of The Chemical:	6.3
Hazard Class 3 Of The Chemical:	6.4
Additional Chemical:	
Chemical Is A Toxic 313 Chemical:	N
EPA Pesticide Registration Number:	Not reported
Contains 112R:	N
Contains EHS:	N
Fertilizer:	N
Pesticide:	N
Contains 313:	Y

AM186
NNW
1/4-1/2
0.415 mi.
2190 ft.

RITE AID #5400
728 SW 4TH AVE
ONTARIO, OR 97914
Site 1 of 4 in cluster AM

RCRA-VSQG **1014959082**
FINDS **ORQ000030969**
ECHO

Relative:
Lower
Actual:
2152 ft.

RCRA-VSQG:
 Date form received by agency: 2019-04-05 00:00:00.0
 Facility name: RITE AID #5400
 Facility address: 728 SW 4TH AVE
 ONTARIO, OR 97914-2626
 EPA ID: ORQ000030969
 Mailing address: 30 HUNTER LN
 CAMP HILL, PA 17011
 Contact: JOSEPH A CHEST
 Contact address: 30 HUNTER LN
 CAMP HILL, PA 17011
 Contact country: US
 Contact telephone: 717-975-8643
 Contact email: EHS@RITEAID.COM
 EPA Region: 10
 Classification: Conditionally Exempt Small Quantity Generator
 Description: Handler: generates 100 kg or less of hazardous waste per calendar month, and accumulates 1000 kg or less of hazardous waste at any time; or generates 1 kg or less of acutely hazardous waste per calendar month, and accumulates at any time: 1 kg or less of acutely hazardous waste; or 100 kg or less of any residue or contaminated soil, waste or other debris resulting from the cleanup of a spill, into or on any land or water, of acutely hazardous waste; or generates 100 kg or less of any residue or contaminated soil, waste or other debris resulting from the cleanup of a spill, into or on any land or water, of acutely hazardous waste during any calendar month, and accumulates at any time: 1 kg or less of acutely hazardous waste; or 100 kg or less of any residue or contaminated soil, waste or other debris resulting from

Map ID
Direction
Distance
Elevation

MAP FINDINGS

Site

Database(s)

EDR ID Number
EPA ID Number

RITE AID #5400 (Continued)

1014959082

the cleanup of a spill, into or on any land or water, of acutely hazardous waste

Owner/Operator Summary:

Owner/operator name: RITE AID CORPORATION
Owner/operator address: 30 HUNTER LN
CAMP HILL, PA 17011
Owner/operator country: US
Owner/operator telephone: 717-761-2633
Owner/operator email: Not reported
Owner/operator fax: Not reported
Owner/operator extension: Not reported
Legal status: Private
Owner/Operator Type: Operator
Owner/Op start date: 2019-04-05 00:00:00.
Owner/Op end date: Not reported

Owner/operator name: THRIFTY PAYLESS INC
Owner/operator address: 30 HUNTER LN
CAMP HILL, PA 17011
Owner/operator country: US
Owner/operator telephone: 717-761-2633
Owner/operator email: Not reported
Owner/operator fax: Not reported
Owner/operator extension: Not reported
Legal status: Private
Owner/Operator Type: Owner
Owner/Op start date: 2019-04-05 00:00:00.
Owner/Op end date: Not reported

Handler Activities Summary:

U.S. importer of hazardous waste: No
Mixed waste (haz. and radioactive): No
Recycler of hazardous waste: No
Transporter of hazardous waste: No
Treater, storer or disposer of HW: No
Underground injection activity: No
On-site burner exemption: No
Furnace exemption: No
Used oil fuel burner: No
Used oil processor: No
User oil refiner: No
Used oil fuel marketer to burner: No
Used oil Specification marketer: No
Used oil transfer facility: No
Used oil transporter: No

Historical Generators:

Date form received by agency: 2016-07-20 00:00:00.0
Site name: RITE AID #5400
Classification: Conditionally Exempt Small Quantity Generator

Date form received by agency: 2015-12-31 00:00:00.0
Site name: RITE AID #5400
Classification: Large Quantity Generator

Map ID
Direction
Distance
Elevation

MAP FINDINGS

Site

Database(s)

EDR ID Number
EPA ID Number

RITE AID #5400 (Continued)

1014959082

Date form received by agency:2015-12-30 00:00:00.0
Site name: RITE AID #5400
Classification: Large Quantity Generator

Date form received by agency:2015-11-25 00:00:00.0
Site name: RITE AID #5400
Classification: Conditionally Exempt Small Quantity Generator

Date form received by agency:2015-11-11 00:00:00.0
Site name: RITE AID #5400
Classification: Large Quantity Generator

Date form received by agency:2015-08-28 00:00:00.0
Site name: RITE AID #5400
Classification: Conditionally Exempt Small Quantity Generator

Date form received by agency:2013-12-31 00:00:00.0
Site name: RITE AID #5400
Classification: Conditionally Exempt Small Quantity Generator

Date form received by agency:2012-12-31 00:00:00.0
Site name: RITE AID #5400
Classification: Conditionally Exempt Small Quantity Generator

Date form received by agency:2011-11-18 00:00:00.0
Site name: RITE AID #5400
Classification: Conditionally Exempt Small Quantity Generator

Hazardous Waste Summary:

. Waste code: D001
. Waste name: IGNITABLE WASTE

. Waste code: D002
. Waste name: CORROSIVE WASTE

. Waste code: D007
. Waste name: CHROMIUM

. Waste code: D010
. Waste name: SELENIUM

. Waste code: D011
. Waste name: SILVER

. Waste code: NA
. Waste name: NA

. Waste code: P001
. Waste name: 2H-1-BENZOPYRAN-2-ONE, 4-HYDROXY-3-(3-OXO-1-PHENYLBUTYL)-, & SALTS, WHEN PRESENT AT CONCENTRATIONS GREATER THAN 0.3% (OR) WARFARIN, & SALTS, WHEN PRESENT AT CONCENTRATIONS GREATER THAN 0.3%

. Waste code: P075
. Waste name: NICOTINE, & SALTS (OR) PYRIDINE, 3-(1-METHYL-2-PYRROLIDINYL)-,(S)-, & SALTS

Map ID
Direction
Distance
Elevation

MAP FINDINGS

Site

Database(s)

EDR ID Number
EPA ID Number

RITE AID #5400 (Continued)

1014959082

Biennial Reports:

Last Biennial Reporting Year: 2017

Annual Waste Handled:

Waste code: D001
Waste name: IGNITABLE HAZARDOUS WASTES ARE THOSE WASTES WHICH HAVE A FLASHPOINT OF LESS THAN 140 DEGREES FAHRENHEIT AS DETERMINED BY A PENSKEY-MARTENS CLOSED CUP FLASH POINT TESTER. ANOTHER METHOD OF DETERMINING THE FLASH POINT OF A WASTE IS TO REVIEW THE MATERIAL SAFETY DATA SHEET, WHICH CAN BE OBTAINED FROM THE MANUFACTURER OR DISTRIBUTOR OF THE MATERIAL. LACQUER THINNER IS AN EXAMPLE OF A COMMONLY USED SOLVENT WHICH WOULD BE CONSIDERED AS IGNITABLE HAZARDOUS WASTE.
Amount (Lbs): 17.8

Waste code: D002
Waste name: A WASTE WHICH HAS A PH OF LESS THAN 2 OR GREATER THAN 12.5 IS CONSIDERED TO BE A CORROSIVE HAZARDOUS WASTE. SODIUM HYDROXIDE, A CAUSTIC SOLUTION WITH A HIGH PH, IS OFTEN USED BY INDUSTRIES TO CLEAN OR DEGREASE PARTS. HYDROCHLORIC ACID, A SOLUTION WITH A LOW PH, IS USED BY MANY INDUSTRIES TO CLEAN METAL PARTS PRIOR TO PAINTING. WHEN THESE CAUSTIC OR ACID SOLUTIONS BECOME CONTAMINATED AND MUST BE DISPOSED, THE WASTE WOULD BE A CORROSIVE HAZARDOUS WASTE.
Amount (Lbs): 9.2

Waste code: D007
Waste name: CHROMIUM
Amount (Lbs): 12.7

Waste code: D010
Waste name: SELENIUM
Amount (Lbs): 12.7

Waste code: D011
Waste name: SILVER
Amount (Lbs): 5.3

Waste code: P001
Waste name: 2H-1-BENZOPYRAN-2-ONE, 4-HYDROXY-3-(3-OXO-1-PHENYLBUTYL)-, & SALTS, WHEN PRESENT AT CONCENTRATIONS GREATER THAN 0.3%
Amount (Lbs): .1

Waste code: P075
Waste name: NICOTINE, & SALTS
Amount (Lbs): 7.4

Violation Status: No violations found

FINDS:

Registry ID: 110045419533
Facility URL: http://ofmpub.epa.gov/enviro/fii_query_detail.disp_program_facility?p_registry_id=110045419533

Environmental Interest/Information System:

RCRAInfo is a national information system that supports the Resource Conservation and Recovery Act (RCRA) program through the tracking of events and activities related to facilities that generate, transport, and treat, store, or dispose of hazardous waste. RCRAInfo allows RCRA

Map ID
Direction
Distance
Elevation

MAP FINDINGS

Site

Database(s)

EDR ID Number
EPA ID Number

RITE AID #5400 (Continued)

1014959082

program staff to track the notification, permit, compliance, and corrective action activities required under RCRA.
HAZARDOUS WASTE BIENNIAL REPORTER

[Click this hyperlink](#) while viewing on your computer to access additional FINDS: detail in the EDR Site Report.

ECHO:

Envid: 1014959082
Registry ID: 110045419533
DFR URL: <http://echo.epa.gov/detailed-facility-report?fid=110045419533>
Name: RITE AID 5400
Address: 728 SW 4TH AVE
City,State,Zip: ONTARIO, OR 97914

**AM187
NNW
1/4-1/2
0.415 mi.
2190 ft.**

**RITE AID #5400
728 SW 4TH AVE
ONTARIO, OR 97914**

**MANIFEST S118673439
N/A**

Site 2 of 4 in cluster AM

**Relative:
Lower
Actual:
2152 ft.**

OR MANIFEST:
Manifest Year: Manifest Year - 2015
EPA Id: ORQ000030969
Inactive Status: Not reported
Organization Name: Rite Aid Corporation
Contact Name: David Crozier
Contact Telephone Number: Not reported
Mailing Address: 30 Hunter Ln
Mailing City/State/Zip: Camp Hill, PA 17011

Manifest:

Name: RITE AID #5400
Year : 2015
RCRA Id : ORQ000030969
Inactive : Not reported
Status: Large quantity generator
Manifest : 005880948FLE
Ship Date : 05/12/2015
TSD : WAD020257945
WS Num: 1
Transporter: Not reported
Ship Qty : Not reported
Rpt Unit : Not reported
Off Mng : H061
EPA Waste Codes: D001
Waste Description: Aerosols
Total Amt Of Waste Stream Generated in Reporting Yr 1: 2.970425
Total Amt Of Waste Stream Generated in Reporting Yr 2: 0.702925

Name: RITE AID #5400
Year : 2015
RCRA Id : ORQ000030969
Inactive : Not reported
Status: Large quantity generator
Manifest : 005881225FLE
Ship Date : 08/07/2015
TSD : WAD020257945

Map ID
Direction
Distance
Elevation

MAP FINDINGS

Site

Database(s)

EDR ID Number
EPA ID Number

RITE AID #5400 (Continued)

S118673439

WS Num: 1
Transporter: Not reported
Ship Qty : Not reported
Rpt Unit : Not reported
Off Mng : H061
EPA Waste Codes: D001
Waste Description: Aerosols
Total Amt Of Waste Stream Generated in Reporting Yr 1: 2.970425
Total Amt Of Waste Stream Generated in Reporting Yr 2: 2.13145

Name: RITE AID #5400
Year : 2015
RCRA Id : ORQ000030969
Inactive : Not reported
Status: Large quantity generator
Manifest : 008551147FLE
Ship Date : 10/27/2015
TSD : WAD020257945
WS Num: 1
Transporter: Not reported
Ship Qty : Not reported
Rpt Unit : Not reported
Off Mng : H061
EPA Waste Codes: D001
Waste Description: Aerosols
Total Amt Of Waste Stream Generated in Reporting Yr 1: 2.970425
Total Amt Of Waste Stream Generated in Reporting Yr 2: 0.13605

Name: RITE AID #5400
Year : 2015
RCRA Id : ORQ000030969
Inactive : Not reported
Status: Large quantity generator
Manifest : 005880948FLE
Ship Date : 05/12/2015
TSD : WAD020257945
WS Num: 2
Transporter: Not reported
Ship Qty : Not reported
Rpt Unit : Not reported
Off Mng : H120
EPA Waste Codes: D002
Waste Description: Basic Liquids, Corrosive
Total Amt Of Waste Stream Generated in Reporting Yr 1: 4.1722
Total Amt Of Waste Stream Generated in Reporting Yr 2: 0.77095

Name: RITE AID #5400
Year : 2015
RCRA Id : ORQ000030969
Inactive : Not reported
Status: Large quantity generator
Manifest : 008551147FLE
Ship Date : 10/27/2015
TSD : WAD020257945
WS Num: 2
Transporter: Not reported
Ship Qty : Not reported

Map ID
Direction
Distance
Elevation

MAP FINDINGS

Site

Database(s)

EDR ID Number
EPA ID Number

RITE AID #5400 (Continued)

S118673439

Rpt Unit : Not reported
Off Mng : H120
EPA Waste Codes: D002
Waste Description: Basic Liquids, Corrosive
Total Amt Of Waste Stream Generated in Reporting Yr 1: 4.1722
Total Amt Of Waste Stream Generated in Reporting Yr 2: 3.40125

Name: RITE AID #5400
Year : 2015
RCRA Id : ORQ000030969
Inactive : Not reported
Status: Large quantity generator
Manifest : 005499792FLE
Ship Date : 02/24/2015
TSD : NVD980895338
WS Num: 3
Transporter: Not reported
Ship Qty : Not reported
Rpt Unit : Not reported
Off Mng : H040
EPA Waste Codes: D001
Waste Description: Flammable Liquids
Total Amt Of Waste Stream Generated in Reporting Yr 1: 2.6303
Total Amt Of Waste Stream Generated in Reporting Yr 2: 0.86165

Name: RITE AID #5400
Year : 2015
RCRA Id : ORQ000030969
Inactive : Not reported
Status: Large quantity generator
Manifest : 005880948FLE
Ship Date : 05/12/2015
TSD : WAD020257945
WS Num: 3
Transporter: Not reported
Ship Qty : Not reported
Rpt Unit : Not reported
Off Mng : H040
EPA Waste Codes: D001
Waste Description: Flammable Liquids
Total Amt Of Waste Stream Generated in Reporting Yr 1: 2.6303
Total Amt Of Waste Stream Generated in Reporting Yr 2: 1.6326

Name: RITE AID #5400
Year : 2015
RCRA Id : ORQ000030969
Inactive : Not reported
Status: Large quantity generator
Manifest : 008551147FLE
Ship Date : 10/27/2015
TSD : WAD020257945
WS Num: 3
Transporter: Not reported
Ship Qty : Not reported
Rpt Unit : Not reported
Off Mng : H040
EPA Waste Codes: D001

Map ID
Direction
Distance
Elevation

MAP FINDINGS

Site

Database(s)

EDR ID Number
EPA ID Number

RITE AID #5400 (Continued)

S118673439

Waste Description: Flammable Liquids
Total Amt Of Waste Stream Generated in Reporting Yr 1: 2.6303
Total Amt Of Waste Stream Generated in Reporting Yr 2: 0.13605

Name: RITE AID #5400
Year: 2015
RCRA Id: ORQ000030969
Inactive: Not reported
Status: Large quantity generator
Manifest: 005499792FLE
Ship Date: 02/24/2015
TSD: NVD980895338
WS Num: 4
Transporter: Not reported
Ship Qty: Not reported
Rpt Unit: Not reported
Off Mng: H040
EPA Waste Codes: D001

Waste Description: Lighters
Total Amt Of Waste Stream Generated in Reporting Yr 1: 0.249425
Total Amt Of Waste Stream Generated in Reporting Yr 2: 0.249425

Name: RITE AID #5400
Year: 2015
RCRA Id: ORQ000030969
Inactive: Not reported
Status: Large quantity generator
Manifest: 005880948FLE
Ship Date: 05/12/2015
TSD: WAD020257945
WS Num: 5
Transporter: Not reported
Ship Qty: Not reported
Rpt Unit: Not reported
Off Mng: H040
EPA Waste Codes: D007

Waste Description: Liquid Health Enhancing Perishables
Total Amt Of Waste Stream Generated in Reporting Yr 1: 1.836675
Total Amt Of Waste Stream Generated in Reporting Yr 2: 1.836675

[Click this hyperlink](#) while viewing on your computer to access
170 additional OR_MANIFEST: record(s) in the EDR Site Report.

Name: RITE AID #5400
Year: 2015
RCRA Id: ORQ000030969
Inactive: Not reported
Status: Large quantity generator
Manifest: 005880948FLE
Ship Date: 05/12/2015
TSD: WAD020257945
WS Num: 5
Transporter: Not reported
Ship Qty: Not reported
Rpt Unit: Not reported
Off Mng: H040
EPA Waste Codes: D010

Map ID
Direction
Distance
Elevation

MAP FINDINGS

Site

Database(s)

EDR ID Number
EPA ID Number

RITE AID #5400 (Continued)

S118673439

Waste Description: Liquid Health Enhancing Perishables
Total Amt Of Waste Stream Generated in Reporting Yr 1: 1.836675
Total Amt Of Waste Stream Generated in Reporting Yr 2: 1.836675

Name: RITE AID #5400
Year: 2015
RCRA Id: ORQ000030969
Inactive: Not reported
Status: Large quantity generator
Manifest: 005880948FLE
Ship Date: 05/12/2015
TSD: WAD020257945
WS Num: 6
Transporter: Not reported
Ship Qty: Not reported
Rpt Unit: Not reported
Off Mng: H040
EPA Waste Codes: D001
Waste Description: Oxidizing Liquids
Total Amt Of Waste Stream Generated in Reporting Yr 1: 0.7256
Total Amt Of Waste Stream Generated in Reporting Yr 2: 0.294775

Name: RITE AID #5400
Year: 2015
RCRA Id: ORQ000030969
Inactive: Not reported
Status: Large quantity generator
Manifest: 005881225FLE
Ship Date: 08/07/2015
TSD: WAD020257945
WS Num: 6
Transporter: Not reported
Ship Qty: Not reported
Rpt Unit: Not reported
Off Mng: H040
EPA Waste Codes: D001
Waste Description: Oxidizing Liquids
Total Amt Of Waste Stream Generated in Reporting Yr 1: 0.7256
Total Amt Of Waste Stream Generated in Reporting Yr 2: 0.430825

Name: RITE AID #5400
Year: 2015
RCRA Id: ORQ000030969
Inactive: Not reported
Status: Large quantity generator
Manifest: 005499792FLE
Ship Date: 02/24/2015
TSD: NVD980895338
WS Num: 7
Transporter: Not reported
Ship Qty: Not reported
Rpt Unit: Not reported
Off Mng: H040
EPA Waste Codes: P001
Waste Description: RX P-Listed Empty Pharmaceutical Containers
Total Amt Of Waste Stream Generated in Reporting Yr 1: 0.0258495
Total Amt Of Waste Stream Generated in Reporting Yr 2: 0.0071653

Map ID
Direction
Distance
Elevation

MAP FINDINGS

Site

Database(s)

EDR ID Number
EPA ID Number

RITE AID #5400 (Continued)

S118673439

Name: RITE AID #5400
Year : 2015
RCRA Id : ORQ000030969
Inactive : Not reported
Status: Large quantity generator
Manifest : 005880948FLE
Ship Date : 05/12/2015
TSD : WAD020257945
WS Num: 7
Transporter: Not reported
Ship Qty : Not reported
Rpt Unit : Not reported
Off Mng : H040
EPA Waste Codes: P001
Waste Description: RX P-Listed Empty Pharmaceutical Containers
Total Amt Of Waste Stream Generated in Reporting Yr 1: 0.0258495
Total Amt Of Waste Stream Generated in Reporting Yr 2: 0.0061676

Name: RITE AID #5400
Year : 2015
RCRA Id : ORQ000030969
Inactive : Not reported
Status: Large quantity generator
Manifest : 005881225FLE
Ship Date : 08/07/2015
TSD : WAD020257945
WS Num: 7
Transporter: Not reported
Ship Qty : Not reported
Rpt Unit : Not reported
Off Mng : H040
EPA Waste Codes: P001
Waste Description: RX P-Listed Empty Pharmaceutical Containers
Total Amt Of Waste Stream Generated in Reporting Yr 1: 0.0258495
Total Amt Of Waste Stream Generated in Reporting Yr 2: 0.00657575

Name: RITE AID #5400
Year : 2015
RCRA Id : ORQ000030969
Inactive : Not reported
Status: Large quantity generator
Manifest : 008551147FLE
Ship Date : 10/27/2015
TSD : WAD020257945
WS Num: 7
Transporter: Not reported
Ship Qty : Not reported
Rpt Unit : Not reported
Off Mng : H040
EPA Waste Codes: P001
Waste Description: RX P-Listed Empty Pharmaceutical Containers
Total Amt Of Waste Stream Generated in Reporting Yr 1: 0.0258495
Total Amt Of Waste Stream Generated in Reporting Yr 2: 0.0060769

Name: RITE AID #5400
Year : 2015
RCRA Id : ORQ000030969

Map ID
Direction
Distance
Elevation

MAP FINDINGS

Site

Database(s)

EDR ID Number
EPA ID Number

RITE AID #5400 (Continued)

S118673439

Inactive : Not reported
Status: Large quantity generator
Manifest : 005499792FLE
Ship Date : 02/24/2015
TSD : NVD980895338
WS Num: 8
Transporter: Not reported
Ship Qty : Not reported
Rpt Unit : Not reported
Off Mng : H040
EPA Waste Codes: D001
Waste Description: RX Alcohol Prep Pads
Total Amt Of Waste Stream Generated in Reporting Yr 1: 1.473875
Total Amt Of Waste Stream Generated in Reporting Yr 2: 0.5442

Name: RITE AID #5400
Year : 2015
RCRA Id : ORQ000030969
Inactive : Not reported
Status: Large quantity generator
Manifest : 005880948FLE
Ship Date : 05/12/2015
TSD : WAD020257945
WS Num: 8
Transporter: Not reported
Ship Qty : Not reported
Rpt Unit : Not reported
Off Mng : H040
EPA Waste Codes: D001
Waste Description: RX Alcohol Prep Pads
Total Amt Of Waste Stream Generated in Reporting Yr 1: 1.473875
Total Amt Of Waste Stream Generated in Reporting Yr 2: 0.340125

Name: RITE AID #5400
Year : 2015
RCRA Id : ORQ000030969
Inactive : Not reported
Status: Large quantity generator
Manifest : 005881225FLE
Ship Date : 08/07/2015
TSD : WAD020257945
WS Num: 8
Transporter: Not reported
Ship Qty : Not reported
Rpt Unit : Not reported
Off Mng : H040
EPA Waste Codes: D001
Waste Description: RX Alcohol Prep Pads
Total Amt Of Waste Stream Generated in Reporting Yr 1: 1.473875
Total Amt Of Waste Stream Generated in Reporting Yr 2: 0.22675

MAP FINDINGS

Map ID
 Direction
 Distance
 Elevation

Site

Database(s) EDR ID Number
 EPA ID Number

188
NNW
1/4-1/2
0.429 mi.
2266 ft.

336 SW 7TH ST
ONTARIO, OR 97914

SPILLS **S118186436**
N/A

Relative:
Lower

OR SPILLS:

Actual:
2152 ft.

Name: Not reported
 Address: 336 SW 7TH ST
 City,State,Zip: ONTARIO, OR 97914-2694
 Facility ID: 2008-0178
 Incident Status: Archive
 Material: Diesel fuel
 Quantity: Not reported
 Unit of Measure: Not reported
 Release Date: 01/11/2008
 Description: On January 11th, they discovered the Ontario First Baptist Church filled with diesel odors. John Bishop 541-212-1102 is the contact for the City of Ontario. Today they discovered diesel in the sewer lines. The City did some line cleaning on the 10th and they think that may be the source.
 Lat/Long: 44.0257 / -116.9724
 Source: Sewer
 Media: Suspected, unknown, or no discharge
 Responsible Company: Not reported
 Responsible Address: Not reported
 Responsible City,St,Zip: Not reported

AM189
NNW
1/4-1/2
0.434 mi.
2290 ft.

CHEVRON STATION #9-4783
767 SW 4TH AVE.
ONTARIO, OR 97914

ECSI **S104412120**
VCP **N/A**
BROWNFIELDS

Site 3 of 4 in cluster AM

Relative:
Lower

ECSI:

Actual:
2152 ft.

Name: CHEVRON STATION #9-4783
 Address: 767 SW 4TH AVE.
 City,State,Zip: ONTARIO, OR 97914
 State ID Number: 526
 Brown ID: Brownfield Site - No Public Sector Assistance
 Study Area: False
 Region ID: 1
 Legislative ID: 831
 Investigation: No Further Action
 FACA ID: 9275
 Further Action: 0
 Lat/Long (dms): 44 1 27.06 / -116 58 22.08
 County Code: 23.00
 Score Value: Not reported
 Cerclis ID: Not reported
 Township Coord.: 18.00
 Township Zone: S
 Range Coord: 47.00
 Range Zone: E
 Section Coord: 9
 Qtr Section: AB
 Tax Lots: 400-1
 Size: 0.83 acre
 NPL: False
 Orphan: False

Map ID
Direction
Distance
Elevation

MAP FINDINGS

Site

Database(s)

EDR ID Number
EPA ID Number

CHEVRON STATION #9-4783 (Continued)

S104412120

Updated By: GWISTAR
Update Date: 09/10/2014
Created Date: 09/12/1988
Decode For RegionID: Eastern Region
Decode For BrownID: Brownfield Site - no Public Sector Assistance
Decode For Furtheract: Not reported
Decode For Investstat: No Further Action
Decode For Legislative: Owner, operator or other party under agreement, order or consent
decree under ORS 465.200 or 465.420

Alias Name: Old Chevron, Ontario

Hazardous Release:

Substance ID.: 121608
Haz Release ID: 383891
Qty Released: Unknown
Date Released: Unknown
Update Date: 12/09/1988
Update By: Not reported
Substance Code: 71-43-2
Substance Name: BENZENE
Substance Abbrev.: Not reported
Substance Category ID: 8502
Substance Category: Volatiles
Category Level: Not reported
Created By: Not reported
Created Date: 12/17/2002
Substance Category ID: 8502
Substance Category: Volatiles
Category Level: Not reported
Created By: Not reported
Created Date: 12/17/2002
Substance Alias ID: 319178
Sub Alias Name: BENZOL
Substance Alias ID: 319179
Sub Alias Name: COAL NAPTHA
Substance Alias ID: 319180
Sub Alias Name: CYCLOHEXATRIENE
Substance Alias ID: 319181
Sub Alias Name: PHENE
Substance Alias ID: 319182
Sub Alias Name: PYROBENZOL
Comment ID: 304097
Release Code: Data Sources
Release Comments: Correspondence from Chevron 8/29/84.
Decode for Relcomcd: Data Sources
Sampling Result ID: 345108
Feature Id: Not reported
Hazard Release Id: 383891
Medium: 698
Substance Abbrev.: Not reported
Unit Code: Not reported
Observation: False
Owner Operator: True
Lab Data: True
Sample Depth: Not reported
Start Date: Not reported
End Date: Not reported
Min Concentration: Not reported

Map ID
Direction
Distance
Elevation

MAP FINDINGS

Site

Database(s)

EDR ID Number
EPA ID Number

CHEVRON STATION #9-4783 (Continued)

S104412120

Max Concentration: Not reported
Sample Comment: 2.60 ppm
Last Update By: dmc
Update Date: 6/17/1996
Decode for MediumID: Groundwater

Substance ID.: 121051
Haz Release ID: 383892
Qty Released: Unknown
Date Released: Unknown
Update Date: 12/09/1988
Update By: Not reported
Substance Code: 1330-20-7
Substance Name: XYLENEs
Substance Abbrev.: Not reported
Substance Category ID: 8526
Substance Category: Volatiles
Category Level: Not reported
Created By: Not reported
Created Date: 12/17/2002
Substance Category ID: 8526
Substance Category: Volatiles
Category Level: Not reported
Created By: Not reported
Created Date: 12/17/2002
Substance Alias ID: 317017
Sub Alias Name: DIMETHYLBENZENEs
Substance Alias ID: 317018
Sub Alias Name: XYLOLs
Comment ID: 304096
Release Code: Data Sources
Release Comments: Correspondence from Chevron 8/29/84.
Decode for Relcomcd: Data Sources
Sampling Result ID: 346299
Feature Id: Not reported
Hazard Release Id: 383892
Medium: 698
Substance Abbrev.: Not reported
Unit Code: Not reported
Observation: False
Owner Operator: False
Lab Data: False
Sample Depth: Not reported
Start Date: Not reported
End Date: Not reported
Min Concentration: Not reported
Max Concentration: Not reported
Sample Comment: 5.30 ppm
Last Update By: CONV
Update Date: 9/13/1994
Decode for MediumID: Groundwater

Substance ID.: 120883
Haz Release ID: 383893
Qty Released: Unknown
Date Released: Unknown
Update Date: 12/09/1988

Map ID
Direction
Distance
Elevation

MAP FINDINGS

Site

Database(s)

EDR ID Number
EPA ID Number

CHEVRON STATION #9-4783 (Continued)

S104412120

Update By: Not reported
Substance Code: 108-88-3
Substance Name: TOLUENE
Substance Abbrev.: Not reported
Substance Category ID: 8520
Substance Category: Volatiles
Category Level: Not reported
Created By: Not reported
Created Date: 12/17/2002
Substance Category ID: 8520
Substance Category: Volatiles
Category Level: Not reported
Created By: Not reported
Created Date: 12/17/2002
Substance Alias ID: 316466
Sub Alias Name: BENZENE,METHYL-
Substance Alias ID: 316467
Sub Alias Name: METHACIDE
Substance Alias ID: 316468
Sub Alias Name: METHYLBENZENE
Substance Alias ID: 316469
Sub Alias Name: METHYLBENZOL
Substance Alias ID: 316470
Sub Alias Name: PHENYLMETHANE
Substance Alias ID: 316471
Sub Alias Name: TOLUOL
Comment ID: 304095
Release Code: Data Sources
Release Comments: Correspondence from Chevron 8/29/84.
Decode for Relcomcd: Data Sources
Sampling Result ID: 346298
Feature Id: Not reported
Hazard Release Id: 383893
Medium: 698
Substance Abbrev.: Not reported
Unit Code: Not reported
Observation: False
Owner Operator: True
Lab Data: True
Sample Depth: Not reported
Start Date: Not reported
End Date: Not reported
Min Concentration: Not reported
Max Concentration: Not reported
Sample Comment: 0.390 ppm
Last Update By: dmc
Update Date: 6/17/1996
Decode for MediumID: Groundwater

Narrative:

NARR ID: 5727308
NARR Code: Contamination
Created By: Not reported
Created Date: 12/17/2002
Updated By: KROBERT
Updated Date: 09/01/2006
Decode for NarcID: Contamination
NARR Comments: (9/12/88 MER/SAS) A letter from a Chevron environmental compliance

Map ID
Direction
Distance
Elevation

MAP FINDINGS

Site

Database(s)

EDR ID Number
EPA ID Number

CHEVRON STATION #9-4783 (Continued)

S104412120

specialist indicates groundwater contamination, at part per million levels, at the site of an abandoned Chevron station. (11/16/00 KJR/VCS) A total of eight USTs were installed in 1966. Five were removed in 1976 and replaced with three new USTs. All structures, pump islands, USTs and associated piping were removed in 1983. (9/30/04 KJR/VCP) Extensive petroleum release documented on and off-site.

NARR ID: 5727309
NARR Code: Data Sources
Created By: Not reported
Created Date: 12/17/2002
Updated By: Not reported
Updated Date: 12/17/2002
Decode for NarcdID: Data Sources
NARR Comments: 1. DEQ/ER UST File. 2. Correspondence from owner and/or operator.

NARR ID: 5748584
NARR Code: General Site Description
Created By: KROBERT
Created Date: 09/01/2006
Updated By: KROBERT
Updated Date: 09/01/2006
Decode for NarcdID: General Site Description
NARR Comments: The site remained a fenced vacant lot from 1983 until the construction of a fast food restaurant in late 2001. The restaurant closed in 2005 and the site is currently vacant.

NARR ID: 5727310
NARR Code: Hazardous Substance/Waste Types
Created By: Not reported
Created Date: 12/17/2002
Updated By: Not reported
Updated Date: 12/17/2002
Decode for NarcdID: Hazardous Substance/Waste Types
NARR Comments: Benzene, toluene, xylenes, gasoline

NARR ID: 5748586
NARR Code: Land Use (Current/Reasonably Likely)
Created By: KROBERT
Created Date: 09/01/2006
Updated By: KROBERT
Updated Date: 09/01/2006
Decode for NarcdID: Land Use (Current/Reasonably Likely)
NARR Comments: Land use within the locality of the facility is zoned General Commercial (C-2). Residential use is permitted under the General Commercial zoning. All properties within the LOF are currently developed and used for commercial purposes. Although permitted, residential use of properties in the LOF are unlikely. Reasonable likely future land use in the LOF is expected to remain the same.

NARR ID: 5727311
NARR Code: Manner of Release
Created By: Not reported
Created Date: 12/17/2002
Updated By: Not reported
Updated Date: 12/17/2002

Map ID
Direction
Distance
Elevation

MAP FINDINGS

Site

Database(s)

EDR ID Number
EPA ID Number

CHEVRON STATION #9-4783 (Continued)

S104412120

Decode for NarcdID: Manner of Release
NARR Comments: Suspect leaking underground storage tank (UST); time of release unknown.

NARR ID: 5727312
NARR Code: Pathways Other Hazards
Created By: Not reported
Created Date: 12/17/2002
Updated By: Not reported
Updated Date: 12/17/2002
Decode for NarcdID: Pathways & Other Hazards
NARR Comments: Groundwater contamination, possible soil contamination.

NARR ID: 5727313
NARR Code: Remedial Action
Created By: Not reported
Created Date: 12/17/2002
Updated By: KROBERT
Updated Date: 12/02/2011
Decode for NarcdID: Remedial Action
NARR Comments: (2/7/94 DMC/SAS) Site also on the LUST cleanup list (log #23-87-0001 and 23-89-0006); cleanup start date 6/21/89. (11/16/00 KJR/VCS) Because of continued reports of petroleum vapors entering a building adjacent to the site, the site was referred back to Cleanup as a high priority. Chevron signed a VCP agreement with DEQ. DEQ had received a complaint of gas vapors entering the Ontario Orthopedic Assoc., P.C. (OAPC) office building located east of the site in February 1989. Three site visits were performed in 1989; activities included a vapor survey of the OAPC office building. The highest concentrations were detected at the base of a cabinet against the western exterior wall. Several foundation cracks were sealed. Six hand-augered holes were installed. Petroleum compounds were identified in air samples. Two underground storage tanks (USTs) were decommissioned from the OAPC site in May 1989. A site evaluation and soil gas survey occurred at the site in 1989. A total of 21 soil probes were installed. This survey showed evidence of hydrocarbons in the northern and eastern portions of the site. Eight soil borings (6 on-site, 2 off-site) were installed in November 1989; six of the borings were converted to groundwater monitoring wells. A water well survey was also performed. A "Corrective Action Plan" was prepared for the site dated March 6, 1991. The remedial alternative selected was soil vapor extraction (SVE). Addition SVE wells and two SVE systems were installed at the site between December 1990 and January 1991. SVE operation began on January 31, 1991. Five off-site groundwater monitoring wells were installed in February 1992. Nine test pits were installed to evaluate backfill used at the site, in September 1992. Petroleum hydrocarbons were detected in the soil at 7 feet below grade or deeper. Additional remedial evaluations were performed at the site in June 1993, including the installation of two SVE (one on-site, one off-site) and air-sparge dual completion wells, three observation points around each well at radial distances, and SVE/air sparging field tests. A third SVE system and an air-sparge system were installed and started at the site. Quarterly groundwater sampling has been performed at the site for 10 years. Low levels of BTEX compounds are still detected in off and on-site wells. On July 25, 2000, borings were installed using push-probe technology on the west and south sides of OAPC. Air samples were obtained at 3

CHEVRON STATION #9-4783 (Continued)

S104412120

locations from borings angled under the OAPC's building. AP-1 (closest to 4th Ave.) and AP-2 were obtained on the west side of the building. AP-3 was obtained on the south side of the building. The air samples were analyzed for BTEX, MTBE, and TPH-gasoline. Benzene levels exceeded the generic risk-based concentrations for the residential air pathway in DEQ's Risk-Based Decision Making for the Remediation of Petroleum-Contaminated Sites, 9/99. Chevron has proposed installing three horizontal vapor-extraction lines under the OAPC's building. (1/23/01 KJR/VCP) The horizontal vapor-extraction lines were installed under OAPC. An evaluation of risk related to SVE discharge will be performed prior to final startup of reconfigured system. Two soil borings were completed in the former UST complex; constituents detected in soil samples are less than generic RBCA levels. (2/3/03 KJR/VCP) Re-configured SVE system started on 2-13-02. Measurable product detected in well MW-3 as follows: 11/6/01 0.04 ft; 8/21/02 1.67 ft; and 11/5/02 0.21 ft. DTW measurements indicated water levels to be lower than observed since 1990-91, when product was also detected. (5/26/04 KJR/VCP) Additional SA completed including the installation of two additional wells and 7 soil borings. Product has been measured in the newly installed well MW-15 at 0.77 ft on 6/12/03 and 0.24 ft on 9/25/03. Initial remedial investigation was completed to characterize physical conditions, determine transport pathways and receptor populations, install 4 additional gw wells, characterize petroleum contamination in soil and gw, perform initial human health and ecological risk assessments, beneficial water use and land use surveys, develop CSM, and define LOF. Properties impacted by gw plume include site, OOAPC, Burger West, Cosmic Connection, Ecowater Systems, Beaver's Nursery. Additional delineation is needed to the north and east. SPH have decreased as gw levels increase from drought lows. No ecological risks were identified. Additional delineation and hot-spot evaluation will be performed as part of a supplemental RI. (9/30/04 KJR/VCP) Supplemental RI completed; it documents a separate plume coming from the area of Farmer Coop Supply, which is starting to co-mingle with the Chevron plume. (9/1/06 KJR/VCP) A CSM was developed for the site. The following pathways as outlined in DEQ's RBDM guidance were retained for further evaluation: Soil - Occupational, Construction Worker, and Excavation Worker for Ingestion, Dermal Contact, and Inhalation Soil - Occupational for Volatilization to Outdoor Air Soil - Occupational for Vapor Intrusion into Buildings Groundwater - Occupational for Volatilization to Outdoor Air Groundwater - Occupational for Vapor Intrusion into Buildings Groundwater - Construction and Excavation Work for Groundwater in Excavation Air - Occupational for Inhalation Site specific RBCs were calculated utilizing site specific conditions (depth to water, clean soil thickness, contaminated soil thickness) and representative analytical results. Analytical results from soil, groundwater, and air samples collected during various site assessments performed at the site were compared to site specific RBCs. Soil samples initially collected in areas that were later remediated by the SVE or AS systems were excluded based on the results of recent sampling. Soil: The concentration of 1,3,5-TMB (140 mg/kg) detected in boring MW22 at 7 feet bgs equaled the site specific RBC for the vapor intrusion into buildings pathway. However, subsequent results from borings advanced in April 2006 in close proximity to boring MW22 and the nearby OOA building did not detect 1,3,5-TMB at levels above the generic residential RBC of 12 mg/kg for the vapor intrusion into buildings

Map ID
Direction
Distance
Elevation

MAP FINDINGS

Site

Database(s)

EDR ID Number
EPA ID Number

CHEVRON STATION #9-4783 (Continued)

S104412120

pathway. Groundwater: The gw analytical results from the last ten quarterly sampling events were compared to the generic RBCs for applicable pathways. Only a concentration of dibenz(a,h)anthracene detected at 0.4 ug/l in the gw sample from well SVE13 exceeded the generic RBC of 0.21 ug/l for the excavation pathway during the March 2004 sampling event. However, concentrations of dibenz(a,h)anthracene were not detected in other monitoring wells close to well SVE13 or in the gw sample collected from SVE13 during the June 2004 sampling event indicating the elevated concentrations of dibenz(a,h)anthracene are limited. Air: Concentrations of gasoline and benzene detected in an indoor air sample in February 2002 exceeded generic RBCs for the inhalation pathway. A Feasibility Study (FS) was completed in June 2006. Remedial action objectives (RAO) identified in the FS are 1) prevent migration of petroleum hydrocarbons as LNAPL resulting in unacceptable risk; 2) prevent exposure for excavation worker to gw; and 3) prevent exposure to occupational workers through vapor intrusion into indoor air. Monitored natural attenuation was selected for the site in addition to on-going source reduction through the operation of the SVE system. GW monitoring will continue to be performed to monitor the degradation and reduction of the groundwater contamination. As part of this alternative a Hazard Communication and Soil/GW Management Plan will be prepared and submitted to property owners within the LOF to provide information on the residual contamination in relation to any future subsurface work as well as how to contact the responsible party. The SVE system currently active at the site is specifically focused on the OOA building and is required to remain active until such time Chevron can demonstrate indoor air concentrations are less than generic RBCs for inhalation. (10/19/06 KJR/VCP) ROD issued on October 16, 2006. (1/4/11 KJR/VCP) gw monitoring on-going. access to former OAPC building has been granted by new owner. vapor sampling to be performed this year. (9/20/11 KJR/VCP) The following cleanup actions were completed at the site in accordance with the ROD. A Hazard Communication and Soil/GW Management Plan dated May 7, 2007 was prepared and distributed to property owners located within the LOF in May 2007. GW monitoring in select wells was performed quarterly until March 2008 and semi-annual thereafter. GW monitoring has been routinely performed at the site since 1989 (22 years). The gw monitoring performed after the ROD was issued included sampling during another drought period (2007-2010) which allowed the evaluation of similar conditions as in found in 2003 when LNAPL was unexpectedly found on the gw. Thicknesses of LNAPL were not measured during the more recent low gw conditions. Detected concentrations of petroleum in gw remain less than applicable risk-based pathways and receptors. The SVE system remained operational until December 2008. The system was shut down to allow subsurface conditions to equalize prior to vapor sampling activities. Once access was obtained, vapor sampling was performed on February 10, 2011 and on May 2, 2011. Vapor sampling included sub-slab and indoor and outdoor ambient air samples collected from the same locations during both events. Detected concentrations were all less than applicable screening levels during both events. (12/2/11 KJR/VCP) Site was recommended for NFA and delisting from CRL & Inventory following 30 public comment period. No comments were received. NFA issued on 12/1/11. See Site Document section of this database for select project reports.

NARR ID:

5748587

MAP FINDINGS

CHEVRON STATION #9-4783 (Continued)

S104412120

NARR Code: Water Use (Current/Reasonably Likely)
 Created By: KROBERT
 Created Date: 09/01/2006
 Updated By: KROBERT
 Updated Date: 09/01/2006
 Decode for NardcID: Water Use (Current/Reasonably Likely)
 NARR Comments: The beneficial use of water in the LOF and vicinity was evaluated. Current beneficial use of groundwater within the LOF was not identified. However, groundwater is used for irrigation purposes in the vicinity of the LOF. Groundwater development for domestic uses within the LOF and near vicinity is possible, but unlikely due to the availability of municipal water supplies.

NARR ID: 5748585
 NARR Code: Site History
 Created By: KROBERT
 Created Date: 09/01/2006
 Updated By: KROBERT
 Updated Date: 09/01/2006
 Decode for NardcID: Site History
 NARR Comments: The former petroleum service station was operational from 1966 to 1983. Seven underground storage tanks (USTs) were installed at the site in 1966. Five of the original USTs were removed and replaced with three new USTs in 1976. All structures, pump islands, and associated piping were removed from the site in 1983.

NARR ID: 5752676
 NARR Code: 1922
 Created By: KROBERT
 Created Date: 01/04/2011
 Updated By: GWISTAR
 Updated Date: 03/21/2017
 Decode for NardcID: Current Site Summary Statement
 NARR Comments: [Dec. 2011] The former petroleum service station on this property operated from 1966 to 1983. Seven underground storage tanks (USTs) were installed at the site in 1966. Five of the original USTs were removed and replaced with three new USTs in 1976. All structures, pump islands, and associated piping were removed from the site in 1983.

 The site remained a fenced vacant lot from 1983 until the construction of a fast food restaurant in late 2001. The restaurant closed in 2005 and the site was vacant until a commercial retail store was built in 2007.

 DEQ selected the cleanup alternatives discussed below in October 2006. The cleanup alternatives were approved by the Director in DEQ s ROD dated October 16, 2006.

 Monitored natural attenuation was selected for the site in addition to ongoing source reduction through the operation of a soil-vapor extraction (SVE) system. Groundwater monitoring will continue, to check on degradation and reduction of groundwater contamination. As part of this alternative a Hazard Communication and Soil/Groundwater Management Plan will be prepared and submitted to property owners within the contaminant footprint, to provide information on the residual contamination in relation to any future subsurface work as well as how to contact the responsible party.

 The SVE system is specifically focused on the OOA building and was required to remain active until Chevron could show that indoor air concentrations presented no health risks.

 The following cleanup actions were completed at the site in accordance

Map ID
Direction
Distance
Elevation

MAP FINDINGS

Site

Database(s)

EDR ID Number
EPA ID Number

CHEVRON STATION #9-4783 (Continued)

S104412120

with the ROD.

 A Hazard Communication and Soil/Groundwater Management Plan dated May 7, 2007 was prepared and distributed to property owners located within the LOF in May 2007.

 Groundwater monitoring in select wells was performed quarterly until March 2008 and semi-annual thereafter. Groundwater monitoring has been routinely performed at the site since 1989 (22 years). The groundwater monitoring performed after the ROD was issued included sampling during another drought period (2007-10) which allowed the evaluation of similar conditions as in found in 2003 when LNAPL was unexpectedly found on groundwater. Thicknesses of LNAPL were not measured during the more recent low groundwater conditions. Detected concentrations of petroleum in groundwater remain less than applicable risk-based pathways and receptors.

 The SVE system remained operational until Dec. 2008. The system was shut down to allow subsurface conditions to equalize prior to vapor sampling activities. Once access was obtained, vapor sampling was performed on February 10, 2011 and on May 2, 2011. Vapor sampling included sub-slab and indoor and outdoor ambient air samples collected from the same locations during both events. Detected concentrations were all less than applicable screening levels during both events.

 Site was recommended for NFA and delisting from CRL & Inventory following a 30-day public comment period. No comments were received, and DEQ issued the NFA on 12/1/11.

 Selected site reports may be viewed below.

Administrative Action:

Action ID: 9440
Region: Eastern Region
Complete Date: 06/16/2000
Rank Value: 0
Cleanup Flag: False
Created Date: 12/17/2002
Decode for AgencyID: Department of Environmental Quality
Decode for RegionID: Eastern Region
Category: Remedial Action
Action Code Flag: False
Action: Letter Agreement
Further Action: Not reported
Comments: Not reported

Action ID: 9476
Region: Eastern Region
Complete Date: 02/03/2003
Rank Value: 0
Cleanup Flag: False
Created Date: 12/17/2002
Decode for AgencyID: Department of Environmental Quality
Decode for RegionID: Eastern Region
Category: Remedial Action
Action Code Flag: False
Action: Refer to Program
Further Action: High
Comments: Not reported

Action ID: 9477
Region: Eastern Region
Complete Date: 04/10/2000
Rank Value: 0

Map ID
Direction
Distance
Elevation

MAP FINDINGS

Site

Database(s)

EDR ID Number
EPA ID Number

CHEVRON STATION #9-4783 (Continued)

S104412120

Cleanup Flag: False
Created Date: 12/17/2002
Decode for AgencyID: Department of Environmental Quality
Decode for RegionID: Eastern Region
Category: Remedial Action
Action Code Flag: False
Action: Refer to LUST Program
Further Action: Not reported
Comments: Not reported

Action ID: 9437
Region: Eastern Region
Complete Date: 10/08/1998
Rank Value: 0
Cleanup Flag: False
Created Date: 12/17/2002
Decode for AgencyID: Department of Environmental Quality
Decode for RegionID: Eastern Region
Category: Listing Action
Action Code Flag: False
Action: Listing Review completed
Further Action: Not reported
Comments: Not reported

Action ID: 9449
Region: Eastern Region
Complete Date: 01/23/2002
Rank Value: 0
Cleanup Flag: False
Created Date: 12/17/2002
Decode for AgencyID: Department of Environmental Quality
Decode for RegionID: Eastern Region
Category: Listing Action
Action Code Flag: False
Action: Insufficient information to list
Further Action: Not reported
Comments: Not reported

Action ID: 9425
Region: Eastern Region
Complete Date: 10/08/1998
Rank Value: 0
Cleanup Flag: False
Created Date: 12/17/2002
Decode for AgencyID: Department of Environmental Quality
Decode for RegionID: Eastern Region
Category: Remedial Action
Action Code Flag: False
Action: SITE EVALUATION
Further Action: Not reported
Comments: Not reported

Action ID: 9424
Region: Headquarters
Complete Date: Not reported
Rank Value: 0
Cleanup Flag: False

Map ID
Direction
Distance
Elevation

MAP FINDINGS

Site

Database(s)

EDR ID Number
EPA ID Number

CHEVRON STATION #9-4783 (Continued)

S104412120

Created Date: 12/17/2002
Decode for AgencyID: Department of Environmental Quality
Decode for RegionID: Headquarters
Category: Administrative Action
Action Code Flag: False
Action: Site added to database
Further Action: Not reported
Comments: Not reported

Action ID: 9508
Region: Headquarters
Complete Date: 02/07/1994
Rank Value: 0
Cleanup Flag: False
Created Date: 12/17/2002
Decode for AgencyID: Department of Environmental Quality
Decode for RegionID: Headquarters
Category: Remedial Action
Action Code Flag: False
Action: Site Screening recommended (EV)
Further Action: Not reported
Comments: Not reported

Action ID: 9445
Region: Headquarters
Complete Date: Not reported
Rank Value: 0
Cleanup Flag: False
Created Date: 12/17/2002
Decode for AgencyID: Department of Environmental Quality
Decode for RegionID: Headquarters
Category: Listing Action
Action Code Flag: False
Action: Responsible party notified re 11/88 Inventory listing
Further Action: Not reported
Comments: Not reported

Action ID: 9484
Region: Eastern Region
Complete Date: 09/30/2004
Rank Value: Not reported
Cleanup Flag: False
Created Date: 01/14/2004
Decode for AgencyID: Department of Environmental Quality
Decode for RegionID: Eastern Region
Category: Remedial Action
Action Code Flag: False
Action: REMEDIAL INVESTIGATION
Further Action: 0
Comments: Not reported

Action ID: 9429
Region: Eastern Region
Complete Date: 10/17/2006
Rank Value: Not reported
Cleanup Flag: False
Created Date: 09/30/2004

Map ID
Direction
Distance
Elevation

MAP FINDINGS

Site

Database(s)

EDR ID Number
EPA ID Number

CHEVRON STATION #9-4783 (Continued)

S104412120

Decode for AgencyID: Department of Environmental Quality
Decode for RegionID: Eastern Region
Category: Remedial Action
Action Code Flag: False
Action: FEASIBILITY STUDY
Further Action: 0
Comments: Not reported

Action ID: 9409
Region: Eastern Region
Complete Date: 05/12/2004
Rank Value: Not reported
Cleanup Flag: False
Created Date: 09/01/2006
Decode for AgencyID: Department of Environmental Quality
Decode for RegionID: Eastern Region
Category: Remedial Action
Action Code Flag: False
Action: Beneficial Water Use Assessment
Further Action: 0
Comments: Not reported

Action ID: 9436
Region: Eastern Region
Complete Date: 05/12/2004
Rank Value: Not reported
Cleanup Flag: False
Created Date: 09/01/2006
Decode for AgencyID: Department of Environmental Quality
Decode for RegionID: Eastern Region
Category: Remedial Action
Action Code Flag: False
Action: Land-Use Assessment
Further Action: 0
Comments: Not reported

Action ID: 9494
Region: Eastern Region
Complete Date: 10/17/2006
Rank Value: Not reported
Cleanup Flag: False
Created Date: 10/19/2006
Decode for AgencyID: Department of Environmental Quality
Decode for RegionID: Eastern Region
Category: Remedial Action
Action Code Flag: False
Action: RECORD OF DECISION
Further Action: 0
Comments: Not reported

Action ID: 9469
Region: Eastern Region
Complete Date: 09/20/2011
Rank Value: Not reported
Cleanup Flag: False
Created Date: 10/19/2006
Decode for AgencyID: Department of Environmental Quality

Map ID
Direction
Distance
Elevation

MAP FINDINGS

Site

Database(s)

EDR ID Number
EPA ID Number

CHEVRON STATION #9-4783 (Continued)

S104412120

Decode for RegionID: Eastern Region
Category: Remedial Action
Action Code Flag: False
Action: REMEDIAL ACTION
Further Action: 0
Comments: Not reported

Action ID: 9417
Region: Eastern Region
Complete Date: 12/02/2011
Rank Value: Not reported
Cleanup Flag: False
Created Date: 12/02/2011
Decode for AgencyID: Department of Environmental Quality
Decode for RegionID: Eastern Region
Category: Listing Action
Action Code Flag: False
Action: Facility delisted from Confirmed Release List
Further Action: 0
Comments: Not reported

Action ID: 9418
Region: Eastern Region
Complete Date: 12/02/2011
Rank Value: Not reported
Cleanup Flag: False
Created Date: 12/02/2011
Decode for AgencyID: Department of Environmental Quality
Decode for RegionID: Eastern Region
Category: Listing Action
Action Code Flag: False
Action: Facility delisted from Inventory List
Further Action: 0
Comments: Not reported

Action ID: 9443
Region: Eastern Region
Complete Date: 12/02/2011
Rank Value: Not reported
Cleanup Flag: False
Created Date: 12/02/2011
Decode for AgencyID: Department of Environmental Quality
Decode for RegionID: Eastern Region
Category: Remedial Action
Action Code Flag: False
Action: NO FURTHER STATE ACTION REQUIRED
Further Action: 0
Comments: Not reported

Action ID: 9498
Region: Eastern Region
Complete Date: 01/23/2002
Rank Value: 0
Cleanup Flag: False
Created Date: 12/17/2002
Decode for AgencyID: Department of Environmental Quality
Decode for RegionID: Eastern Region

Map ID
Direction
Distance
Elevation

MAP FINDINGS

Site

Database(s)

EDR ID Number
EPA ID Number

CHEVRON STATION #9-4783 (Continued)

S104412120

Category: Listing Action
Action Code Flag: False
Action: Proposal for Confirmed Release List recommended
Further Action: Not reported
Comments: Not reported

Action ID: 9465
Region: Headquarters
Complete Date: 04/25/2002
Rank Value: 0
Cleanup Flag: False
Created Date: 12/17/2002
Decode for AgencyID: Department of Environmental Quality
Decode for RegionID: Headquarters

Category: Listing Action
Action Code Flag: False
Action: Facility proposed for Confirmed Release List
Further Action: Not reported
Comments: Not reported

Action ID: 9467
Region: Headquarters
Complete Date: 04/25/2002
Rank Value: 0
Cleanup Flag: False
Created Date: 12/17/2002
Decode for AgencyID: Department of Environmental Quality
Decode for RegionID: Headquarters

Category: Listing Action
Action Code Flag: False
Action: Facility proposed for Inventory
Further Action: Not reported
Comments: Not reported

Action ID: 9438
Region: Headquarters
Complete Date: 07/25/2002
Rank Value: 0
Cleanup Flag: False
Created Date: 12/17/2002
Decode for AgencyID: Department of Environmental Quality
Decode for RegionID: Headquarters

Category: Listing Action
Action Code Flag: False
Action: Facility placed on Confirmed Release List
Further Action: Not reported
Comments: Not reported

Action ID: 9439
Region: Headquarters
Complete Date: 07/25/2002
Rank Value: 0
Cleanup Flag: False
Created Date: 12/17/2002
Decode for AgencyID: Department of Environmental Quality
Decode for RegionID: Headquarters
Category: Listing Action

Map ID
Direction
Distance
Elevation

MAP FINDINGS

Site

Database(s)

EDR ID Number
EPA ID Number

CHEVRON STATION #9-4783 (Continued)

S104412120

Action Code Flag: False
Action: Facility placed on Inventory
Further Action: Not reported
Comments: Not reported

Action ID: 9469
Region: Eastern Region
Complete Date: 02/03/2003
Rank Value: 0
Cleanup Flag: False
Created Date: 12/17/2002
Decode for AgencyID: Department of Environmental Quality
Decode for RegionID: Eastern Region

Category: Remedial Action
Action Code Flag: False
Action: REMEDIAL ACTION
Further Action: 0
Comments: Not reported

Action ID: 9459
Region: Eastern Region
Complete Date: 06/16/2000
Rank Value: 0
Cleanup Flag: False
Created Date: 12/17/2002
Decode for AgencyID: Department of Environmental Quality
Decode for RegionID: Eastern Region

Category: Remedial Action
Action Code Flag: False
Action: PRELIMINARY ASSESSMENT EQUIVALENT
Further Action: Not reported
Comments: Not reported

Action ID: 9499
Region: Eastern Region
Complete Date: 01/23/2002
Rank Value: 0
Cleanup Flag: False
Created Date: 12/17/2002
Decode for AgencyID: Department of Environmental Quality
Decode for RegionID: Eastern Region

Category: Listing Action
Action Code Flag: False
Action: Proposal for Inventory recommended
Further Action: Not reported
Comments: Not reported

Operations:

Operation Id: 131839
Operation Status: Inactive
Common Name: Chevron Station
Yrs of Operation: 1966 to 1983
Comments: Gasoline service station.
Updated Date: 11/16/2000
Updated By: jdk
Decode for OpstatID: Inactive
Operations SIC Id: 195251
SIC Code: 5541

Map ID
 Direction
 Distance
 Elevation

MAP FINDINGS

Site

Database(s)

EDR ID Number
 EPA ID Number

CHEVRON STATION #9-4783 (Continued)

S104412120

Created By: Not reported
 Created Date: 12/17/2002

VCS:

Name: CHEVRON STATION #9-4783
 Address: 767 SW 4TH AVE.
 City,State,Zip: ONTARIO, OR 97914
 ECS Site ID: 526
 Facility Size: 0.83 acre
 Action: NO FURTHER STATE ACTION REQUIRED
 Start Date: 12/02/2011
 End Date: 12/02/2011
 Facility Status: Completed
 Program: VCP
 Latitude: 44.0241
 Longitude: -116.9727

OR BROWNFIELDS:

Name: CHEVRON STATION #9-4783
 Address: 767 SW 4TH AVE.
 City,State,Zip: ONTARIO, OR 97914
 Geolocation Id: 9275
 Status: NO FURTHER STATE ACTION REQUIRED
 Lat/Long: 44.0241 / -116.972

**AM190
 NNW
 1/4-1/2
 0.434 mi.
 2290 ft.**

**CHEVRON STATION #9-4783
 767 SW 4TH AVE
 ONTARIO, OR**

**RGA HWS S115332354
 N/A**

Site 4 of 4 in cluster AM

**Relative:
 Lower
 Actual:
 2152 ft.**

RGA HWS:	2012	CHEVRON STATION #9-4783	767 SW 4TH AVE
	2011	CHEVRON STATION #9-4783	767 SW 4TH AVE
	2010	CHEVRON STATION #9-4783	767 SW 4TH AVE
	2009	CHEVRON STATION #9-4783	767 SW 4TH AVE
	2008	CHEVRON STATION #9-4783	767 SW 4TH AVE
	2007	CHEVRON STATION #9-4783	767 SW 4TH AVE
	2006	CHEVRON STATION #9-4783	767 SW 4TH AVE
	2005	CHEVRON STATION #9-4783	767 SW 4TH AVE
	2004	CHEVRON STATION #9-4783	767 SW 4TH AVE
	2003	CHEVRON STATION #9-4783	767 SW 4TH AVE
	2002	CHEVRON STATION #9-4783	767 SW 4TH AVE
	2001	CHEVRON STATION #9-4783	767 SW 4TH AVE
	2000	CHEVRON STATION #9-4783	767 SW 4TH AVE

MAP FINDINGS

Map ID
Direction
Distance
Elevation

Site

Database(s)

EDR ID Number
EPA ID Number

AN191 NVPEC
ESE 1025 SE 2ND
1/4-1/2 ONTARIO, OR 97914
0.435 mi.
2297 ft. Site 1 of 4 in cluster AN

SPILLS 90 S112438635
N/A

Relative: Lower Spills:
Status: NOT REPORTED
Actual: 2153 ft. Contact Name: Not reported
Contact Phone: Not reported
Site ID: 1482
Secondary ID: Not reported
Cross Street: Not reported
County: MALHEUR
Longitude: -116960666
Latitude: 44017097
Elevation: 2150

AN192 NVPEC BULK STORAGE FACILITY
ESE 1025 SE 2ND ST
1/4-1/2 ONTARIO, OR 97914
0.435 mi.
2297 ft. Site 2 of 4 in cluster AN

ECSI 1006853764
CRL N/A
INST CONTROL
VCP
FINDS

Relative: Lower ECSI:
Name: NVPEC BULK STORAGE FACILITY
Actual: 2153 ft. Address: 1025 SE 2ND ST
City,State,Zip: ONTARIO, OR 97914
State ID Number: 2040
Brown ID: 0
Study Area: False
Region ID: 1
Legislative ID: 831
Investigation: Listed on the CRL/Inventory
FACA ID: 40541
Further Action: 0
Lat/Long (dms): 44 1 2.14 / -116 57 39.94
County Code: 23.00
Score Value: Not reported
Cerclis ID: Not reported
Township Coord.: 18.00
Township Zone: S
Range Coord: 47.00
Range Zone: E
Section Coord: 10
Qtr Section: Not reported
Tax Lots: 3300
Size: Not reported
NPL: False
Orphan: False
Updated By: DCROUSE
Update Date: 06/12/2007
Created Date: 04/24/1997
Decode For RegionID: Eastern Region
Decode For BrownID: Not reported
Decode For Furtheract: Not reported
Decode For Investstat: Listed on the CRL/Inventory
Decode For Legislative: Owner, operator or other party under agreement, order or consent
decreed under ORS 465.200 or 465.420
Alias Name: Farmers Supply Co-op Bulk Plant - Ontario

Map ID
Direction
Distance
Elevation

MAP FINDINGS

Site

Database(s)

EDR ID Number
EPA ID Number

NVPEC BULK STORAGE FACILITY (Continued)

1006853764

Hazardous Release:

Substance ID.: 121994
Haz Release ID: 381055
Qty Released: unknown
Date Released: 11/18/96
Update Date: 09/07/1997
Update By: Not reported
Substance Code: ECD222
Substance Name: PETROLEUM
Substance Abbrev.: Not reported
Substance Category ID: 8533
Substance Category: Petroleum Related Releases for OSPIRG Report
Category Level: Not reported
Created By: Not reported
Created Date: 12/17/2002
Substance Category ID: 8533
Substance Category: Petroleum Related Releases for OSPIRG Report
Category Level: Not reported
Created By: Not reported
Created Date: 12/17/2002
Sampling Result ID: 341079
Feature Id: Not reported
Hazard Release Id: 381055
Medium: 703
Substance Abbrev.: Not reported
Unit Code: Not reported
Observation: True
Owner Operator: True
Lab Data: False
Sample Depth: Not reported
Start Date: Not reported
End Date: Not reported
Min Concentration: Not reported
Max Concentration: Not reported
Sample Comment: Not reported
Last Update By: dmc
Update Date: 7/9/1997
Decode for MediumID: Soil
Sampling Result ID: 341312
Feature Id: Not reported
Hazard Release Id: 381055
Medium: 698
Substance Abbrev.: Not reported
Unit Code: Not reported
Observation: True
Owner Operator: True
Lab Data: False
Sample Depth: Not reported
Start Date: Not reported
End Date: Not reported
Min Concentration: Not reported
Max Concentration: Not reported
Sample Comment: Not reported
Last Update By: dmc
Update Date: 9/18/1997
Decode for MediumID: Groundwater

Map ID
Direction
Distance
Elevation

MAP FINDINGS

Site

Database(s)

EDR ID Number
EPA ID Number

NVPEC BULK STORAGE FACILITY (Continued)

1006853764

Substance ID.: 121608
Haz Release ID: 381233
Qty Released: unknown
Date Released: 11/18/96
Update Date: 09/18/1997
Update By: Not reported
Substance Code: 71-43-2
Substance Name: BENZENE
Substance Abbrev.: Not reported
Substance Category ID: 8502
Substance Category: Volatiles
Category Level: Not reported
Created By: Not reported
Created Date: 12/17/2002
Substance Category ID: 8502
Substance Category: Volatiles
Category Level: Not reported
Created By: Not reported
Created Date: 12/17/2002
Substance Alias ID: 319178
Sub Alias Name: BENZOL
Substance Alias ID: 319179
Sub Alias Name: COAL NAPHTHA
Substance Alias ID: 319180
Sub Alias Name: CYCLOHEXATRIENE
Substance Alias ID: 319181
Sub Alias Name: PHENE
Substance Alias ID: 319182
Sub Alias Name: PYROBENZOL
Sampling Result ID: 341313
Feature Id: Not reported
Hazard Release Id: 381233
Medium: 703
Substance Abbrev.: Not reported
Unit Code: Not reported
Observation: True
Owner Operator: True
Lab Data: False
Sample Depth: Not reported
Start Date: Not reported
End Date: Not reported
Min Concentration: Not reported
Max Concentration: Not reported
Sample Comment: Not reported
Last Update By: dmc
Update Date: 9/18/1997
Decode for MediumID: Soil
Sampling Result ID: 341314
Feature Id: Not reported
Hazard Release Id: 381233
Medium: 698
Substance Abbrev.: Not reported
Unit Code: Not reported
Observation: True
Owner Operator: True
Lab Data: False
Sample Depth: Not reported

Map ID
Direction
Distance
Elevation

MAP FINDINGS

Site

Database(s)

EDR ID Number
EPA ID Number

NVPEC BULK STORAGE FACILITY (Continued)

1006853764

Start Date: Not reported
End Date: Not reported
Min Concentration: Not reported
Max Concentration: Not reported
Sample Comment: Not reported
Last Update By: dmc
Update Date: 9/18/1997
Decode for MediumID: Groundwater

Narrative:

NARR ID: 5736817
NARR Code: Contamination
Created By: Not reported
Created Date: 12/17/2002
Updated By: Not reported
Updated Date: 12/17/2002
Decode for NarcdID: Contamination

NARR Comments: (11/2/00 JPD/VCS) The Former NVPEC Bulk Fuel Storage Facility is located at 1025 SE Second Street in Ontario, Oregon. Facilities at the site consist of a small administrative building, a drive-through fueling rack with above-ground hoses, and eight large above-ground fuel tanks. The fuel tanks are surrounded by a concrete block wall containment dike that is divided into three spill containment areas. Fuels currently stored at the facility include: unleaded regular gasoline, diesel, #1 fuel oil, low-sulfur diesel for off-highway use, unleaded premium gasoline, and aviation gasoline. The facility is fenced. Surrounding activity consists of light manufacturing to the south, warehousing to the west, residences to the north, and agricultural fields to the east. In November 1996, a diesel spill occurred within a concrete wall impoundment, releasing an estimated 1,000+ gallons.

NARR ID: 5736818
NARR Code: Data Sources
Created By: Not reported
Created Date: 12/17/2002
Updated By: Not reported
Updated Date: 12/17/2002
Decode for NarcdID: Data Sources

NARR Comments: DEQ Spill Report and correspondence. Ground water monitoring reports and removal action reports, Statewide Environmental Services, 1997-2000.

NARR ID: 5736819
NARR Code: Hazardous Substance/Waste Types
Created By: Not reported
Created Date: 12/17/2002
Updated By: Not reported
Updated Date: 12/17/2002
Decode for NarcdID: Hazardous Substance/Waste Types

NARR Comments: petroleum products, possibly diesel fuel

NARR ID: 5736820
NARR Code: Site Location
Created By: Not reported
Created Date: 12/17/2002
Updated By: Not reported
Updated Date: 12/17/2002

Map ID
Direction
Distance
Elevation

MAP FINDINGS

Site

Database(s)

EDR ID Number
EPA ID Number

NVPEC BULK STORAGE FACILITY (Continued)

1006853764

Decode for NarcdID: Site Location
NARR Comments: Additional T/R/S data: Also in section 36.

NARR ID: 5736821
NARR Code: Manner of Release
Created By: Not reported
Created Date: 12/17/2002
Updated By: Not reported
Updated Date: 12/17/2002
Decode for NarcdID: Manner of Release
NARR Comments: Fuel spill on 11/18/96.

NARR ID: 5736822
NARR Code: Remedial Action
Created By: Not reported
Created Date: 12/17/2002
Updated By: GWISTAR
Updated Date: 05/22/2003
Decode for NarcdID: Remedial Action
NARR Comments: (4/7/97 JPD/SAS) Site referred to SAS by DEQ's Spill Response Program. Removal conducted without DEQ oversight. SAS Information Request letter sent 4/7/97; response expected within 14 days of postmark. (9/11/97 JPD/SAS) Further action recommended due to release of petroleum compounds to soil and groundwater. (5/22/98 DMC/SAS) Voluntary Cleanup Intent to Participate form signed 4/27/98; site is on the VCS Waiting List. (11/00 JPD/VCS) INVESTIGATIVE AND REMEDIAL ACTIVITIES: November 1996: Rule Sales and Service, Inc. (Rule) of Caldwell, Idaho conducted the initial removal of contaminated soil down to a layer of hardpan approximately six feet below grade, and laterally to the limits of the containment dike. The excavation was lined with plastic, leak detection monitoring equipment was installed, and the area was backfilled with clean soil, before placing the tanks back in position. March 1997: Statewide Environmental Services of Newport, Oregon (Statewide), conducted an investigation of soil conditions outside the containment area. Field observations indicated that diesel had migrated beyond the containment area on the east side. It appeared that the diesel had encountered shallow groundwater and spread out laterally. There were also indications of additional releases outside the containment area. Statewide recommended a removal action. April 1997: Statewide directed a soil removal northeast of the tank impoundment area. Soil was excavated to a depth of approximately 7.5 feet below grade, where groundwater was encountered. Soil samples were collected from the sidewalls at the soil/water interface, and three water samples were collected. Three of the six soil samples contained detectable levels of diesel. No diesel-related contamination was detected in groundwater, but one of the three water samples contained BTEX constituents (presumed to be gasoline-related). December 1997: At DEQ's request, an Expanded Preliminary Assessment was conducted at the site. Six direct-push borings were installed to obtain groundwater samples for BTEX and PAH analyses. High BTEX concentrations were detected in boring GP-4, located downgradient from the fueling rack. PAH compounds were not detected. December 1998: Four monitoring wells were installed and developed. Subsequently, four quarters of groundwater sampling and flow direction mapping were completed. During the first quarterly monitoring round, free product was observed in monitoring well MW-2,

Map ID
Direction
Distance
Elevation

MAP FINDINGS

Site

Database(s)

EDR ID Number
EPA ID Number

NVPEC BULK STORAGE FACILITY (Continued)

1006853764

and sampling of this well was discontinued. A contractor was hired to periodically pump product from the well. Due to the presence of product in MW-2, DEQ was uncertain of the accuracy of water-level measurements from this well and the groundwater flow direction at the site. Additional monitoring wells were requested in locations north and northwest of the fueling island. February 2000: Statewide conducted additional soil excavation/removal in the vicinity of MW-2 and sampled groundwater from two borings north and northwest of the fueling rack. MW-2 was removed along with approximately 120 cubic yards of contaminated soil. Groundwater was encountered at about 9 feet below grade, and the soil was excavated to 12 feet below grade. A light sheen developed on water in the excavation. A total of 500 gallons of groundwater were pumped from the excavation. Confirmation soil samples were collected from the sidewalls at mid-level and at the groundwater interface. Soil at the groundwater interface contained TPH-G concentrations ranging from below detection to 285 mg/kg. Soil samples from above the water table had TPH-G concentrations ranging from 26.4 mg/kg to 1,650 mg/kg. Several soil samples had concentrations of TPH-G above DEQ's Underground Storage Tank soil matrix standards, which range between 40 and 130 mg/kg, depending on site conditions. CONCLUSIONS: DEQ recommends No Further Action (NFA) at this site based on the following information: 1. A majority of the soil contamination source area has been removed from the site. The residual contamination has moderate levels of petroleum-related compounds, and is located several feet below grade. There is no direct-contact exposure pathway except under site excavation/construction activities, which will be regulated through a deed restriction. 2. Groundwater contamination has not been detected at the site during a year of quarterly monitoring; therefore there is no groundwater exposure pathway. 3. The site is an operating bulk-fuel storage facility with no utility corridors other than the fuel lines connecting the tanks to the fueling rack. This should minimize excavation activities that could lead to direct contact with contaminants. 4. The one small building located on the site is constructed on a concrete slab, which should reduce the probability of vapor intrusions. A deed restriction will be placed on the property; it will require additional remediation if the land use changes or if new construction is proposed. The site is currently on the Confirmed Release List (CRL); due to the need for a deed restriction as an institutional control, the site must also be placed on the Inventory. The NFA determination is subject to a 30-day public comment period.

NARR ID: 5744953
NARR Code: Institutional Control
Created By: DCROUSE
Created Date: 04/28/2004
Updated By: DCROUSE
Updated Date: 04/28/2004
Decode for NARcdID: Institutional Control
NARR Comments: Periodic Review; deed restriction for residual soil contamination.

Site Control:
Site Control #: 192
Control Number: 5
Begin Date: 02/26/2001
End Date: Not reported
Frequency Of Review: 60

Map ID
Direction
Distance
Elevation

MAP FINDINGS

Site

Database(s)

EDR ID Number
EPA ID Number

NVPEC BULK STORAGE FACILITY (Continued)

1006853764

Last Reviewed By: D. Crouse, DEQ
Last Reviewed Date: 06/11/2004
Last Update By: GWISTAR
Last Updated Date: 12/29/2016
Site Comment: A deed restriction placed on the property requires additional remediation if the land use changes or if new construction is proposed, as a result of residual soil contamination.

Administrative Action:

Action ID: 9440
Region: Eastern Region
Complete Date: 08/12/1998
Rank Value: 0
Cleanup Flag: False
Created Date: 12/17/2002
Decode for AgencyID: Department of Environmental Quality
Decode for RegionID: Eastern Region
Category: Remedial Action
Action Code Flag: False
Action: Letter Agreement
Further Action: Not reported
Comments: Not reported

Action ID: 9520
Region: Eastern Region
Complete Date: 08/14/1998
Rank Value: 0
Cleanup Flag: False
Created Date: 12/17/2002
Decode for AgencyID: Department of Environmental Quality
Decode for RegionID: Eastern Region
Category: Remedial Action
Action Code Flag: False
Action: EXPANDED PRELIMINARY ASSESSMENT
Further Action: Not reported
Comments: Not reported

Action ID: 9484
Region: Eastern Region
Complete Date: 11/02/2000
Rank Value: 0
Cleanup Flag: False
Created Date: 12/17/2002
Decode for AgencyID: Department of Environmental Quality
Decode for RegionID: Eastern Region
Category: Remedial Action
Action Code Flag: False
Action: REMEDIAL INVESTIGATION
Further Action: Not reported
Comments: Not reported

Action ID: 9438
Region: Eastern Region
Complete Date: 02/03/1998
Rank Value: 0
Cleanup Flag: False
Created Date: 12/17/2002
Decode for AgencyID: Department of Environmental Quality

Map ID
Direction
Distance
Elevation

MAP FINDINGS

Site

Database(s)

EDR ID Number
EPA ID Number

NVPEC BULK STORAGE FACILITY (Continued)

1006853764

Decode for RegionID: Eastern Region
Category: Listing Action
Action Code Flag: False
Action: Facility placed on Confirmed Release List
Further Action: Not reported
Comments: Not reported

Action ID: 9519
Region: Eastern Region
Complete Date: 06/08/1998
Rank Value: 0
Cleanup Flag: False
Created Date: 12/17/2002
Decode for AgencyID: Department of Environmental Quality
Decode for RegionID: Eastern Region
Category: Remedial Action
Action Code Flag: False
Action: VCS Waiting List
Further Action: Not reported
Comments: Not reported

Action ID: 9442
Region: Eastern Region
Complete Date: 08/12/1998
Rank Value: 0
Cleanup Flag: False
Created Date: 12/17/2002
Decode for AgencyID: Department of Environmental Quality
Decode for RegionID: Eastern Region
Category: Remedial Action
Action Code Flag: False
Action: NEGOTIATIONS
Further Action: Not reported
Comments: Not reported

Action ID: 9510
Region: Eastern Region
Complete Date: 09/11/1997
Rank Value: 65
Cleanup Flag: False
Created Date: 12/17/2002
Decode for AgencyID: Department of Environmental Quality
Decode for RegionID: Eastern Region
Category: Remedial Action
Action Code Flag: False
Action: State Expanded Preliminary Assessment recommended (XPA)
Further Action: Medium
Comments: Not reported

Action ID: 9498
Region: Eastern Region
Complete Date: 09/11/1997
Rank Value: 0
Cleanup Flag: False
Created Date: 12/17/2002
Decode for AgencyID: Department of Environmental Quality
Decode for RegionID: Eastern Region

Map ID
Direction
Distance
Elevation

MAP FINDINGS

Site

Database(s)

EDR ID Number
EPA ID Number

NVPEC BULK STORAGE FACILITY (Continued)

1006853764

Category: Listing Action
Action Code Flag: False
Action: Proposal for Confirmed Release List recommended
Further Action: Not reported
Comments: Not reported

Action ID: 9465
Region: Eastern Region
Complete Date: 11/10/1997
Rank Value: 0
Cleanup Flag: False
Created Date: 12/17/2002
Decode for AgencyID: Department of Environmental Quality
Decode for RegionID: Eastern Region

Category: Listing Action
Action Code Flag: False
Action: Facility proposed for Confirmed Release List
Further Action: Not reported
Comments: Not reported

Action ID: 9424
Region: Eastern Region
Complete Date: Not reported
Rank Value: 0
Cleanup Flag: False
Created Date: 12/17/2002
Decode for AgencyID: Department of Environmental Quality
Decode for RegionID: Eastern Region
Category: Administrative Action
Action Code Flag: False
Action: Site added to database
Further Action: Not reported
Comments: Not reported

Action ID: 9425
Region: Eastern Region
Complete Date: 09/11/1997
Rank Value: 0
Cleanup Flag: False
Created Date: 12/17/2002
Decode for AgencyID: Department of Environmental Quality
Decode for RegionID: Eastern Region
Category: Remedial Action
Action Code Flag: False
Action: SITE EVALUATION
Further Action: Not reported
Comments: Not reported

Action ID: 9437
Region: Eastern Region
Complete Date: 04/07/1997
Rank Value: 0
Cleanup Flag: False
Created Date: 12/17/2002
Decode for AgencyID: Department of Environmental Quality
Decode for RegionID: Eastern Region
Category: Listing Action

Map ID
Direction
Distance
Elevation

MAP FINDINGS

Site

Database(s)

EDR ID Number
EPA ID Number

NVPEC BULK STORAGE FACILITY (Continued)

1006853764

Action Code Flag: False
Action: Listing Review completed
Further Action: Not reported
Comments: Not reported

Action ID: 9449
Region: Eastern Region
Complete Date: 09/11/1997
Rank Value: 0
Cleanup Flag: False
Created Date: 12/17/2002
Decode for AgencyID: Department of Environmental Quality
Decode for RegionID: Eastern Region
Category: Listing Action
Action Code Flag: False
Action: Insufficient information to list
Further Action: Not reported
Comments: Not reported

Action ID: 9521
Region: Eastern Region
Complete Date: 09/11/1997
Rank Value: Not reported
Cleanup Flag: False
Created Date: 05/22/2003
Decode for AgencyID: Department of Environmental Quality
Decode for RegionID: Eastern Region
Category: Remedial Action
Action Code Flag: False
Action: OPTN
Further Action: 0
Comments: Not reported

Action ID: 9466
Region: Eastern Region
Complete Date: 06/11/2004
Rank Value: Not reported
Cleanup Flag: False
Created Date: 04/30/2004
Decode for AgencyID: Department of Environmental Quality
Decode for RegionID: Eastern Region
Category: Remedial Action
Action Code Flag: False
Action: Periodic Review
Further Action: 0
Comments: Not reported

Action ID: 9467
Region: Eastern Region
Complete Date: 01/25/2001
Rank Value: 0
Cleanup Flag: False
Created Date: 12/17/2002
Decode for AgencyID: Department of Environmental Quality
Decode for RegionID: Eastern Region
Category: Listing Action
Action Code Flag: False

Map ID
Direction
Distance
Elevation

MAP FINDINGS

Site

Database(s)

EDR ID Number
EPA ID Number

NVPEC BULK STORAGE FACILITY (Continued)

1006853764

Action: Facility proposed for Inventory
Further Action: Not reported
Comments: Not reported

Action ID: 9439
Region: Eastern Region
Complete Date: 03/29/2001
Rank Value: 0
Cleanup Flag: False
Created Date: 12/17/2002
Decode for AgencyID: Department of Environmental Quality
Decode for RegionID: Eastern Region
Category: Listing Action
Action Code Flag: False

Action: Facility placed on Inventory
Further Action: Not reported
Comments: Not reported

Action ID: 9411
Region: Eastern Region
Complete Date: 02/26/2001
Rank Value: 0
Cleanup Flag: False
Created Date: 12/17/2002
Decode for AgencyID: Department of Environmental Quality
Decode for RegionID: Eastern Region
Category: Remedial Action
Action Code Flag: False

Action: No Further Action (Conditional)
Further Action: Not reported
Comments: Not reported

Action ID: 9434
Region: Eastern Region
Complete Date: Not reported
Rank Value: 0
Cleanup Flag: False
Created Date: 12/17/2002
Decode for AgencyID: Department of Environmental Quality
Decode for RegionID: Eastern Region
Category: Remedial Action
Action Code Flag: False

Action: Institutional Control
Further Action: Not reported
Comments: Not reported

Action ID: 9491
Region: Eastern Region
Complete Date: 11/30/1996
Rank Value: 0
Cleanup Flag: False
Created Date: 12/17/2002
Decode for AgencyID: Department of Environmental Quality
Decode for RegionID: Eastern Region
Category: Remedial Action
Action Code Flag: False
Action: REMOVAL

Map ID
Direction
Distance
Elevation

MAP FINDINGS

Site

Database(s)

EDR ID Number
EPA ID Number

NVPEC BULK STORAGE FACILITY (Continued)

1006853764

Further Action: Not reported
Comments: Not reported

Action ID: 9491
Region: Eastern Region
Complete Date: 04/30/1997
Rank Value: 0
Cleanup Flag: False
Created Date: 12/17/2002
Decode for AgencyID: Department of Environmental Quality
Decode for RegionID: Eastern Region
Category: Remedial Action
Action Code Flag: False
Action: REMOVAL
Further Action: Not reported
Comments: Not reported

Action ID: 9491
Region: Eastern Region
Complete Date: 02/29/2000
Rank Value: 0
Cleanup Flag: False
Created Date: 12/17/2002
Decode for AgencyID: Department of Environmental Quality
Decode for RegionID: Eastern Region
Category: Remedial Action
Action Code Flag: False
Action: REMOVAL
Further Action: Not reported
Comments: Not reported

Action ID: 9499
Region: Eastern Region
Complete Date: 11/02/2000
Rank Value: 0
Cleanup Flag: False
Created Date: 12/17/2002
Decode for AgencyID: Department of Environmental Quality
Decode for RegionID: Eastern Region
Category: Listing Action
Action Code Flag: False
Action: Proposal for Inventory recommended
Further Action: Not reported
Comments: Not reported

Operations:
Operation Id: 133310
Operation Status: Active
Common Name: NVPEC Bulk Storage Facility
Yrs of Operation: Unknown.
Comments: bulk fuel terminal
Updated Date: 07/09/1997
Updated By: dmc
Decode for OpstatID: Active
Operations SIC Id: 196483
SIC Code: 5171
Created By: Not reported
Created Date: 12/17/2002

Map ID
Direction
Distance
Elevation

MAP FINDINGS

Site

Database(s)

EDR ID Number
EPA ID Number

NVPEC BULK STORAGE FACILITY (Continued)

1006853764

CRL:

Name: NVPEC BULK STORAGE FACILITY
Address: 1025 SE 2ND ST
City,State,Zip: ONTARIO, OR 97914
Facility ID: 2040
Location ID: 40541
Status Code: LIS
Facility Status: No Further Action (Conditional)
Lat/Long: 44.0172 / -116.961

Institutional Control:

Name: NVPEC BULK STORAGE FACILITY
Address: 1025 SE 2ND ST
City,State,Zip: ONTARIO, OR 97914
Site Control Sequence #: 192
Site Id: 2040
Control Sequence #: 5
Begin Date: 02/26/2001
End Date: Not reported
Frequency Of Review: 60
Last Reviewed By: D. Crouse, DEQ
Last Review Date: 06/11/2004
Last Updated By: GWISTAR
Last Updated Date: 12/29/2016
Group Sequence #: 2
Control Code: USL
Control Description: Use Restriction Land
FK Type Code: 1
Group Code: PR
Group Description: Proprietary
Type Code: I
Type Description: Institutional
Comments: A deed restriction placed on the property requires additional remediation if the land use changes or if new construction is proposed, as a result of residual soil contamination.

VCS:

Name: NVPEC BULK STORAGE FACILITY
Address: 1025 SE 2ND ST
City,State,Zip: ONTARIO, OR 97914
ECS Site ID: 2040
Facility Size: Not reported
Action: No Further Action (Conditional)
Start Date: 11/02/2000
End Date: 02/26/2001
Facility Status: Completed
Program: VCS
Latitude: 44.0172
Longitude: -116.961

FINDS:

Registry ID: 110014159463
Facility URL: http://ofmpub.epa.gov/enviro/fii_query_detail.disp_program_facility?p_registry_id=110014159463

Map ID
 Direction
 Distance
 Elevation

MAP FINDINGS

Site

Database(s)

EDR ID Number
 EPA ID Number

NVPEC BULK STORAGE FACILITY (Continued)

1006853764

Environmental Interest/Information System:

OR-DEQ (Oregon - Department Of Environmental Quality) is a regulatory agency whose job is to protect the quality of Oregon's Environment. DEQ uses a combination of technical assistance, inspections and permitting to help public and private facilities and citizens understand and comply with state and federal environmental regulations.

[Click this hyperlink](#) while viewing on your computer to access additional FINDS: detail in the EDR Site Report.

AN193
ESE
1/4-1/2
0.435 mi.
2297 ft.

1025 SE 2ND ST
ONTARIO, OR 97914

SPILLS S118182705
N/A

Site 3 of 4 in cluster AN

Relative:
Lower
Actual:
2153 ft.

OR SPILLS:
 Name: Not reported
 Address: 1025 SE 2ND ST
 City,State,Zip: ONTARIO, OR 97914
 Facility ID: 1996-3205
 Incident Status: Archive
 Material: Not reported
 Quantity: Not reported
 Unit of Measure: Not reported
 Release Date: 11/18/1996
 Description: Release from bulk storage into containment area.
 Lat/Long: 44.0172 / -116.961
 Source: AST
 Media: Not reported
 Responsible Company: Not reported
 Responsible Address: Not reported
 Responsible City,St,Zip: Not reported

AN194
ESE
1/4-1/2
0.435 mi.
2297 ft.

NVPEC BULK STORAGE FACILITY
1025 SE 2ND ST
ONTARIO, OR

RGA HWS S115336036
N/A

Site 4 of 4 in cluster AN

Relative:
Lower
Actual:
2153 ft.

RGA HWS:	2012	NVPEC BULK STORAGE FACILITY	1025 SE 2ND ST
	2011	NVPEC BULK STORAGE FACILITY	1025 SE 2ND ST
	2010	NVPEC BULK STORAGE FACILITY	1025 SE 2ND ST
	2009	NVPEC BULK STORAGE FACILITY	1025 SE 2ND ST
	2008	NVPEC BULK STORAGE FACILITY	1025 SE 2ND ST
	2007	NVPEC BULK STORAGE FACILITY	1025 SE 2ND ST
	2006	NVPEC BULK STORAGE FACILITY	1025 SE 2ND ST
	2005	NVPEC BULK STORAGE FACILITY	1025 SE 2ND ST

Map ID
Direction
Distance
Elevation

MAP FINDINGS

Site

Database(s)

EDR ID Number
EPA ID Number

NVPEC BULK STORAGE FACILITY (Continued)

S115336036

2004	NVPEC BULK STORAGE FACILITY	1025 SE 2ND ST
2003	NVPEC BULK STORAGE FACILITY	1025 SE 2ND ST
2002	NVPEC BULK STORAGE FACILITY	1025 SE 2ND ST
2001	NVPEC BULK STORAGE FACILITY	1025 SE 2ND ST
2000	NVPEC BULK STORAGE FACILITY	1025 SE 2ND ST
1999	NVPEC BULK STORAGE FACILITY	1025 SE 2ND ST
1998	NVPEC BULK STORAGE FACILITY	1025 SE 2ND ST

AO195
NNE
1/4-1/2
0.449 mi.
2372 ft.

USPS ONTARIO FACILITY
88 SW 2ND AVE
ONTARIO, OR 97914

RCRA NonGen / NLR
FINDS
ECHO

1001224993
ORQ000000158

Site 1 of 4 in cluster AO

Relative:
Lower

RCRA NonGen / NLR:

Date form received by agency: 1998-01-29 00:00:00.0

Actual:
2153 ft.

Facility name: USPS ONTARIO FACILITY

Facility address: 88 SW 2ND AVE
ONTARIO, OR 97914

EPA ID: ORQ000000158

Mailing address: 11855 NE GLENN WIDING DRIVE
PORTLAND, OR 97220

Contact: LESLIE W FISH

Contact address: 11855 NE GLENN WIDING DRIVE
PORTLAND, OR 97220

Contact country: US

Contact telephone: 503-294-5799

Contact email: Not reported

EPA Region: 10

Classification: Non-Generator

Description: Handler: Non-Generators do not presently generate hazardous waste

Owner/Operator Summary:

Owner/operator name: US POSTAL SERVICE

Owner/operator address: 88 SW 2ND AVE
ONTARIO, OR 97914

Owner/operator country: US

Owner/operator telephone: Not reported

Owner/operator email: Not reported

Owner/operator fax: Not reported

Owner/operator extension: Not reported

Legal status: Federal

Owner/Operator Type: Owner

Owner/Op start date: 1998-01-29 00:00:00.

Owner/Op end date: Not reported

Owner/operator name: US POSTAL SERVICE

Owner/operator address: 88 SW 2ND AVE
ONTARIO, OR 97914

Owner/operator country: US

Owner/operator telephone: Not reported

Map ID
Direction
Distance
Elevation

MAP FINDINGS

Site

Database(s)

EDR ID Number
EPA ID Number

USPS ONTARIO FACILITY (Continued)

1001224993

Owner/operator email: Not reported
Owner/operator fax: Not reported
Owner/operator extension: Not reported
Legal status: Federal
Owner/Operator Type: Operator
Owner/Op start date: 1998-01-29 00:00:00.
Owner/Op end date: Not reported

Handler Activities Summary:

U.S. importer of hazardous waste: No
Mixed waste (haz. and radioactive): No
Recycler of hazardous waste: No
Transporter of hazardous waste: No
Treater, storer or disposer of HW: No
Underground injection activity: No
On-site burner exemption: No
Furnace exemption: No
Used oil fuel burner: No
Used oil processor: No
User oil refiner: No
Used oil fuel marketer to burner: No
Used oil Specification marketer: No
Used oil transfer facility: No
Used oil transporter: No

Historical Generators:

Date form received by agency: 1997-03-04 00:00:00.0
Site name: USPS ONTARIO FACILITY
Classification: Not a generator, verified

Date form received by agency: 1995-12-29 00:00:00.0
Site name: USPS ONTARIO FACILITY
Classification: Not a generator, verified

Date form received by agency: 1995-08-10 00:00:00.0
Site name: USPS ONTARIO FACILITY
Classification: Not a generator, verified

Hazardous Waste Summary:

. Waste code: NONE
. Waste name: None

Violation Status: No violations found

FINDS:

Registry ID: 110004808664
Facility URL: http://ofmpub.epa.gov/enviro/fii_query_detail.disp_program_facility?p_registry_id=110004808664

Environmental Interest/Information System:

RCRAInfo is a national information system that supports the Resource Conservation and Recovery Act (RCRA) program through the tracking of events and activities related to facilities that generate, transport, and treat, store, or dispose of hazardous waste. RCRAInfo allows RCRA program staff to track the notification, permit, compliance, and corrective action activities required under RCRA.

Map ID
 Direction
 Distance
 Elevation

MAP FINDINGS

Site

Database(s)

EDR ID Number
 EPA ID Number

USPS ONTARIO FACILITY (Continued)

1001224993

[Click this hyperlink](#) while viewing on your computer to access additional FINDS: detail in the EDR Site Report.

ECHO:

Envid:	1001224993
Registry ID:	110004808664
DFR URL:	http://echo.epa.gov/detailed-facility-report?fid=110004808664
Name:	USPS ONTARIO FACILITY
Address:	88 SW 2ND AVE
City,State,Zip:	ONTARIO, OR 97914

AP196
NE
1/4-1/2
0.453 mi.
2393 ft.

227 S OREGON ST
ONTARIO, OR 97914
Site 1 of 2 in cluster AP

OR HAZMAT S117037294
N/A

Relative:
Lower

HAZMAT:

Actual:
2153 ft.

Name:	Not reported
Address:	227 S OREGON ST
City,State,Zip:	ONTARIO, OR 97914
Responsible Party:	Not reported
RP Company:	Not reported
RP Address:	Not reported
RP City,St,Zip:	Not reported
Facility ID:	1400055
OERS Number:	Not reported
Dept Rsp:	Not reported
Narrative:	Not reported
Property Loss:	Not reported
Amount Released:	Not reported
Service County:	Not reported
Service Name:	ONTARIO F&R
Incident Type:	Not reported
Civilian Casualty Activity:	Not reported
Chemical Name:	Not reported
Hazmat Area Affected:	Not reported
Hazmat Area Evacuated:	Not reported
Hazmat Container Type:	Not reported
Hazmat Physical State Released:	Not reported
Hazmat Released Into:	Not reported
Hazmat Released Volume Units:	Not reported
Hazmat Released Weight Units:	Not reported
Hazmat Released From:	Not reported
Hazmat Area Affected Measurement:	Not reported
Hazmat No. of People Evacuated:	Not reported
Hazmat No of Buildings Evacuated:	Not reported
Incident Content Loss:	Not reported
Civilian Casualty Patient Disposition:	Not reported
Incident Mixed Use Property:	Not mixed use
Location Type:	Street address
Incident Aid Given Or Received:	None
Incident AID Received from FDID:	False
Incident Aided Department FDID:	Not reported
Person Involved Business Name:	Little Palamino
Person Involved First Name:	Not reported
Person Involved Last Name:	Not reported

Map ID
Direction
Distance
Elevation

MAP FINDINGS

Site

Database(s)

EDR ID Number
EPA ID Number

(Continued)

S117037294

Person Involved Type:	Occupant
Person Involved Phone Number:	541-889-8528
Person Involved Primary Language:	Not reported
Hazmat Evacuated Measurement:	Not reported
Hazmat Story of Release:	Not reported
Remark:	Called to scene of bar getting ready to close and noticed a burner on the gas stove had been left on and not lit. Burner next to one left on was lit and burning when it was noticed. Burner had been shut off when R-1 arrived. No problem found.
Incident District:	Not reported
Date Added:	Not reported
Unit:	Not reported
Agency Phone:	Not reported
Osfm Incident Report Number:	1400055
Dept. Responding:	Not reported
Person Making Report:	Not reported
Title:	Not reported
Agency:	Not reported
Phone:	Not reported
Date Of Incident:	04/05/2014
Call Time:	1:55
In Route:	Not reported
Arrival:	Not reported
Depart Scene:	Not reported
Back In Quarters:	Not reported
In Service:	Not reported
Dist Of Incident:	Not reported
Were State Resources Used?:	Not reported
Was Oers Notified?:	Not reported
Oers Number:	Not reported
Team Number:	Not reported
Agency Report Number:	Not reported
Unit:	Not reported
Highway:	Not reported
Mile Post:	Not reported
Scene Type:	Not reported
Area Type:	Not reported
Responsible Party(les):	Not reported
Company:	Not reported
Respcontact:	Not reported
Address:	Not reported
Resp City:	Not reported
Resp State:	Not reported
Resp ZipCode:	Not reported
Phone:	Not reported
Resp Phone2:	Not reported
Weather:	Not reported
Temperature:	Not reported
Wind Speed:	Not reported
Wind Direction:	Not reported
Were Haz Materials Released?:	Not reported
Operation Performed:	Not reported
Cause:	Not reported
Vehicle And Cargo:	Not reported
Fixed Property:	Not reported
Total Loss:	Not reported
Hazmat Population Density:	Not reported

Map ID
Direction
Distance
Elevation

MAP FINDINGS

Site

Database(s)

EDR ID Number
EPA ID Number

(Continued)

S117037294

HazMat Actions Taken - Description:	Not reported
Hazmat Factors Contributing To Release:	Not reported
Hazmat DOT Hazard Classification:	Not reported
Hazmat CAS Number:	Not reported
Hazardous Materials Release:	Not reported
Fire Incident Type:	Combustible/flammable gas/liquid condition, other
Property Use:	Food and beverage sales, grocery store
Latitude:	Not reported
Longitude:	Not reported
Hazmat Disposition:	Not reported
Name:	Not reported
Address:	227 S OREGON ST
City,State,Zip:	ONTARIO, OR 97914
Responsible Party:	Not reported
RP Company:	Not reported
RP Address:	Not reported
RP City,St,Zip:	Not reported
Facility ID:	1400055
OERS Number:	Not reported
Dept Rsp:	Not reported
Narrative:	Not reported
Property Loss:	Not reported
Amount Released:	Not reported
Service County:	Not reported
Service Name:	ONTARIO F&R
Incident Type:	Not reported
Civilian Casualty Activity:	Not reported
Chemical Name:	Not reported
Hazmat Area Affected:	Not reported
Hazmat Area Evacuated:	Not reported
Hazmat Container Type:	Not reported
Hazmat Physical State Released:	Not reported
Hazmat Released Into:	Not reported
Hazmat Released Volume Units:	Not reported
Hazmat Released Weight Units:	Not reported
Hazmat Released From:	Not reported
Hazmat Area Affected Measurement:	Not reported
Hazmat No. of People Evacuated:	Not reported
Hazmat No of Buildings Evacuated:	Not reported
Incident Content Loss:	Not reported
Civilian Casualty Patient Disposition:	Not reported
Incident Mixed Use Property:	Not mixed use
Location Type:	Street address
Incident Aid Given Or Received:	None
Incident AID Received from FDID:	False
Incident Aided Department FDID:	Not reported
Person Involved Business Name:	Little Palamino
Person Involved First Name:	Not reported
Person Involved Last Name:	Not reported
Person Involved Type:	Occupant
Person Involved Phone Number:	541-889-8528
Person Involved Primary Language:	Not reported
Hazmat Evacuated Measurement:	Not reported
Hazmat Story of Release:	Not reported
Remark:	Called to scene of bar getting ready to close and noticed a burner on the gas stove had been left on and not lit. Burner next to one left

Map ID
Direction
Distance
Elevation

MAP FINDINGS

Site

Database(s)

EDR ID Number
EPA ID Number

(Continued)

S117037294

on was lit and burning when it was noticed. Burner had been shut off when R-1 arrived. No problem found.

Incident District:	Not reported
Date Added:	Not reported
Unit:	Not reported
Agency Phone:	Not reported
Osfm Incident Report Number:	1400055
Dept. Responding:	Not reported
Person Making Report:	Not reported
Title:	Not reported
Agency:	Not reported
Phone:	Not reported
Date Of Incident:	04/05/2014
Call Time:	1:55
In Route:	Not reported
Arrival:	Not reported
Depart Scene:	Not reported
Back In Quarters:	Not reported
In Service:	Not reported
Dist Of Incident:	Not reported
Were State Resources Used?:	Not reported
Was Oers Notified?:	Not reported
Oers Number:	Not reported
Team Number:	Not reported
Agency Report Number:	Not reported
Unit:	Not reported
Highway:	Not reported
Mile Post:	Not reported
Scene Type:	Not reported
Area Type:	Not reported
Responsible Party(les):	Not reported
Company:	Not reported
Respcontact:	Not reported
Address:	Not reported
Resp City:	Not reported
Resp State:	Not reported
Resp ZipCode:	Not reported
Phone:	Not reported
Resp Phone2:	Not reported
Weather:	Not reported
Temperature:	Not reported
Wind Speed:	Not reported
Wind Direction:	Not reported
Were Haz Materials Released?:	Not reported
Operation Performed:	Not reported
Cause:	Not reported
Vehicle And Cargo:	Not reported
Fixed Property:	Not reported
Total Loss:	Not reported
Hazmat Population Density:	Not reported
HazMat Actions Taken - Description:	Not reported
Hazmat Factors Contributing To Release:	Not reported
Hazmat DOT Hazard Classification:	Not reported
Hazmat CAS Number:	Not reported
Hazardous Materials Release:	Not reported
Fire Incident Type:	Combustible/flammable gas/liquid condition, other
Property Use:	Food and beverage sales, grocery store

Map ID
Direction
Distance
Elevation

MAP FINDINGS

Site

Database(s)

EDR ID Number
EPA ID Number

(Continued)

S117037294

Latitude:	Not reported
Longitude:	Not reported
Hazmat Disposition:	Not reported
Name:	Not reported
Address:	227 S OREGON ST
City,State,Zip:	ONTARIO, OR 97914
Responsible Party:	Not reported
RP Company:	Not reported
RP Address:	Not reported
RP City,St,Zip:	Not reported
Facility ID:	1400055
OERS Number:	Not reported
Dept Rsp:	Not reported
Narrative:	Not reported
Property Loss:	Not reported
Amount Released:	Not reported
Service County:	Not reported
Service Name:	ONTARIO F&R
Incident Type:	Not reported
Civilian Casualty Activity:	Not reported
Chemical Name:	Not reported
Hazmat Area Affected:	Not reported
Hazmat Area Evacuated:	Not reported
Hazmat Container Type:	Not reported
Hazmat Physical State Released:	Not reported
Hazmat Released Into:	Not reported
Hazmat Released Volume Units:	Not reported
Hazmat Released Weight Units:	Not reported
Hazmat Released From:	Not reported
Hazmat Area Affected Measurement:	Not reported
Hazmat No. of People Evacuated:	Not reported
Hazmat No of Buildings Evacuated:	Not reported
Incident Content Loss:	Not reported
Civilian Casualty Patient Disposition:	Not reported
Incident Mixed Use Property:	Not mixed use
Location Type:	Street address
Incident Aid Given Or Received:	None
Incident AID Received from FDID:	False
Incident Aided Department FDID:	Not reported
Person Involved Business Name:	Little Palamino
Person Involved First Name:	Not reported
Person Involved Last Name:	Not reported
Person Involved Type:	Occupant
Person Involved Phone Number:	541-889-8528
Person Involved Primary Language:	Not reported
Hazmat Evacuated Measurement:	Not reported
Hazmat Story of Release:	Not reported
Remark:	Called to scene of bar getting ready to close and noticed a burner on the gas stove had been left on and not lit. Burner next to one left on was lit and burning when it was noticed. Burner had been shut off when R-1 arrived. No problem found.
Incident District:	Not reported
Date Added:	Not reported
Unit:	Not reported
Agency Phone:	Not reported
Osfm Incident Report Number:	1400055

Map ID
Direction
Distance
Elevation

MAP FINDINGS

Site

Database(s)

EDR ID Number
EPA ID Number

(Continued)

S117037294

Dept. Responding:	Not reported
Person Making Report:	Not reported
Title:	Not reported
Agency:	Not reported
Phone:	Not reported
Date Of Incident:	04/05/2014
Call Time:	1:55
In Route:	Not reported
Arrival:	Not reported
Depart Scene:	Not reported
Back In Quarters:	Not reported
In Service:	Not reported
Dist Of Incident:	Not reported
Were State Resources Used?:	Not reported
Was Oers Notified?:	Not reported
Oers Number:	Not reported
Team Number:	Not reported
Agency Report Number:	Not reported
Unit:	Not reported
Highway:	Not reported
Mile Post:	Not reported
Scene Type:	Not reported
Area Type:	Not reported
Responsible Party(ies):	Not reported
Company:	Not reported
Respcontact:	Not reported
Address:	Not reported
Resp City:	Not reported
Resp State:	Not reported
Resp ZipCode:	Not reported
Phone:	Not reported
Resp Phone2:	Not reported
Weather:	Not reported
Temperature:	Not reported
Wind Speed:	Not reported
Wind Direction:	Not reported
Were Haz Materials Released?:	Not reported
Operation Performed:	Not reported
Cause:	Not reported
Vehicle And Cargo:	Not reported
Fixed Property:	Not reported
Total Loss:	Not reported
Hazmat Population Density:	Not reported
HazMat Actions Taken - Description:	Not reported
Hazmat Factors Contributing To Release:	Not reported
Hazmat DOT Hazard Classification:	Not reported
Hazmat CAS Number:	Not reported
Hazardous Materials Release:	Not reported
Fire Incident Type:	Combustible/flammable gas/liquid condition, other
Property Use:	Food and beverage sales, grocery store
Latitude:	Not reported
Longitude:	Not reported
Hazmat Disposition:	Not reported

Map ID
Direction
Distance
Elevation

MAP FINDINGS

Site

Database(s)

EDR ID Number
EPA ID Number

AQ197
ESE
1/4-1/2
0.454 mi.
2395 ft.

RODEX SALES & SVC LLC
1077 SE 2ND ST
ONTARIO, OR 97914

Site 1 of 2 in cluster AQ

SSTS 1010570123
N/A

Relative:
Lower

SSTS:

Actual:
2153 ft.

Name: RODEX SALES & SVC LLC
Address: 1077 SE 2ND ST
City,State,Zip: ONTARIO, OR 97914
Report Year: 2010
Registration Number: 81219-OR-1

Pre 2016:

Registration Number: 81219-OR-1
Name: RODEX SALES & SVC LLC
Address: 1077 SE 2ND ST
Address 2: Not reported
Country Code: USA
Country: United States
Contact Name: BILL STOUT
Contact Title: CEO
Contact Telephone: 5418897775
Contact Email: Not reported
Product Name: RODEX 4000
Product Code: Not reported
EPA Product Registration Number: 081219-DV-00001
Product Type: 4 - Device
Product Classification: 51 - Devices
Product Use: Not reported
Market Type: USA
Product Unit of Measure: Not reported
Region: 10
Zero Production: Not reported
RUP: 2 - All Other Products

Registration Number: 81219-OR-1
Name: RODEX SALES & SVC LLC
Address: 1077 SE 2ND ST
Address 2: Not reported
Country Code: USA
Country: United States
Contact Name: BILL STOUT
Contact Title: CEO
Contact Telephone: 5418897775
Contact Email: Not reported
Product Name: RODEX 5000
Product Code: Not reported
EPA Product Registration Number: 081219-DV-00002
Product Type: 4 - Device
Product Classification: 51 - Devices
Product Use: Not reported
Market Type: USA and Foreign
Product Unit of Measure: Not reported
Region: 10
Zero Production: Not reported
RUP: 2 - All Other Products

Report Year: 2009

Map ID
Direction
Distance
Elevation

MAP FINDINGS

Site

Database(s)

EDR ID Number
EPA ID Number

RODEX SALES & SVC LLC (Continued)

1010570123

Registration Number: 081219-OR-001

Pre 2016:

Registration Number: 081219-OR-001
Name: RODEX SALES & SVC LLC
Address: 1077 SE 2ND ST
Address 2: Not reported
Country Code: Not reported
Country: Not reported
Contact Name: BILL STOUT CEO P: 541-889-7775
Contact Title: Not reported
Contact Telephone: Not reported
Contact Email: Not reported
Product Name: RODEX 5000
Product Code: Not reported
EPA Product Registration Number: 081219-DV-00002
Product Type: 4
Product Classification: 51
Product Use: Not reported
Market Type: 2
Product Unit of Measure: Not reported
Region: Not reported
Zero Production: No
RUP: 2

Registration Number: 081219-OR-001
Name: RODEX SALES & SVC LLC
Address: 1077 SE 2ND ST
Address 2: Not reported
Country Code: Not reported
Country: Not reported
Contact Name: BILL STOUT CEO P: 541-889-7775
Contact Title: Not reported
Contact Telephone: Not reported
Contact Email: Not reported
Product Name: RODEX 6000
Product Code: Not reported
EPA Product Registration Number: 081219-DV-00003
Product Type: 4
Product Classification: 51
Product Use: Not reported
Market Type: 1
Product Unit of Measure: Not reported
Region: Not reported
Zero Production: No
RUP: 2

Registration Number: 081219-OR-001
Name: RODEX SALES & SVC LLC
Address: 1077 SE 2ND ST
Address 2: Not reported
Country Code: Not reported
Country: Not reported
Contact Name: BILL STOUT CEO P: 541-889-7775
Contact Title: Not reported
Contact Telephone: Not reported
Contact Email: Not reported
Product Name: RODEX 4000

Map ID
Direction
Distance
Elevation

MAP FINDINGS

Site

Database(s)

EDR ID Number
EPA ID Number

RODEX SALES & SVC LLC (Continued)

1010570123

Product Code: Not reported
EPA Product Registration Number: 081219-DV-00001
Product Type: 4
Product Classification: 51
Product Use: Not reported
Market Type: 1
Product Unit of Measure: Not reported
Region: Not reported
Zero Production: No
RUP: 2

Report Year: 2006
Registration Number: 081219-OR-001

Pre 2016:

Registration Number: 081219-OR-001
Name: RODEX SALES & SVC LLC
Address: 1077 SE 2ND ST
Address 2: Not reported
Country Code: Not reported
Country: Not reported
Contact Name: Not reported
Contact Title: Not reported
Contact Telephone: Not reported
Contact Email: Not reported
Product Name: RODEX 4000 PLUS
Product Code: Not reported
EPA Product Registration Number: 081219-DV-00003
Product Type: DEVICE
Product Classification: DEVICE
Product Use: ALL OTHER PRODUCTS
Market Type: MARKETED IN & EXPORTED OUT UNITED STATES
Product Unit of Measure: Not reported
Region: Not reported
Zero Production: Not reported
RUP: Not reported

Registration Number: 081219-OR-001
Name: RODEX SALES & SVC LLC
Address: 1077 SE 2ND ST
Address 2: Not reported
Country Code: Not reported
Country: Not reported
Contact Name: Not reported
Contact Title: Not reported
Contact Telephone: Not reported
Contact Email: Not reported
Product Name: RODEX 5000 PLUS
Product Code: Not reported
EPA Product Registration Number: 081219-DV-00001
Product Type: DEVICE
Product Classification: DEVICE
Product Use: ALL OTHER PRODUCTS
Market Type: MARKETED IN & EXPORTED OUT UNITED STATES
Product Unit of Measure: Not reported
Region: Not reported
Zero Production: Not reported

Map ID
Direction
Distance
Elevation

MAP FINDINGS

Site

Database(s)

EDR ID Number
EPA ID Number

RODEX SALES & SVC LLC (Continued)

1010570123

RUP: Not reported

Registration Number: 081219-OR-001
Name: RODEX SALES & SVC LLC
Address: 1077 SE 2ND ST
Address 2: Not reported
Country Code: Not reported
Country: Not reported
Contact Name: Not reported
Contact Title: Not reported
Contact Telephone: Not reported
Contact Email: Not reported
Product Name: RODEX 6000
Product Code: Not reported
EPA Product Registration Number: 081219-DV-00002
Product Type: DEVICE
Product Classification: DEVICE
Product Use: ALL OTHER PRODUCTS
Market Type: MARKETED IN & EXPORTED OUT UNITED STATES
Product Unit of Measure: Not reported
Region: Not reported
Zero Production: Not reported
RUP: Not reported

Report Year: 2008
Registration Number: 081219-OR-001

Pre 2016:

Registration Number: 081219-OR-001
Name: RODEX SALES & SVC LLC
Address: 1077 SE 2ND ST
Address 2: Not reported
Country Code: Not reported
Country: Not reported
Contact Name: BILL STOUT CEO P: 541-889-7775
Contact Title: Not reported
Contact Telephone: Not reported
Contact Email: Not reported
Product Name: RODEX 4000
Product Code: Not reported
EPA Product Registration Number: 081219-DV-00001
Product Type: 4
Product Classification: 51
Product Use: Not reported
Market Type: 1
Product Unit of Measure: Not reported
Region: 10
Zero Production: No
RUP: 2

Registration Number: 081219-OR-001
Name: RODEX SALES & SVC LLC
Address: 1077 SE 2ND ST
Address 2: Not reported
Country Code: Not reported
Country: Not reported
Contact Name: BILL STOUT CEO P: 541-889-7775

Map ID
 Direction
 Distance
 Elevation

MAP FINDINGS

Site

Database(s)

EDR ID Number
 EPA ID Number

RODEX SALES & SVC LLC (Continued)

1010570123

Contact Title: Not reported
 Contact Telephone: Not reported
 Contact Email: Not reported
 Product Name: RODEX 5000
 Product Code: Not reported
 EPA Product Registration Number: 081219-DV-00002
 Product Type: 4
 Product Classification: 51
 Product Use: Not reported
 Market Type: 2
 Product Unit of Measure: Not reported
 Region: 10
 Zero Production: No
 RUP: 2

Registration Number: 081219-OR-001
 Name: RODEX SALES & SVC LLC
 Address: 1077 SE 2ND ST
 Address 2: Not reported
 Country Code: Not reported
 Country: Not reported
 Contact Name: BILL STOUT CEO P: 541-889-7775
 Contact Title: Not reported
 Contact Telephone: Not reported
 Contact Email: Not reported
 Product Name: RODEX 6000
 Product Code: Not reported
 EPA Product Registration Number: 081219-DV-00003
 Product Type: 4
 Product Classification: 51
 Product Use: Not reported
 Market Type: 2
 Product Unit of Measure: Not reported
 Region: 10
 Zero Production: No
 RUP: 2

AQ198
ESE
1/4-1/2
0.454 mi.
2395 ft.

ADVANCED MOULDING
1077 SE 2ND ST
ONTARIO, OR 97914

Site 2 of 2 in cluster AQ

RCRA NonGen / NLR
FINDS
ECHO

1001489660
ORQ000012369

Relative:
Lower
Actual:
2153 ft.

RCRA NonGen / NLR:
 Date form received by agency: 1999-05-10 00:00:00.0
 Facility name: ADVANCED MOULDING
 Facility address: 1077 SE 2ND ST
 ONTARIO, OR 97914
 EPA ID: ORQ000012369
 Contact: Not reported
 Contact address: Not reported
 Not reported
 Contact country: US
 Contact telephone: Not reported
 Contact email: Not reported
 EPA Region: 10
 Land type: Private

Map ID
Direction
Distance
Elevation

MAP FINDINGS

Site

Database(s)

EDR ID Number
EPA ID Number

ADVANCED MOULDING (Continued)

1001489660

Classification: Non-Generator
Description: Handler: Non-Generators do not presently generate hazardous waste

Owner/Operator Summary:

Owner/operator name: ADVANCED MOULDING
Owner/operator address: 1077 SE 2ND ST
ONTARIO, OR 97914
Owner/operator country: Not reported
Owner/operator telephone: 503-555-1212
Owner/operator email: Not reported
Owner/operator fax: Not reported
Owner/operator extension: Not reported
Legal status: Private
Owner/Operator Type: Owner
Owner/Op start date: Not reported
Owner/Op end date: Not reported

Handler Activities Summary:

U.S. importer of hazardous waste: No
Mixed waste (haz. and radioactive): No
Recycler of hazardous waste: No
Transporter of hazardous waste: No
Treater, storer or disposer of HW: No
Underground injection activity: No
On-site burner exemption: No
Furnace exemption: No
Used oil fuel burner: No
Used oil processor: No
User oil refiner: No
Used oil fuel marketer to burner: No
Used oil Specification marketer: No
Used oil transfer facility: No
Used oil transporter: No

Violation Status: No violations found

FINDS:

Registry ID: 110004818305
Facility URL: http://ofmpub.epa.gov/enviro/fii_query_detail.disp_program_facility?p_registry_id=110004818305

Environmental Interest/Information System:

RCRAInfo is a national information system that supports the Resource Conservation and Recovery Act (RCRA) program through the tracking of events and activities related to facilities that generate, transport, and treat, store, or dispose of hazardous waste. RCRAInfo allows RCRA program staff to track the notification, permit, compliance, and corrective action activities required under RCRA. SSTS (Section Seven Tracking System) evolved from the FIFRA and TSCA Enforcement System (FATES). SSTS tracks the registration of all pesticide-producing establishments and tracks annually the types and amounts of pesticides, active ingredients, and related devices that are produced, sold, or distributed each year.

[Click this hyperlink](#) while viewing on your computer to access additional FINDS: detail in the EDR Site Report.

Map ID
 Direction
 Distance
 Elevation

MAP FINDINGS

Site

Database(s)

EDR ID Number
 EPA ID Number

ADVANCED MOULDING (Continued)

1001489660

ECHO:
 Envid: 1001489660
 Registry ID: 110004818305
 DFR URL: <http://echo.epa.gov/detailed-facility-report?fid=110004818305>
 Name: ADVANCED MOULDING
 Address: 1077 SE 2ND ST
 City,State,Zip: ONTARIO, OR 97914

199
ENE
1/4-1/2
0.456 mi.
2407 ft.

537 SE 2ND ST
ONTARIO, OR 97914

OR HAZMAT S118452868
N/A

Relative:
Higher

Actual:
2154 ft.

HAZMAT:
 Name: Not reported
 Address: 537 SE 2ND ST
 City,State,Zip: ONTARIO, OR 97914
 Responsible Party: Not reported
 RP Company: Not reported
 RP Address: Not reported
 RP City,St,Zip: Not reported
 Facility ID: 1500187
 OERS Number: Not reported
 Dept Rsp: Not reported
 Narrative: Not reported
 Property Loss: Not reported
 Amount Released: Not reported
 Service County: Not reported
 Service Name: ONTARIO F&R
 Incident Type: Not reported
 Civilian Casualty Activity: Not reported
 Chemical Name: Not reported
 Hazmat Area Affected: Not reported
 Hazmat Area Evacuated: Not reported
 Hazmat Container Type: Not reported
 Hazmat Physical State Released: Not reported
 Hazmat Released Into: Not reported
 Hazmat Released Volume Units: Not reported
 Hazmat Released Weight Units: Not reported
 Hazmat Released From: Not reported
 Hazmat Area Affected Measurement: Not reported
 Hazmat No. of People Evacuated: Not reported
 Hazmat No of Buildings Evacuated: Not reported
 Incident Content Loss: Not reported
 Civilian Casualty Patient Disposition: Not reported
 Incident Mixed Use Property: Residential use
 Location Type: Street address
 Incident Aid Given Or Received: None
 Incident AID Received from FDID: False
 Incident Aided Department FDID: Not reported
 Person Involved Business Name: Not reported
 Person Involved First Name: Not reported
 Person Involved Last Name: Not reported
 Person Involved Type: Not reported
 Person Involved Phone Number: Not reported
 Person Involved Primary Language: Not reported

Map ID
Direction
Distance
Elevation

MAP FINDINGS

Site

Database(s)

EDR ID Number
EPA ID Number

(Continued)

S118452868

Hazmat Evacuated Measurement:	Not reported
Hazmat Story of Release:	Not reported
Remark:	157 called for possible release of natural gas or propane at above address. Arrived on scene and talked with occupant and she showed us the area of question of the apartment unit. 157 crew used a 4 gas monitor to check for changes in the air near the gas meter bank. The bank consisted of 6 meters, all were turned on and all seemed to be in good repair. No hissing or leaks were noted. There was a very faint smell of natural gas every 5 minutes above the 2nd meter in the bank. But the 4 gas meter was placed near that area and there were no reading changes. 157 was able to clear available. 157 made call to MCSO dispatch to notify Cascade natural gas of very small faint smell of natural gas. With no immediate threat noted.
Incident District:	Not reported
Date Added:	Not reported
Unit:	Not reported
Agency Phone:	Not reported
Osfm Incident Report Number:	1500187
Dept. Responding:	Not reported
Person Making Report:	Not reported
Title:	Not reported
Agency:	Not reported
Phone:	Not reported
Date Of Incident:	10/28/2015
Call Time:	0:39
In Route:	Not reported
Arrival:	Not reported
Depart Scene:	Not reported
Back In Quarters:	Not reported
In Service:	Not reported
Dist Of Incident:	Not reported
Were State Resources Used?:	Not reported
Was Oers Notified?:	Not reported
Oers Number:	Not reported
Team Number:	Not reported
Agency Report Number:	Not reported
Unit:	Not reported
Highway:	Not reported
Mile Post:	Not reported
Scene Type:	Not reported
Area Type:	Not reported
Responsible Party(ies):	Not reported
Company:	Not reported
Respcontact:	Not reported
Address:	Not reported
Resp City:	Not reported
Resp State:	Not reported
Resp ZipCode:	Not reported
Phone:	Not reported
Resp Phone2:	Not reported
Weather:	Not reported
Temperature:	Not reported
Wind Speed:	Not reported
Wind Direction:	Not reported
Were Haz Materials Released?:	Not reported
Operation Performed:	Not reported
Cause:	Not reported

Map ID
Direction
Distance
Elevation

MAP FINDINGS

Site

Database(s)

EDR ID Number
EPA ID Number

(Continued)

S118452868

Vehicle And Cargo:	Not reported
Fixed Property:	Not reported
Total Loss:	Not reported
Hazmat Population Density:	Not reported
HazMat Actions Taken - Description:	Not reported
Hazmat Factors Contributing To Release:	Not reported
Hazmat DOT Hazard Classification:	Not reported
Hazmat CAS Number:	Not reported
Hazardous Materials Release:	None
Fire Incident Type:	HazMat release investigation w/no HazMat
Property Use:	1 or 2 family dwelling
Latitude:	Not reported
Longitude:	Not reported
Hazmat Disposition:	Not reported
Name:	Not reported
Address:	537 SE 2ND ST
City,State,Zip:	ONTARIO, OR 97914
Responsble Party:	Not reported
RP Company:	Not reported
RP Address:	Not reported
RP City,St,Zip:	Not reported
Facility ID:	1500187
OERS Number:	Not reported
Dept Rsp:	Not reported
Narrative:	Not reported
Property Loss:	Not reported
Amount Released:	Not reported
Service County:	Not reported
Service Name:	ONTARIO F&R
Incident Type:	Not reported
Civilian Casualty Activity:	Not reported
Chemical Name:	Not reported
Hazmat Area Affected:	Not reported
Hazmat Area Evacuated:	Not reported
Hazmat Container Type:	Not reported
Hazmat Physical State Released:	Not reported
Hazmat Released Into:	Not reported
Hazmat Released Volume Units:	Not reported
Hazmat Released Weight Units:	Not reported
Hazmat Released From:	Not reported
Hazmat Area Affected Measurement:	Not reported
Hazmat No. of People Evacuated:	Not reported
Hazmat No of Buildings Evacuated:	Not reported
Incident Content Loss:	Not reported
Civilian Casualty Patient Disposition:	Not reported
Incident Mixed Use Property:	Residential use
Location Type:	Street address
Incident Aid Given Or Received:	None
Incident AID Received from FDID:	False
Incident Aided Department FDID:	Not reported
Person Involved Business Name:	Not reported
Person Involved First Name:	Not reported
Person Involved Last Name:	Not reported
Person Involved Type:	Not reported
Person Involved Phone Number:	Not reported
Person Involved Primary Language:	Not reported

Map ID
Direction
Distance
Elevation

MAP FINDINGS

Site

Database(s)

EDR ID Number
EPA ID Number

(Continued)

S118452868

Hazmat Evacuated Measurement:	Not reported
Hazmat Story of Release:	Not reported
Remark:	157 called for possible release of natural gas or propane at above address. Arrived on scene and talked with occupant and she showed us the area of question of the apartment unit. 157 crew used a 4 gas monitor to check for changes in the air near the gas meter bank. The bank consisted of 6 meters, all were turned on and all seemed to be in good repair. No hissing or leaks were noted. There was a very faint smell of natural gas every 5 minutes above the 2nd meter in the bank. But the 4 gas meter was placed near that area and there were no reading changes. 157 was able to clear available. 157 made call to MCSO dispatch to notify Cascade natural gas of very small faint smell of natural gas. With no immediate threat noted.
Incident District:	Not reported
Date Added:	Not reported
Unit:	Not reported
Agency Phone:	Not reported
Osfm Incident Report Number:	1500187
Dept. Responding:	Not reported
Person Making Report:	Not reported
Title:	Not reported
Agency:	Not reported
Phone:	Not reported
Date Of Incident:	10/28/2015
Call Time:	0:39
In Route:	Not reported
Arrival:	Not reported
Depart Scene:	Not reported
Back In Quarters:	Not reported
In Service:	Not reported
Dist Of Incident:	Not reported
Were State Resources Used?:	Not reported
Was Oers Notified?:	Not reported
Oers Number:	Not reported
Team Number:	Not reported
Agency Report Number:	Not reported
Unit:	Not reported
Highway:	Not reported
Mile Post:	Not reported
Scene Type:	Not reported
Area Type:	Not reported
Responsible Party(ies):	Not reported
Company:	Not reported
Respcontact:	Not reported
Address:	Not reported
Resp City:	Not reported
Resp State:	Not reported
Resp ZipCode:	Not reported
Phone:	Not reported
Resp Phone2:	Not reported
Weather:	Not reported
Temperature:	Not reported
Wind Speed:	Not reported
Wind Direction:	Not reported
Were Haz Materials Released?:	Not reported
Operation Performed:	Not reported
Cause:	Not reported

Map ID
Direction
Distance
Elevation

MAP FINDINGS

Site

Database(s)

EDR ID Number
EPA ID Number

(Continued)

S118452868

Vehicle And Cargo:	Not reported
Fixed Property:	Not reported
Total Loss:	Not reported
Hazmat Population Density:	Not reported
HazMat Actions Taken - Description:	Not reported
Hazmat Factors Contributing To Release:	Not reported
Hazmat DOT Hazard Classification:	Not reported
Hazmat CAS Number:	Not reported
Hazardous Materials Release:	None
Fire Incident Type:	HazMat release investigation w/no HazMat
Property Use:	1 or 2 family dwelling
Latitude:	Not reported
Longitude:	Not reported
Hazmat Disposition:	Not reported
Name:	Not reported
Address:	537 SE 2ND ST
City,State,Zip:	ONTARIO, OR 97914
Responsble Party:	Not reported
RP Company:	Not reported
RP Address:	Not reported
RP City,St,Zip:	Not reported
Facility ID:	1500187
OERS Number:	Not reported
Dept Rsp:	Not reported
Narrative:	Not reported
Property Loss:	Not reported
Amount Released:	Not reported
Service County:	Not reported
Service Name:	ONTARIO F&R
Incident Type:	Not reported
Civilian Casualty Activity:	Not reported
Chemical Name:	Not reported
Hazmat Area Affected:	Not reported
Hazmat Area Evacuated:	Not reported
Hazmat Container Type:	Not reported
Hazmat Physical State Released:	Not reported
Hazmat Released Into:	Not reported
Hazmat Released Volume Units:	Not reported
Hazmat Released Weight Units:	Not reported
Hazmat Released From:	Not reported
Hazmat Area Affected Measurement:	Not reported
Hazmat No. of People Evacuated:	Not reported
Hazmat No of Buildings Evacuated:	Not reported
Incident Content Loss:	Not reported
Civilian Casualty Patient Disposition:	Not reported
Incident Mixed Use Property:	Residential use
Location Type:	Street address
Incident Aid Given Or Received:	None
Incident AID Received from FDID:	False
Incident Aided Department FDID:	Not reported
Person Involved Business Name:	Not reported
Person Involved First Name:	Not reported
Person Involved Last Name:	Not reported
Person Involved Type:	Not reported
Person Involved Phone Number:	Not reported
Person Involved Primary Language:	Not reported

Map ID
Direction
Distance
Elevation

MAP FINDINGS

Site

Database(s)

EDR ID Number
EPA ID Number

(Continued)

S118452868

Hazmat Evacuated Measurement:	Not reported
Hazmat Story of Release:	Not reported
Remark:	157 called for possible release of natural gas or propane at above address. Arrived on scene and talked with occupant and she showed us the area of question of the apartment unit. 157 crew used a 4 gas monitor to check for changes in the air near the gas meter bank. The bank consisted of 6 meters, all were turned on and all seemed to be in good repair. No hissing or leaks were noted. There was a very faint smell of natural gas every 5 minutes above the 2nd meter in the bank. But the 4 gas meter was placed near that area and there were no reading changes. 157 was able to clear available. 157 made call to MCSO dispatch to notify Cascade natural gas of very small faint smell of natural gas. With no immediate threat noted.
Incident District:	Not reported
Date Added:	Not reported
Unit:	Not reported
Agency Phone:	Not reported
Osfm Incident Report Number:	1500187
Dept. Responding:	Not reported
Person Making Report:	Not reported
Title:	Not reported
Agency:	Not reported
Phone:	Not reported
Date Of Incident:	10/28/2015
Call Time:	0:39
In Route:	Not reported
Arrival:	Not reported
Depart Scene:	Not reported
Back In Quarters:	Not reported
In Service:	Not reported
Dist Of Incident:	Not reported
Were State Resources Used?:	Not reported
Was Oers Notified?:	Not reported
Oers Number:	Not reported
Team Number:	Not reported
Agency Report Number:	Not reported
Unit:	Not reported
Highway:	Not reported
Mile Post:	Not reported
Scene Type:	Not reported
Area Type:	Not reported
Responsible Party(ies):	Not reported
Company:	Not reported
Respcontact:	Not reported
Address:	Not reported
Resp City:	Not reported
Resp State:	Not reported
Resp ZipCode:	Not reported
Phone:	Not reported
Resp Phone2:	Not reported
Weather:	Not reported
Temperature:	Not reported
Wind Speed:	Not reported
Wind Direction:	Not reported
Were Haz Materials Released?:	Not reported
Operation Performed:	Not reported
Cause:	Not reported

Map ID
 Direction
 Distance
 Elevation

MAP FINDINGS

Site

Database(s)

EDR ID Number
 EPA ID Number

(Continued)

S118452868

Vehicle And Cargo:	Not reported
Fixed Property:	Not reported
Total Loss:	Not reported
Hazmat Population Density:	Not reported
HazMat Actions Taken - Description:	Not reported
Hazmat Factors Contributing To Release:	Not reported
Hazmat DOT Hazard Classification:	Not reported
Hazmat CAS Number:	Not reported
Hazardous Materials Release:	None
Fire Incident Type:	HazMat release investigation w/no HazMat
Property Use:	1 or 2 family dwelling
Latitude:	Not reported
Longitude:	Not reported
Hazmat Disposition:	Not reported

**AP200
 NE
 1/4-1/2
 0.460 mi.
 2427 ft.**

**S 207 OREGON ST
 ONTARIO, OR 97914
 Site 2 of 2 in cluster AP**

**OR HAZMAT S110638505
 N/A**

**Relative:
 Lower**

HAZMAT:

Name:	Not reported
Address:	S 207 OREGON ST
City,State,Zip:	ONTARIO, OR 97914
Responsible Party:	Not reported
RP Company:	Not reported
RP Address:	Not reported
RP City,St,Zip:	Not reported
Facility ID:	1000043
OERS Number:	Not reported
Dept Rsp:	Not reported
Narrative:	Not reported
Property Loss:	Not reported
Amount Released:	0
Service County:	Not reported
Service Name:	ONTARIO F&R
Incident Type:	Not reported
Civilian Casualty Activity:	Not reported
Chemical Name:	Natural gas
Hazmat Area Affected:	Blocks
Hazmat Area Evacuated:	Blocks
Hazmat Container Type:	Pipe or pipeline
Hazmat Physical State Released:	Gas
Hazmat Released Into:	Air
Hazmat Released Volume Units:	Gallons
Hazmat Released Weight Units:	Not reported
Hazmat Released From:	Outside of structure
Hazmat Area Affected Measurement:	1
Hazmat No. of People Evacuated:	12
Hazmat No of Buildings Evacuated:	1
Incident Content Loss:	Not reported
Civilian Casualty Patient Disposition:	Not reported
Incident Mixed Use Property:	Not reported
Location Type:	Street address
Incident Aid Given Or Received:	None
Incident AID Received from FDID:	Not reported
Incident Aided Department FDID:	Not reported

**Actual:
 2153 ft.**

Map ID
Direction
Distance
Elevation

MAP FINDINGS

Site

Database(s)

EDR ID Number
EPA ID Number

(Continued)

S110638505

Person Involved Business Name:	Not reported
Person Involved First Name:	Not reported
Person Involved Last Name:	Not reported
Person Involved Type:	Not reported
Person Involved Phone Number:	Not reported
Person Involved Primary Language:	Not reported
Hazmat Evacuated Measurement:	Not reported
Hazmat Story of Release:	1
Remark:	called to scene of gas leak. on scene, natural gas line broke off just below shut-off valve. wooden cone was driven into line to stop leak. Cascade Gas was notified and took over scene control. Repair was going to be done immediately.
Incident District:	Not reported
Date Added:	Not reported
Unit:	Not reported
Agency Phone:	Not reported
Osfm Incident Report Number:	1000043
Dept. Responding:	Not reported
Person Making Report:	Not reported
Title:	Not reported
Agency:	Not reported
Phone:	Not reported
Date Of Incident:	04/23/2010
Call Time:	Not reported
In Route:	Not reported
Arrival:	Not reported
Depart Scene:	Not reported
Back In Quarters:	Not reported
In Service:	Not reported
Dist Of Incident:	Not reported
Were State Resources Used?:	Not reported
Was Oers Notified?:	Not reported
Oers Number:	Not reported
Team Number:	Not reported
Agency Report Number:	Not reported
Unit:	Not reported
Highway:	Not reported
Mile Post:	Not reported
Scene Type:	Not reported
Area Type:	Not reported
Responsible Party(les):	Not reported
Company:	Not reported
Respcontact:	Not reported
Address:	Not reported
Resp City:	Not reported
Resp State:	Not reported
Resp ZipCode:	Not reported
Phone:	Not reported
Resp Phone2:	Not reported
Weather:	Not reported
Temperature:	Not reported
Wind Speed:	Not reported
Wind Direction:	Not reported
Were Haz Materials Released?:	Not reported
Operation Performed:	Not reported
Cause:	Container or containment failure
Vehicle And Cargo:	Not reported

Map ID
Direction
Distance
Elevation

MAP FINDINGS

Site

Database(s)

EDR ID Number
EPA ID Number

(Continued)

S110638505

Fixed Property: Not reported
Total Loss: Not reported
Hazmat Population Density: Urban center - Densely populated
HazMat Actions Taken - Description: Remove hazard or hazardous materials
Hazmat Factors Contributing To Release: Mechanical failure, malfunction, other
Hazmat DOT Hazard Classification: Not reported
Hazmat CAS Number: Not reported
Hazardous Materials Release: Not reported
Fire Incident Type: Gas leak (natural gas or LPG)
Property Use: Street or road in commercial area
Latitude: Not reported
Longitude: Not reported
Hazmat Disposition: Completed by fire service only

Name: Not reported
Address: S 207 OREGON ST
City,State,Zip: ONTARIO, OR 97914
Responsible Party: Not reported
RP Company: Not reported
RP Address: Not reported
RP City,St,Zip: Not reported
Facility ID: 1000043
OERS Number: Not reported
Dept Rsp: Not reported
Narrative: Not reported
Property Loss: Not reported
Amount Released: 0
Service County: Not reported
Service Name: ONTARIO F&R
Incident Type: Not reported
Civilian Casualty Activity: Not reported
Chemical Name: Natural gas
Hazmat Area Affected: Blocks
Hazmat Area Evacuated: Blocks
Hazmat Container Type: Pipe or pipeline
Hazmat Physical State Released: Gas
Hazmat Released Into: Air
Hazmat Released Volume Units: Gallons
Hazmat Released Weight Units: Not reported
Hazmat Released From: Outside of structure
Hazmat Area Affected Measurement: 1
Hazmat No. of People Evacuated: 12
Hazmat No of Buildings Evacuated: 1
Incident Content Loss: Not reported
Civilian Casualty Patient Disposition: Not reported
Incident Mixed Use Property: Not reported
Location Type: Street address
Incident Aid Given Or Received: None
Incident AID Received from FDID: Not reported
Incident Aided Department FDID: Not reported
Person Involved Business Name: Not reported
Person Involved First Name: Not reported
Person Involved Last Name: Not reported
Person Involved Type: Not reported
Person Involved Phone Number: Not reported
Person Involved Primary Language: Not reported
Hazmat Evacuated Measurement: Not reported

Map ID
Direction
Distance
Elevation

MAP FINDINGS

Site

Database(s)

EDR ID Number
EPA ID Number

(Continued)

S110638505

Hazmat Story of Release:	1
Remark:	called to scene of gas leak. on scene, natural gas line broke off just below shut-off valve. wooden cone was driven into line to stop leak. Cascade Gas was notified and took over scene control. Repair was going to be done immediately.
Incident District:	Not reported
Date Added:	Not reported
Unit:	Not reported
Agency Phone:	Not reported
Osfm Incident Report Number:	1000043
Dept. Responding:	Not reported
Person Making Report:	Not reported
Title:	Not reported
Agency:	Not reported
Phone:	Not reported
Date Of Incident:	04/23/2010
Call Time:	Not reported
In Route:	Not reported
Arrival:	Not reported
Depart Scene:	Not reported
Back In Quarters:	Not reported
In Service:	Not reported
Dist Of Incident:	Not reported
Were State Resources Used?:	Not reported
Was Oers Notified?:	Not reported
Oers Number:	Not reported
Team Number:	Not reported
Agency Report Number:	Not reported
Unit:	Not reported
Highway:	Not reported
Mile Post:	Not reported
Scene Type:	Not reported
Area Type:	Not reported
Responsible Party(ies):	Not reported
Company:	Not reported
Respcontact:	Not reported
Address:	Not reported
Resp City:	Not reported
Resp State:	Not reported
Resp ZipCode:	Not reported
Phone:	Not reported
Resp Phone2:	Not reported
Weather:	Not reported
Temperature:	Not reported
Wind Speed:	Not reported
Wind Direction:	Not reported
Were Haz Materials Released?:	Not reported
Operation Performed:	Not reported
Cause:	Container or containment failure
Vehicle And Cargo:	Not reported
Fixed Property:	Not reported
Total Loss:	Not reported
Hazmat Population Density:	Urban center - Densely populated
HazMat Actions Taken - Description:	Remove hazard or hazardous materials
Hazmat Factors Contributing To Release:	Mechanical failure, malfunction, other
Hazmat DOT Hazard Classification:	Not reported
Hazmat CAS Number:	Not reported

Map ID
Direction
Distance
Elevation

MAP FINDINGS

Site

Database(s)

EDR ID Number
EPA ID Number

(Continued)

S110638505

Hazardous Materials Release:	Not reported
Fire Incident Type:	Gas leak (natural gas or LPG)
Property Use:	Street or road in commercial area
Latitude:	Not reported
Longitude:	Not reported
Hazmat Disposition:	Completed by fire service only
Name:	Not reported
Address:	S 207 OREGON ST
City,State,Zip:	ONTARIO, OR 97914
Responsible Party:	Not reported
RP Company:	Not reported
RP Address:	Not reported
RP City,St,Zip:	Not reported
Facility ID:	1000043
OERS Number:	Not reported
Dept Rsp:	Not reported
Narrative:	Not reported
Property Loss:	Not reported
Amount Released:	0
Service County:	Not reported
Service Name:	ONTARIO F&R
Incident Type:	Not reported
Civilian Casualty Activity:	Not reported
Chemical Name:	Natural gas
Hazmat Area Affected:	Blocks
Hazmat Area Evacuated:	Blocks
Hazmat Container Type:	Pipe or pipeline
Hazmat Physical State Released:	Gas
Hazmat Released Into:	Air
Hazmat Released Volume Units:	Gallons
Hazmat Released Weight Units:	Not reported
Hazmat Released From:	Outside of structure
Hazmat Area Affected Measurement:	1
Hazmat No. of People Evacuated:	12
Hazmat No of Buildings Evacuated:	1
Incident Content Loss:	Not reported
Civilian Casualty Patient Disposition:	Not reported
Incident Mixed Use Property:	Not reported
Location Type:	Street address
Incident Aid Given Or Received:	None
Incident AID Received from FDID:	Not reported
Incident Aided Department FDID:	Not reported
Person Involved Business Name:	Not reported
Person Involved First Name:	Not reported
Person Involved Last Name:	Not reported
Person Involved Type:	Not reported
Person Involved Phone Number:	Not reported
Person Involved Primary Language:	Not reported
Hazmat Evacuated Measurement:	Not reported
Hazmat Story of Release:	1
Remark:	called to scene of gas leak. on scene, natural gas line broke off just below shut-off valve. wooden cone was driven into line to stop leak. Cascade Gas was notified and took over scene control. Repair was going to be done immediately.
Incident District:	Not reported
Date Added:	Not reported

Map ID
Direction
Distance
Elevation

MAP FINDINGS

Site

Database(s)

EDR ID Number
EPA ID Number

(Continued)

S110638505

Unit:	Not reported
Agency Phone:	Not reported
Osfm Incident Report Number:	1000043
Dept. Responding:	Not reported
Person Making Report:	Not reported
Title:	Not reported
Agency:	Not reported
Phone:	Not reported
Date Of Incident:	04/23/2010
Call Time:	Not reported
In Route:	Not reported
Arrival:	Not reported
Depart Scene:	Not reported
Back In Quarters:	Not reported
In Service:	Not reported
Dist Of Incident:	Not reported
Were State Resources Used?:	Not reported
Was Oers Notified?:	Not reported
Oers Number:	Not reported
Team Number:	Not reported
Agency Report Number:	Not reported
Unit:	Not reported
Highway:	Not reported
Mile Post:	Not reported
Scene Type:	Not reported
Area Type:	Not reported
Responsible Party(ies):	Not reported
Company:	Not reported
Respcontact:	Not reported
Address:	Not reported
Resp City:	Not reported
Resp State:	Not reported
Resp ZipCode:	Not reported
Phone:	Not reported
Resp Phone2:	Not reported
Weather:	Not reported
Temperature:	Not reported
Wind Speed:	Not reported
Wind Direction:	Not reported
Were Haz Materials Released?:	Not reported
Operation Performed:	Not reported
Cause:	Container or containment failure
Vehicle And Cargo:	Not reported
Fixed Property:	Not reported
Total Loss:	Not reported
Hazmat Population Density:	Urban center - Densely populated
HazMat Actions Taken - Description:	Remove hazard or hazardous materials
Hazmat Factors Contributing To Release:	Mechanical failure, malfunction, other
Hazmat DOT Hazard Classification:	Not reported
Hazmat CAS Number:	Not reported
Hazardous Materials Release:	Not reported
Fire Incident Type:	Gas leak (natural gas or LPG)
Property Use:	Street or road in commercial area
Latitude:	Not reported
Longitude:	Not reported
Hazmat Disposition:	Completed by fire service only

Map ID
Direction
Distance
Elevation

MAP FINDINGS

Site

Database(s) EDR ID Number
EPA ID Number

201
South
1/4-1/2
0.461 mi.
2435 ft.

1851 NW 4TH ST.
ONTARIO, OR

ERNS 8717047
N/A

Relative:
Higher
Actual:
2163 ft.

ERNS 1987-1989:
NRC Report #: 00017047
Envid: 8717047
Spill Date: 19870707
Spill Time: 1245
EPA Region: 10
EPA Region 2: Not reported
County: MALHEUR
Spill Address 1: Not reported
Spill City: ONTARIO
Spill State: OR
Spill Zip: Not reported
Number of Fatalities: 0
Number of Injured: 0
Number of Evacuees: 0
Damage Dollar Amount: 0.00
Initial Report: True
Updated Report: True
Damage: False
EPA Notified: True
Air: False
Land: True
Water: False
Groundwater: False
Facility: False
Other: False
Notes: 1 FT SQ.
Transport Related: False
Equipment Failure: True
Operator Error: False
Natural Phenomenon: False
Dumping: False
Other: False
Unknown: False
Cause Code: Not reported
Source: Not reported
Mode: Not reported
SRC: E
Report Number: Not reported
C.G. Unit: Not reported
Type of Agency: Not reported
Responding Agency: Not reported
EPA Report Number: 0229
DC: 19950428
Discharger ID: 17047
Discharger DUNS: Not reported
Discharger: IDAHO POWER
Discharger Affiliation: Not reported
Discharger Address: 2001 E. AMITY
Discharger County: Not reported
Discharger City: BOISE
Discharger State: ID
Discharger Zip: 83709

Map ID
 Direction
 Distance
 Elevation

MAP FINDINGS

Site

Database(s)

EDR ID Number
 EPA ID Number

(Continued)

8717047

CID1:	1924
Material Spilled 1:	PCCB OIL CONC. UNKNOWN
CC1:	PCB
Spill Total Quantity 1:	2.00
Units 1:	GAL
In Water 1:	0.00
Units in Water 1:	Not reported
Quantity Lbs 1:	25.00
CAS 1:	1267411
DOT Number 1:	UN2315
CID2:	Not reported
Material Spilled 2:	Not reported
CC2:	Not reported
Spill Total Quantity 2:	Not reported
Units 2:	Not reported
In Water 2:	Not reported
Units in Water 2:	Not reported
Quantity Lbs 2:	Not reported
CAS 2:	Not reported
DOT Number 2:	Not reported
CID3:	Not reported
Material Spilled 3:	Not reported
CC3:	Not reported
Spill Total Quantity 3:	Not reported
Units 3:	Not reported
In Water 3:	Not reported
Units in Water 3:	Not reported
Quantity Lbs 3:	Not reported
CAS 3:	Not reported
DOT Number 3:	Not reported
Description:	ASSUMED TANK FAILURE
Site Location:	1851 NW 4TH ST.
Action:	CLEANED-UP, EXCAVATION & SAMPLED STORED IN CONTAMINATED STORAGE AREA.
Comments:	TRANSFORMER, PAD MOUNT.

AR202 **LAND VIEW FERTILIZER, INC.**
SE **1401 SE 1ST ST**
1/4-1/2 **ONTARIO, OR 97914**
0.466 mi.
2460 ft. **Site 1 of 12 in cluster AR**

SSTS **1005432371**
N/A

Relative:	SSTS:	
Lower	Name:	LAND VIEW FERTILIZER, INC.
Actual:	Address:	1401 SE 1ST ST
2153 ft.	City,State,Zip:	ONTARIO, OR 97914
	Report Year:	2004
	Registration Number:	059931OR001
	Pre 2016:	
	Registration Number:	059931OR001
	Name:	LAND VIEW FERTILIZER, INC.
	Address:	1401 SE 1ST ST
	Address 2:	Not reported
	Country Code:	Not reported
	Country:	Not reported
	Contact Name:	Not reported
	Contact Title:	Not reported
	Contact Telephone:	Not reported

Map ID
Direction
Distance
Elevation

MAP FINDINGS

Site

Database(s)

EDR ID Number
EPA ID Number

LAND VIEW FERTILIZER, INC. (Continued)

1005432371

Contact Email: Not reported
Product Name: GRAMOXONE MAX
Product Code: 1
EPA Product Registration Number: 100010001074
Product Type: 3
Product Classification: 04
Product Use: 1
Market Type: 1
Product Unit of Measure: Not reported
Region: Not reported
Zero Production: Not reported
RUP: Not reported

Registration Number: 059931OR001
Name: LAND VIEW FERTILIZER, INC.
Address: 1401 SE 1ST ST
Address 2: Not reported
Country Code: Not reported
Country: Not reported
Contact Name: Not reported
Contact Title: Not reported
Contact Telephone: Not reported
Contact Email: Not reported
Product Name: ROUNDUP ULTRA MAX RT
Product Code: 1
EPA Product Registration Number: 100052400512
Product Type: 3
Product Classification: 04
Product Use: 2
Market Type: 1
Product Unit of Measure: Not reported
Region: Not reported
Zero Production: Not reported
RUP: Not reported

Registration Number: 059931OR001
Name: LAND VIEW FERTILIZER, INC.
Address: 1401 SE 1ST ST
Address 2: Not reported
Country Code: Not reported
Country: Not reported
Contact Name: Not reported
Contact Title: Not reported
Contact Telephone: Not reported
Contact Email: Not reported
Product Name: SECTOGON_42
Product Code: 1
EPA Product Registration Number: 106184200006
Product Type: 3
Product Classification: 16
Product Use: 2
Market Type: 1
Product Unit of Measure: Not reported
Region: Not reported
Zero Production: Not reported
RUP: Not reported

Map ID
Direction
Distance
Elevation

MAP FINDINGS

Site

Database(s)

EDR ID Number
EPA ID Number

LAND VIEW FERTILIZER, INC. (Continued)

1005432371

Report Year: 2001
Registration Number: 059931OR001

Pre 2016:
Registration Number: 059931OR001
Name: LAND VIEW FERTILIZER, INC.
Address: 1401 SE 1ST ST
Address 2: Not reported
Country Code: Not reported
Country: Not reported
Contact Name: Not reported
Contact Title: Not reported
Contact Telephone: Not reported
Contact Email: Not reported
Product Name: ROUNDUP ULTRA RT
Product Code: 1
EPA Product Registration Number: 00052400475
Product Type: 3
Product Classification: 04
Product Use: 2
Market Type: 1
Product Unit of Measure: Not reported
Region: 10
Zero Production: Not reported
RUP: Not reported

Report Year: 2003
Registration Number: 059931OR001

Pre 2016:
Registration Number: 059931OR001
Name: LAND VIEW FERTILIZER, INC.
Address: 1401 SE 1ST ST
Address 2: Not reported
Country Code: Not reported
Country: Not reported
Contact Name: Not reported
Contact Title: Not reported
Contact Telephone: Not reported
Contact Email: Not reported
Product Name: K-PAM
Product Code: 1
EPA Product Registration Number: 00548100483
Product Type: 3
Product Classification: 16
Product Use: 1
Market Type: 1
Product Unit of Measure: Not reported
Region: 10
Zero Production: Not reported
RUP: Not reported

Registration Number: 059931OR001
Name: LAND VIEW FERTILIZER, INC.
Address: 1401 SE 1ST ST
Address 2: Not reported
Country Code: Not reported

Map ID
Direction
Distance
Elevation

MAP FINDINGS

Site

Database(s)

EDR ID Number
EPA ID Number

LAND VIEW FERTILIZER, INC. (Continued)

1005432371

Country:	Not reported
Contact Name:	Not reported
Contact Title:	Not reported
Contact Telephone:	Not reported
Contact Email:	Not reported
Product Name:	ROUNDUP ULTRA MAX RT
Product Code:	1
EPA Product Registration Number:	00052400512
Product Type:	3
Product Classification:	04
Product Use:	2
Market Type:	1
Product Unit of Measure:	Not reported
Region:	10
Zero Production:	Not reported
RUP:	Not reported
Registration Number:	059931OR001
Name:	LAND VIEW FERTILIZER, INC.
Address:	1401 SE 1ST ST
Address 2:	Not reported
Country Code:	Not reported
Country:	Not reported
Contact Name:	Not reported
Contact Title:	Not reported
Contact Telephone:	Not reported
Contact Email:	Not reported
Product Name:	SECTOGON_42
Product Code:	1
EPA Product Registration Number:	06184200006
Product Type:	3
Product Classification:	16
Product Use:	2
Market Type:	1
Product Unit of Measure:	Not reported
Region:	10
Zero Production:	Not reported
RUP:	Not reported
Registration Number:	059931OR001
Name:	LAND VIEW FERTILIZER, INC.
Address:	1401 SE 1ST ST
Address 2:	Not reported
Country Code:	Not reported
Country:	Not reported
Contact Name:	Not reported
Contact Title:	Not reported
Contact Telephone:	Not reported
Contact Email:	Not reported
Product Name:	SULFURIC ACID DESICCANT
Product Code:	1
EPA Product Registration Number:	05755900001
Product Type:	3
Product Classification:	08
Product Use:	1
Market Type:	1
Product Unit of Measure:	Not reported

Map ID
Direction
Distance
Elevation

MAP FINDINGS

Site

Database(s)

EDR ID Number
EPA ID Number

LAND VIEW FERTILIZER, INC. (Continued)

1005432371

Region: 10
Zero Production: Not reported
RUP: Not reported

Report Year: 1997
Registration Number: 059931OR 001

Pre 2016:
Registration Number: 059931OR 001
Name: LAND VIEW FERTILIZER, INC.
Address: 1401 SE 1ST ST
Address 2: Not reported
Country Code: Not reported
Country: Not reported
Contact Name: Not reported
Contact Title: Not reported
Contact Telephone: Not reported
Contact Email: Not reported
Product Name: ROUNDUP ULTRA RT
Product Code: 1
EPA Product Registration Number: 00052400475
Product Type: 2
Product Classification: 30
Product Use: 4
Market Type: 1
Product Unit of Measure: G
Region: Not reported
Zero Production: Not reported
RUP: Not reported

Report Year: 1999
Registration Number: 059931OR 001

Pre 2016:
Registration Number: 059931OR 001
Name: LAND VIEW FERTILIZER, INC.
Address: 1401 SE 1ST ST
Address 2: Not reported
Country Code: Not reported
Country: Not reported
Contact Name: Not reported
Contact Title: Not reported
Contact Telephone: Not reported
Contact Email: Not reported
Product Name: ROUNDUP ULTRA RT
Product Code: 1
EPA Product Registration Number: 00052400475
Product Type: 3
Product Classification: 04
Product Use: 2
Market Type: 1
Product Unit of Measure: Not reported
Region: Not reported
Zero Production: Not reported
RUP: Not reported

Map ID
Direction
Distance
Elevation

MAP FINDINGS

Site

Database(s)

EDR ID Number
EPA ID Number

LAND VIEW FERTILIZER, INC. (Continued)

1005432371

Registration Number: 059931OR 001
Name: LAND VIEW FERTILIZER, INC.
Address: 1401 SE 1ST ST
Address 2: Not reported
Country Code: Not reported
Country: Not reported
Contact Name: Not reported
Contact Title: Not reported
Contact Telephone: Not reported
Contact Email: Not reported
Product Name: SECTAGON 42
Product Code: 1
EPA Product Registration Number: 06184200006
Product Type: 3
Product Classification: 16
Product Use: 1
Market Type: 1
Product Unit of Measure: Not reported
Region: Not reported
Zero Production: Not reported
RUP: Not reported

Report Year: 2005
Registration Number: 059931OR001

Pre 2016:

Registration Number: 059931OR001
Name: LAND VIEW FERTILIZER, INC.
Address: 1401 SE 1ST ST
Address 2: Not reported
Country Code: Not reported
Country: Not reported
Contact Name: Not reported
Contact Title: Not reported
Contact Telephone: Not reported
Contact Email: Not reported
Product Name: ROUNDUP ORIGINAL MAX BULK
Product Code: 1
EPA Product Registration Number: 00052400539
Product Type: 3
Product Classification: 04
Product Use: 2
Market Type: 1
Product Unit of Measure: Not reported
Region: Not reported
Zero Production: Not reported
RUP: Not reported

Report Year: 1996
Registration Number: 059931OR 001

Pre 2016:

Registration Number: 059931OR 001
Name: LAND VIEW FERTILIZER, INC.
Address: 1401 SE 1ST ST
Address 2: Not reported

Map ID
Direction
Distance
Elevation

MAP FINDINGS

Site

Database(s)

EDR ID Number
EPA ID Number

LAND VIEW FERTILIZER, INC. (Continued)

1005432371

Country Code: Not reported
Country: Not reported
Contact Name: Not reported
Contact Title: Not reported
Contact Telephone: Not reported
Contact Email: Not reported
Product Name: ROUND-UP RT
Product Code: 1
EPA Product Registration Number: 00052400308
Product Type: 2
Product Classification: 30
Product Use: 4
Market Type: 1
Product Unit of Measure: G
Region: Not reported
Zero Production: Not reported
RUP: Not reported

Report Year: 2002
Registration Number: 059931OR001

Pre 2016:

Registration Number: 059931OR001
Name: LAND VIEW FERTILIZER, INC.
Address: 1401 SE 1ST ST
Address 2: Not reported
Country Code: Not reported
Country: Not reported
Contact Name: Not reported
Contact Title: Not reported
Contact Telephone: Not reported
Contact Email: Not reported
Product Name: ROUNDUP ULTRA RT
Product Code: 1
EPA Product Registration Number: 00052400475
Product Type: 3
Product Classification: 04
Product Use: 2
Market Type: 1
Product Unit of Measure: Not reported
Region: 10
Zero Production: Not reported
RUP: Not reported

Registration Number: 059931OR001
Name: LAND VIEW FERTILIZER, INC.
Address: 1401 SE 1ST ST
Address 2: Not reported
Country Code: Not reported
Country: Not reported
Contact Name: Not reported
Contact Title: Not reported
Contact Telephone: Not reported
Contact Email: Not reported
Product Name: SECTOGON_42
Product Code: 1
EPA Product Registration Number: 06184200006

Map ID
Direction
Distance
Elevation

MAP FINDINGS

Site

Database(s)

EDR ID Number
EPA ID Number

LAND VIEW FERTILIZER, INC. (Continued)

1005432371

Product Type: 3
Product Classification: 16
Product Use: 2
Market Type: 1
Product Unit of Measure: Not reported
Region: 10
Zero Production: Not reported
RUP: Not reported

Registration Number: 059931OR001
Name: LAND VIEW FERTILIZER, INC.
Address: 1401 SE 1ST ST
Address 2: Not reported
Country Code: Not reported
Country: Not reported
Contact Name: Not reported
Contact Title: Not reported
Contact Telephone: Not reported
Contact Email: Not reported
Product Name: ROUNDUP ULTRA MAX RT
Product Code: 1
EPA Product Registration Number: 00052400512
Product Type: 3
Product Classification: 04
Product Use: 2
Market Type: 1
Product Unit of Measure: Not reported
Region: 10
Zero Production: Not reported
RUP: Not reported

Report Year: Not reported
Registration Number: 059931OR 001

Report Year: 2000
Registration Number: 059931OR 001

Pre 2016:

Registration Number: 059931OR 001
Name: LAND VIEW FERTILIZER, INC.
Address: 1401 SE 1ST ST
Address 2: Not reported
Country Code: Not reported
Country: Not reported
Contact Name: Not reported
Contact Title: Not reported
Contact Telephone: Not reported
Contact Email: Not reported
Product Name: ROUNDUP ULTRA RT
Product Code: 1
EPA Product Registration Number: 00052400475
Product Type: 3
Product Classification: 04
Product Use: 2
Market Type: 1
Product Unit of Measure: Not reported
Region: Not reported

Map ID
 Direction
 Distance
 Elevation

MAP FINDINGS

Site

Database(s)

EDR ID Number
 EPA ID Number

LAND VIEW FERTILIZER, INC. (Continued)

1005432371

Zero Production: Not reported
 RUP: Not reported

**AR203
 SE
 1/4-1/2
 0.466 mi.
 2460 ft.**

**UNION FERTILIZER, INC.
 1401 SE FIRST ST
 ONTARIO, OR 97914
 Site 2 of 12 in cluster AR**

**SSTS 1005438612
 N/A**

**Relative:
 Lower
 Actual:
 2153 ft.**

SSTS:
 Name: UNION FERTILIZER, INC.
 Address: 1401 SE FIRST ST
 City,State,Zip: ONTARIO, OR 97914
 Report Year: 1992
 Registration Number: 061229OR 001

Pre 2016:
 Registration Number: 061229OR 001
 Name: UNION FERTILIZER, INC.
 Address: 1401 SE FIRST ST
 Address 2: Not reported
 Country Code: Not reported
 Country: Not reported
 Contact Name: Not reported
 Contact Title: Not reported
 Contact Telephone: Not reported
 Contact Email: Not reported
 Product Name: ROUND-UP RT
 Product Code: 1
 EPA Product Registration Number: 00052400308
 Product Type: 3
 Product Classification: 04
 Product Use: 2
 Market Type: 1
 Product Unit of Measure: Not reported
 Region: Not reported
 Zero Production: Not reported
 RUP: Not reported

Report Year: 1991
 Registration Number: 061229OR 001

Pre 2016:
 Registration Number: 061229OR 001
 Name: UNION FERTILIZER, INC.
 Address: 1401 SE FIRST ST
 Address 2: Not reported
 Country Code: Not reported
 Country: Not reported
 Contact Name: Not reported
 Contact Title: Not reported
 Contact Telephone: Not reported
 Contact Email: Not reported
 Product Name: /
 Product Code: 1
 EPA Product Registration Number: 00052400308
 Product Type: 3

Map ID
Direction
Distance
Elevation

MAP FINDINGS

Site

Database(s)

EDR ID Number
EPA ID Number

UNION FERTILIZER, INC. (Continued)

1005438612

Product Classification: 04
Product Use: 2
Market Type: 1
Product Unit of Measure: Not reported
Region: Not reported
Zero Production: Not reported
RUP: Not reported

**AR204
SE
1/4-1/2
0.466 mi.
2460 ft.**

**LAND VIEW INC
1401 SE 1ST ST SE
ONTARIO, OR 97914
Site 3 of 12 in cluster AR**

**ECSI 1002998030
AST N/A
HSIS**

**Relative:
Lower**

ECSI:
Name: CHEVRON CHEMICAL CO. - ONTARIO
Address: 1401 SE 1ST ST.
City,State,Zip: ONTARIO, OR 97914
State ID Number: 3977
Brown ID: 0
Study Area: False
Region ID: 1
Legislative ID: 0
Investigation: Suspect
FACA ID: 2410
Further Action: 256
Lat/Long (dms): 44 0 51.80 / -116 57 51.50
County Code: 23.00
Score Value: Not reported
Cerclis ID: Not reported
Township Coord.: 18.00
Township Zone: S
Range Coord: 47.00
Range Zone: E
Section Coord: 10
Qtr Section: CB
Tax Lots: Not reported
Size: Not reported
NPL: False
Orphan: False
Updated By: GWISTAR
Update Date: 07/14/2014
Created Date: 09/19/2003
Decode For RegionID: Eastern Region
Decode For BrownID: Not reported
Decode For Furtheract: High
Decode For Investstat: Suspect
Decode For Legislative: Not reported
Alias Name: Union Fertilizer Inc.

**Actual:
2153 ft.**

Narrative:

NARR ID: 5744198
NARR Code: Contamination
Created By: DCROUSE
Created Date: 09/19/2003
Updated By: DCROUSE
Updated Date: 09/19/2003

Map ID
Direction
Distance
Elevation

MAP FINDINGS

Site

Database(s)

EDR ID Number
EPA ID Number

LAND VIEW INC (Continued)

1002998030

Decode for NarcdID: Contamination
NARR Comments: (9/19/03 DMC/SAS) Site added to database for tracking as an active chemical/fertilizer facility.

NARR ID: 5744199
NARR Code: Data Sources
Created By: DCROUSE
Created Date: 09/19/2003
Updated By: DCROUSE
Updated Date: 09/19/2003
Decode for NarcdID: Data Sources
NARR Comments: 1. Oregon Department of Water Resources GRID database. 2. DEQ's UST database.

NARR ID: 5744200
NARR Code: Remedial Action
Created By: DCROUSE
Created Date: 09/19/2003
Updated By: DCROUSE
Updated Date: 09/19/2003
Decode for NarcdID: Remedial Action
NARR Comments: (9/19/03 DMC/SAS) Site screening recommended.

Administrative Action:

Action ID: 9424
Region: Not reported
Complete Date: 09/19/2003
Rank Value: Not reported
Cleanup Flag: False
Created Date: 09/19/2003
Decode for AgencyID: Department of Environmental Quality
Decode for RegionID: Not reported
Category: Administrative Action
Action Code Flag: False
Action: Site added to database
Further Action: Not reported
Comments: Not reported

Action ID: 9508
Region: Eastern Region
Complete Date: 09/19/2003
Rank Value: Not reported
Cleanup Flag: False
Created Date: 09/19/2003
Decode for AgencyID: Department of Environmental Quality
Decode for RegionID: Eastern Region
Category: Remedial Action
Action Code Flag: False
Action: Site Screening recommended (EV)
Further Action: High
Comments: Not reported

Operations:

Operation Id: 134822
Operation Status: Active
Common Name: Chevron Chemical Co.
Yrs of Operation: 1991 to present (circa).
Comments: Active chemical/fertilizer facility; dates of operation need to be

Map ID
Direction
Distance
Elevation

MAP FINDINGS

Site

Database(s)

EDR ID Number
EPA ID Number

LAND VIEW INC (Continued)

1002998030

verified.
Updated Date: 09/19/2003
Updated By: DCROUSE
Decode for OpstatID: Active
Operations SIC Id: 198274
SIC Code: 5169
Created By: DCROUSE
Created Date: 09/19/2003

AST:

Name: LAND VIEW INC
Address: 1401 SE 1ST ST SE
City,State,Zip: ONTARIO, OR 97914
Facility Id: 16450
Hazardous Substance: FERTILIZER 0-0-12
Reporting Quantities: Not reported
Quantity Units: Not reported
Physical State: Not reported
Storage 1: Above ground tank
County: MALHEUR
Owner-Operator Name: ROY
Direct Site Phone: 5418892147
Report Class: Annual(Revision)
Report Year: 2018
Is Poisonous Gas: No
Is Poisonous Material: No
Is Biological Hazard: No
Is Radioactive Material: No
Is Explosive: No
Status: Not reported

Name: LAND VIEW INC
Address: 1401 SE 1ST ST SE
City,State,Zip: ONTARIO, OR 97914
Facility Id: 16450
Hazardous Substance: FERTILIZER 0-52-0
Reporting Quantities: Not reported
Quantity Units: Not reported
Physical State: Not reported
Storage 1: Above ground tank
County: MALHEUR
Owner-Operator Name: ROY
Direct Site Phone: 5418892147
Report Class: Annual(Revision)
Report Year: 2018
Is Poisonous Gas: No
Is Poisonous Material: No
Is Biological Hazard: No
Is Radioactive Material: No
Is Explosive: No
Status: Not reported

Name: LAND VIEW INC
Address: 1401 SE 1ST ST SE
City,State,Zip: ONTARIO, OR 97914
Facility Id: 16450
Hazardous Substance: FERTILIZER 10-34-0 AND 11-37-00

Map ID
Direction
Distance
Elevation

MAP FINDINGS

Site

Database(s)

EDR ID Number
EPA ID Number

LAND VIEW INC (Continued)

1002998030

Reporting Quantities: Not reported
Quantity Units: Not reported
Physical State: Not reported
Storage 1: Above ground tank
County: MALHEUR
Owner-Operator Name: ROY
Direct Site Phone: 5418892147
Report Class: Annual(Revision)
Report Year: 2018
Is Poisonous Gas: No
Is Poisonous Material: No
Is Biological Hazard: No
Is Radioactive Material: No
Is Explosive: No
Status: Not reported

Name: LAND VIEW INC
Address: 1401 SE 1ST ST SE
City,State,Zip: ONTARIO, OR 97914
Facility Id: 16450
Hazardous Substance: FERTILIZER 12-0-0-26S
Reporting Quantities: Not reported
Quantity Units: Not reported
Physical State: Not reported
Storage 1: Above ground tank
County: MALHEUR
Owner-Operator Name: ROY
Direct Site Phone: 5418892147
Report Class: Annual(Revision)
Report Year: 2018
Is Poisonous Gas: No
Is Poisonous Material: No
Is Biological Hazard: No
Is Radioactive Material: No
Is Explosive: No
Status: Not reported

Name: LAND VIEW INC
Address: 1401 SE 1ST ST SE
City,State,Zip: ONTARIO, OR 97914
Facility Id: 16450
Hazardous Substance: FERTILIZER 26-0-0-6
Reporting Quantities: Not reported
Quantity Units: Not reported
Physical State: Not reported
Storage 1: Above ground tank
County: MALHEUR
Owner-Operator Name: ROY
Direct Site Phone: 5418892147
Report Class: Annual(Revision)
Report Year: 2018
Is Poisonous Gas: No
Is Poisonous Material: No
Is Biological Hazard: No
Is Radioactive Material: No
Is Explosive: No
Status: Not reported

Map ID
Direction
Distance
Elevation

MAP FINDINGS

Site

Database(s)

EDR ID Number
EPA ID Number

LAND VIEW INC (Continued)

1002998030

Name: LAND VIEW INC
Address: 1401 SE 1ST ST SE
City,State,Zip: ONTARIO, OR 97914
Facility Id: 16450
Hazardous Substance: FERTILIZER 3-30-0-4
Reporting Quantities: Not reported
Quantity Units: Not reported
Physical State: Not reported
Storage 1: Above ground tank
County: MALHEUR
Owner-Operator Name: ROY
Direct Site Phone: 5418892147
Report Class: Annual(Revision)
Report Year: 2018
Is Poisonous Gas: No
Is Poisonous Material: No
Is Biological Hazard: No
Is Radioactive Material: No
Is Explosive: No
Status: Not reported

Name: LAND VIEW INC
Address: 1401 SE 1ST ST SE
City,State,Zip: ONTARIO, OR 97914
Facility Id: 16450
Hazardous Substance: FERTILIZER 32-0-0/28-0-0 NITROGEN
Reporting Quantities: Not reported
Quantity Units: Not reported
Physical State: Not reported
Storage 1: Above ground tank
County: MALHEUR
Owner-Operator Name: ROY
Direct Site Phone: 5418892147
Report Class: Annual(Revision)
Report Year: 2018
Is Poisonous Gas: No
Is Poisonous Material: No
Is Biological Hazard: No
Is Radioactive Material: No
Is Explosive: No
Status: Not reported

Name: LAND VIEW INC
Address: 1401 SE 1ST ST SE
City,State,Zip: ONTARIO, OR 97914
Facility Id: 16450
Hazardous Substance: SULFURIC ACID 93%
Reporting Quantities: Not reported
Quantity Units: Not reported
Physical State: Not reported
Storage 1: Above ground tank
County: MALHEUR
Owner-Operator Name: ROY
Direct Site Phone: 5418892147
Report Class: Annual(Revision)
Report Year: 2018
Is Poisonous Gas: No

Map ID
Direction
Distance
Elevation

MAP FINDINGS

Site

Database(s)

EDR ID Number
EPA ID Number

LAND VIEW INC (Continued)

1002998030

Is Poisonous Material: No
Is Biological Hazard: No
Is Radioactive Material: No
Is Explosive: No
Status: Not reported

HSIS:

Name: LAND VIEW INC
Address: 1401 SE 1ST ST SE, BLDG
City,State,Zip: ONTARIO, OR 97914
Facility ID: 016450
Department Or Division Of Company: Not reported
Chemical Is Extremely Hazardous Substance (EHS): Not reported
Contains 112R: Not reported
Facility Has Written Emergency Plan: Not reported
NAICS Code 1: Not reported
NAICS Desc 1: Not reported
NAICS Code 2: Not reported
NAICS Desc 2: Not reported
Manager Name: Not reported
Business Phone: Not reported
Mailing Address: Not reported
Mailing City: Not reported
Mailing State: Not reported
Mailing Zip: Not reported
No. of Employees: Not reported
Day Phone: Not reported
Placard: Not reported
Fire Dept Code: Not reported
FD: ONTARIO RFPD #7-302
Sprinkler System: Not reported
Emergency Contact: Not reported
Emergency Procedure: Not reported
Business Type: Not reported
Facility Type: Private
Department: ONTARIO FACILITY
Status: ACTIVE
Latitude: 44.0143
Longitude: -116.964
Status TRI: Active
Status RMP: Active
Status PSM: Active
Status CR2K: Inactive
Status 302: Inactive
Owner Name: ROY YOUNG
Last Reported ID: 36744
Case Number: N/A
Chemical Name: FERTILIZER 0-0-60
EHS Name: Not reported
Is Pure: No
Is Mix: Yes
Is EHS: Not reported
Mixture Component: Not reported
Maximum Daily Amount Code: 40
Maximum Daily Amount Unit: lbs
Chemical Added Date: 02/17/2017
Is Chem PSM: No

Map ID
Direction
Distance
Elevation

MAP FINDINGS

Site

Database(s)

EDR ID Number
EPA ID Number

LAND VIEW INC (Continued)

1002998030

Is Chem 112R: No
Is Chem 302: No
Is Pesticide: No
Is Fertilizer: Yes
Physical State: Solid
UNNA Number: N/A
NFPA Health: 0
NFPA Flammability: 0
NFPA Reactivity: 0
NFPA Special Notice: N/A
Hazards: Health SeriousEye, Health SkinCorrosion
Number of Days Onsite: 365
Year: 2018

Case Number: 7664382
Chemical Name: FERTILIZER 0-52-0
EHS Name: Not reported
Is Pure: No
Is Mix: Yes
Is EHS: Not reported
Mixture Component: Not reported
Maximum Daily Amount Code: 21
Maximum Daily Amount Unit: gal
Chemical Added Date: 02/17/2017
Is Chem PSM: No
Is Chem 112R: No
Is Chem 302: No
Is Pesticide: No
Is Fertilizer: Yes
Physical State: Liquid
UNNA Number: 1805
NFPA Health: Not reported
NFPA Flammability: Not reported
NFPA Reactivity: Not reported
NFPA Special Notice: Not reported
Hazards: Health SeriousEye, Health SkinCorrosion, Physical Corrosive
Number of Days Onsite: 365
Year: 2018

Case Number: 68333799
Chemical Name: FERTILIZER 10-34-0 AND 11-37-00
EHS Name: Not reported
Is Pure: No
Is Mix: Yes
Is EHS: Not reported
Mixture Component: Not reported
Maximum Daily Amount Code: 30
Maximum Daily Amount Unit: gal
Chemical Added Date: 02/17/2017
Is Chem PSM: No
Is Chem 112R: No
Is Chem 302: No
Is Pesticide: No
Is Fertilizer: Yes
Physical State: Liquid
UNNA Number: Not reported
NFPA Health: Not reported

Map ID
Direction
Distance
Elevation

MAP FINDINGS

Site

Database(s)

EDR ID Number
EPA ID Number

LAND VIEW INC (Continued)

1002998030

NFPA Flammability:	Not reported
NFPA Reactivity:	Not reported
NFPA Special Notice:	Not reported
Hazards:	Health SeriousEye, Health SkinCorrosion
Number of Days Onsite:	365
Year:	2018
Case Number:	7722761
Chemical Name:	FERTILIZER 11-52-0
EHS Name:	Not reported
Is Pure:	No
Is Mix:	Yes
Is EHS:	Not reported
Mixture Component:	Not reported
Maximum Daily Amount Code:	40
Maximum Daily Amount Unit:	lbs
Chemical Added Date:	02/17/2017
Is Chem PSM:	No
Is Chem 112R:	No
Is Chem 302:	No
Is Pesticide:	No
Is Fertilizer:	Yes
Physical State:	Solid
UNNA Number:	Not reported
NFPA Health:	Not reported
NFPA Flammability:	Not reported
NFPA Reactivity:	Not reported
NFPA Special Notice:	Not reported
Hazards:	Health Respiratory, Health SeriousEye, Health SkinCorrosion
Number of Days Onsite:	365
Year:	2018
Case Number:	7783188
Chemical Name:	FERTILIZER 12-0-0-26S
EHS Name:	Not reported
Is Pure:	No
Is Mix:	Yes
Is EHS:	Not reported
Mixture Component:	Not reported
Maximum Daily Amount Code:	30
Maximum Daily Amount Unit:	gal
Chemical Added Date:	02/17/2017
Is Chem PSM:	No
Is Chem 112R:	No
Is Chem 302:	No
Is Pesticide:	No
Is Fertilizer:	Yes
Physical State:	Liquid
UNNA Number:	9188
NFPA Health:	Not reported
NFPA Flammability:	Not reported
NFPA Reactivity:	Not reported
NFPA Special Notice:	Not reported
Hazards:	Health Respiratory, Health SkinCorrosion
Number of Days Onsite:	365
Year:	2018

Map ID
Direction
Distance
Elevation

MAP FINDINGS

Site

Database(s)

EDR ID Number
EPA ID Number

LAND VIEW INC (Continued)

1002998030

Case Number: 7783202
Chemical Name: FERTILIZER 16-20-0
EHS Name: Not reported
Is Pure: No
Is Mix: Yes
Is EHS: Not reported
Mixture Component: Not reported
Maximum Daily Amount Code: 40
Maximum Daily Amount Unit: lbs
Chemical Added Date: 02/17/2017
Is Chem PSM: No
Is Chem 112R: No
Is Chem 302: No
Is Pesticide: No
Is Fertilizer: Yes
Physical State: Solid
UNNA Number: Not reported
NFPA Health: Not reported
NFPA Flammability: Not reported
NFPA Reactivity: Not reported
NFPA Special Notice: Not reported
Hazards: Health SeriousEye, Health SkinCorrosion
Number of Days Onsite: 365
Year: 2018

Case Number: 7783202
Chemical Name: FERTILIZER 21-0-0-24
EHS Name: Not reported
Is Pure: No
Is Mix: Yes
Is EHS: Not reported
Mixture Component: Not reported
Maximum Daily Amount Code: 40
Maximum Daily Amount Unit: lbs
Chemical Added Date: 02/17/2017
Is Chem PSM: No
Is Chem 112R: No
Is Chem 302: No
Is Pesticide: No
Is Fertilizer: Yes
Physical State: Solid
UNNA Number: Not reported
NFPA Health: 1
NFPA Flammability: 0
NFPA Reactivity: 0
NFPA Special Notice: Not reported
Hazards: Health Respiratory, Health SeriousEye, Health SkinCorrosion
Number of Days Onsite: 365
Year: 2018

Case Number: 6484522
Chemical Name: FERTILIZER 32-0-0/28-0-0 NITROGEN
EHS Name: Not reported
Is Pure: No
Is Mix: Yes
Is EHS: Not reported
Mixture Component: Not reported

Map ID
Direction
Distance
Elevation

MAP FINDINGS

Site

Database(s)

EDR ID Number
EPA ID Number

LAND VIEW INC (Continued)

1002998030

Maximum Daily Amount Code: 40
Maximum Daily Amount Unit: gal
Chemical Added Date: 02/17/2017
Is Chem PSM: No
Is Chem 112R: No
Is Chem 302: No
Is Pesticide: No
Is Fertilizer: Yes
Physical State: Liquid
UNNA Number: 0
NFPA Health: Not reported
NFPA Flammability: Not reported
NFPA Reactivity: Not reported
NFPA Special Notice: Not reported
Hazards: Health SeriousEye
Number of Days Onsite: 365
Year: 2018

Case Number: 57136
Chemical Name: FERTILIZER 46-0-0
EHS Name: Not reported
Is Pure: No
Is Mix: Yes
Is EHS: Not reported
Mixture Component: Not reported
Maximum Daily Amount Code: 42
Maximum Daily Amount Unit: lbs
Chemical Added Date: 02/17/2017
Is Chem PSM: No
Is Chem 112R: No
Is Chem 302: No
Is Pesticide: No
Is Fertilizer: Yes
Physical State: Solid
UNNA Number: N/A
NFPA Health: 0
NFPA Flammability: 0
NFPA Reactivity: 0
NFPA Special Notice: N/A
Hazards: Health SeriousEye
Number of Days Onsite: 365
Year: 2018

Case Number: 10101414
Chemical Name: GYPSUM-PHOSPHATIC
EHS Name: Not reported
Is Pure: No
Is Mix: Yes
Is EHS: Not reported
Mixture Component: Not reported
Maximum Daily Amount Code: 21
Maximum Daily Amount Unit: lbs
Chemical Added Date: 02/17/2017
Is Chem PSM: No
Is Chem 112R: No
Is Chem 302: No
Is Pesticide: No

Map ID
Direction
Distance
Elevation

MAP FINDINGS

Site

Database(s)

EDR ID Number
EPA ID Number

LAND VIEW INC (Continued)

1002998030

Is Fertilizer: No
Physical State: Solid
UNNA Number: Not reported
NFFPA Health: Not reported
NFFPA Flammability: Not reported
NFFPA Reactivity: Not reported
NFFPA Special Notice: Not reported
Hazards: Health Acute, Health Respiratory, Health SkinCorrosion
Number of Days Onsite: 365
Year: 2018

Case Number: 314409
Chemical Name: KROVAR DF
EHS Name: Not reported
Is Pure: No
Is Mix: Yes
Is EHS: Not reported
Mixture Component: Not reported
Maximum Daily Amount Code: 10
Maximum Daily Amount Unit: lbs
Chemical Added Date: 02/17/2017
Is Chem PSM: No
Is Chem 112R: No
Is Chem 302: No
Is Pesticide: Yes
Is Fertilizer: No
Physical State: Solid
UNNA Number: 3082
NFFPA Health: 1
NFFPA Flammability: 1
NFFPA Reactivity: 0
NFFPA Special Notice: Not reported
Hazards: Health Carcinogenicity, Health Respiratory
Number of Days Onsite: 365
Year: 2018

Chemical:

Chemical Name: FERTILIZER 0-0-60
Physical Description: SOLID
Case Number: 00000
Facility Id: 016450
Physical State Of The Substance: 1
Average Amount Possessed During The Year Code: 40
Maximum Amount Possessed During The Year Code: 40
Applicable Unit Of Measure Code: 1
Description Of The Unit Of Measure: POUNDS
Type Code: H
Description: SILO
Type Code: R
Temperature Description: OTHER
Pressure of Code: 1
Pressure Description: NORMAL PRESSURE
Pressure of Code: 1
Pressure Description: NORMAL PRESSURE
Temperature Description: NORMAL TEMPERATURE
Temperature of The Hazardous Substance Code: 4
Temperature Description: NORMAL TEMPERATURE

Map ID
Direction
Distance
Elevation

MAP FINDINGS

Site

Database(s)

EDR ID Number
EPA ID Number

LAND VIEW INC (Continued)

1002998030

Temperature of The Hazardous Substance Code: 4
Days Hazardous Substance On Site During Year: 365
Is The Substance Protected A Trade Secret: False
Description Of The Max Qnty Code: 100,000-249,999
Description Of The Avg Qnty Code: 100,000-249,999
Most Hazardous Ingredient: POTASSIUM CHLORIDE
United Nations/north America 4 Digit Class Number: 0000
Hazard Rank: 4
EHS Ingredient: NONE LISTED ON MSDS
Substance Pure: False
Substance Mix: True
First Hazardous Class Code For Chemical: Miscellaneous Hazardous Material
Second Hazardous Class Code For Chemical: Not reported
Third Hazardous Class Code For Chemical: Not reported
Hazard Class 1 Of The Chemical: 9.0
Hazard Class 2 Of The Chemical: Not reported
Hazard Class 3 Of The Chemical: Not reported

Additional Chemical:

Chemical Is A Toxic 313 Chemical: N
EPA Pesticide Registration Number: Not reported
Contains 112R: N
Contains EHS: N
Fertilizer: Y
Pesticide: N
Contains 313: N

Chemical Name: FERTILIZER 0-52-0
Physical Description: LIQUID
Case Number: 7664382
Facility Id: 016450
Physical State Of The Substance: 2
Average Amount Possessed During The Year Code: 20
Maximum Amount Possessed During The Year Code: 21
Applicable Unit Of Measure Code: 2
Description Of The Unit Of Measure: GALLONS
Type Code: N
Description: PLASTIC BOTTLE, JUG, BUCKET
Type Code: Not reported
Temperature Description: Not reported
Pressure of Code: 1
Pressure Description: NORMAL PRESSURE
Pressure of Code: Not reported
Pressure Description: Not reported
Temperature Description: NORMAL TEMPERATURE
Temperature of The Hazardous Substance Code: 4
Temperature Description: Not reported
Temperature of The Hazardous Substance Code: Not reported
Days Hazardous Substance On Site During Year: 365
Is The Substance Protected A Trade Secret: False
Description Of The Max Qnty Code: 5,000-9,999
Description Of The Avg Qnty Code: 1,000-4,999
Most Hazardous Ingredient: PHOSPHORIC ACID
United Nations/north America 4 Digit Class Number: 1805
Hazard Rank: 2
EHS Ingredient: Not reported
Substance Pure: False

Map ID
Direction
Distance
Elevation

MAP FINDINGS

Site

Database(s)

EDR ID Number
EPA ID Number

LAND VIEW INC (Continued)

1002998030

Substance Mix:	True
First Hazardous Class Code For Chemical:	Corrosive Material
Second Hazardous Class Code For Chemical:	Acute Health Hazard
Third Hazardous Class Code For Chemical:	Not reported
Hazard Class 1 Of The Chemical:	8.0
Hazard Class 2 Of The Chemical:	6.3
Hazard Class 3 Of The Chemical:	Not reported
Additional Chemical:	
Chemical Is A Toxic 313 Chemical:	Not reported
EPA Pesticide Registration Number:	Not reported
Contains 112R:	Not reported
Contains EHS:	Not reported
Fertilizer:	Y
Pesticide:	Not reported
Contains 313:	Not reported
Chemical Name:	FERTILIZER 10-34-0 AND 11-37-00
Physical Description:	LIQUID
Case Number:	68333799
Facility Id:	016450
Physical State Of The Substance:	2
Average Amount Possessed During The Year Code:	30
Maximum Amount Possessed During The Year Code:	30
Applicable Unit Of Measure Code:	2
Description Of The Unit Of Measure:	GALLONS
Type Code:	A
Description:	ABOVEGROUND TANK
Type Code:	Not reported
Temperature Description:	Not reported
Pressure of Code:	1
Pressure Description:	NORMAL PRESSURE
Pressure of Code:	Not reported
Pressure Description:	Not reported
Temperature Description:	NORMAL TEMPERATURE
Temperature of The Hazardous Substance Code:	4
Temperature Description:	Not reported
Temperature of The Hazardous Substance Code:	Not reported
Days Hazardous Substance On Site During Year:	365
Is The Substance Protected A Trade Secret:	False
Description Of The Max Qnty Code:	10,000-49,999
Description Of The Avg Qnty Code:	10,000-49,999
Most Hazardous Ingridient:	AMMONIUM POLYPHOSPHATE
United Nations/north America 4 Digit Class Number:	Not reported
Hazard Rank:	2
EHS Ingredient:	Not reported
Substance Pure:	False
Substance Mix:	True
First Hazardous Class Code For Chemical:	Acute Health Hazard
Second Hazardous Class Code For Chemical:	Not reported
Third Hazardous Class Code For Chemical:	Not reported
Hazard Class 1 Of The Chemical:	6.3
Hazard Class 2 Of The Chemical:	Not reported
Hazard Class 3 Of The Chemical:	Not reported
Additional Chemical:	
Chemical Is A Toxic 313 Chemical:	Not reported

Map ID
Direction
Distance
Elevation

MAP FINDINGS

Site

Database(s)

EDR ID Number
EPA ID Number

LAND VIEW INC (Continued)

1002998030

EPA Pesticide Registration Number: Not reported
Contains 112R: Not reported
Contains EHS: Not reported
Fertilizer: Y
Pesticide: Not reported
Contains 313: Not reported

Chemical Name: FERTILIZER 11-52-0
Physical Description: SOLID
Case Number: 7722761
Facility Id: 016450
Physical State Of The Substance: 1
Average Amount Possessed During The Year Code: 41
Maximum Amount Possessed During The Year Code: 41
Applicable Unit Of Measure Code: 1
Description Of The Unit Of Measure: POUNDS
Type Code: H
Description: SILO
Type Code: J
Temperature Description: BAG
Pressure of Code: 1
Pressure Description: NORMAL PRESSURE
Pressure of Code: 1
Pressure Description: NORMAL PRESSURE
Temperature Description: NORMAL TEMPERATURE
Temperature of The Hazardous Substance Code: 4
Temperature Description: NORMAL TEMPERATURE
Temperature of The Hazardous Substance Code: 4
Days Hazardous Substance On Site During Year: 365
Is The Substance Protected A Trade Secret: False
Description Of The Max Qnty Code: 250,000-499,999
Description Of The Avg Qnty Code: 250,000-499,999
Most Hazardous Ingridient: MONOAMMONIUM PHOSPHATE
United Nations/north America 4 Digit Class Number: Not reported
Hazard Rank: 1
EHS Ingredient: Not reported
Substance Pure: False
Substance Mix: True
First Hazardous Class Code For Chemical: Miscellaneous Hazardous Material
Second Hazardous Class Code For Chemical: Not reported
Third Hazardous Class Code For Chemical: Not reported
Hazard Class 1 Of The Chemical: 9.0
Hazard Class 2 Of The Chemical: Not reported
Hazard Class 3 Of The Chemical: Not reported

Additional Chemical:

Chemical Is A Toxic 313 Chemical: N
EPA Pesticide Registration Number: Not reported
Contains 112R: N
Contains EHS: N
Fertilizer: Y
Pesticide: N
Contains 313: N

Chemical Name: FERTILIZER 12-0-0-26S
Physical Description: LIQUID

Map ID
Direction
Distance
Elevation

MAP FINDINGS

Site

Database(s)

EDR ID Number
EPA ID Number

LAND VIEW INC (Continued)

1002998030

Case Number: 7783188
Facility Id: 016450
Physical State Of The Substance: 2
Average Amount Possessed During The Year Code: 21
Maximum Amount Possessed During The Year Code: 30
Applicable Unit Of Measure Code: 2
Description Of The Unit Of Measure: GALLONS
Type Code: A
Description: ABOVEGROUND TANK
Type Code: Not reported
Temperature Description: Not reported
Pressure of Code: 1
Pressure Description: NORMAL PRESSURE
Pressure of Code: Not reported
Pressure Description: Not reported
Temperature Description: NORMAL TEMPERATURE
Temperature of The Hazardous Substance Code: 4
Temperature Description: Not reported
Temperature of The Hazardous Substance Code: Not reported
Days Hazardous Substance On Site During Year: 365
Is The Substance Protected A Trade Secret: False
Description Of The Max Qnty Code: 10,000-49,999
Description Of The Avg Qnty Code: 5,000-9,999
Most Hazardous Ingredient: AMMONIUM THIOSULFATE
United Nations/north America 4 Digit Class Number: 9188
Hazard Rank: 2
EHS Ingredient: Not reported
Substance Pure: False
Substance Mix: True
First Hazardous Class Code For Chemical: Acute Health Hazard
Second Hazardous Class Code For Chemical: Miscellaneous Hazardous Material
Third Hazardous Class Code For Chemical: Not reported
Hazard Class 1 Of The Chemical: 6.3
Hazard Class 2 Of The Chemical: 9.0
Hazard Class 3 Of The Chemical: Not reported

Additional Chemical:

Chemical Is A Toxic 313 Chemical: Not reported
EPA Pesticide Registration Number: Not reported
Contains 112R: Not reported
Contains EHS: Not reported
Fertilizer: Y
Pesticide: Not reported
Contains 313: Not reported

Chemical Name: FERTILIZER 16-20-0
Physical Description: SOLID
Case Number: 7783202
Facility Id: 016450
Physical State Of The Substance: 1
Average Amount Possessed During The Year Code: 40
Maximum Amount Possessed During The Year Code: 40
Applicable Unit Of Measure Code: 1
Description Of The Unit Of Measure: POUNDS
Type Code: H
Description: SILO
Type Code: R

Map ID
Direction
Distance
Elevation

MAP FINDINGS

Site

Database(s)

EDR ID Number
EPA ID Number

LAND VIEW INC (Continued)

1002998030

Temperature Description:	OTHER
Pressure of Code:	1
Pressure Description:	NORMAL PRESSURE
Pressure of Code:	1
Pressure Description:	NORMAL PRESSURE
Temperature Description:	NORMAL TEMPERATURE
Temperature of The Hazardous Substance Code:	4
Temperature Description:	NORMAL TEMPERATURE
Temperature of The Hazardous Substance Code:	4
Days Hazardous Substance On Site During Year:	365
Is The Substance Protected A Trade Secret:	False
Description Of The Max Qnty Code:	100,000-249,999
Description Of The Avg Qnty Code:	100,000-249,999
Most Hazardous Ingridient:	AMMONIUM PHOSPHATE
United Nations/north America 4 Digit Class Number:	Not reported
Hazard Rank:	1
EHS Ingredient:	Not reported
Substance Pure:	False
Substance Mix:	True
First Hazardous Class Code For Chemical:	Miscellaneous Hazardous Material
Second Hazardous Class Code For Chemical:	Not reported
Third Hazardous Class Code For Chemical:	Not reported
Hazard Class 1 Of The Chemical:	9.0
Hazard Class 2 Of The Chemical:	Not reported
Hazard Class 3 Of The Chemical:	Not reported
Additional Chemical:	
Chemical Is A Toxic 313 Chemical:	N
EPA Pesticide Registration Number:	Not reported
Contains 112R:	N
Contains EHS:	N
Fertilizer:	Y
Pesticide:	N
Contains 313:	N
Chemical Name:	FERTILIZER 20-20-20
Physical Description:	SOLID
Case Number:	7722761
Facility Id:	016450
Physical State Of The Substance:	1
Average Amount Possessed During The Year Code:	20
Maximum Amount Possessed During The Year Code:	20
Applicable Unit Of Measure Code:	1
Description Of The Unit Of Measure:	POUNDS
Type Code:	J
Description:	BAG
Type Code:	Not reported
Temperature Description:	Not reported
Pressure of Code:	1
Pressure Description:	NORMAL PRESSURE
Pressure of Code:	Not reported
Pressure Description:	Not reported
Temperature Description:	NORMAL TEMPERATURE
Temperature of The Hazardous Substance Code:	4
Temperature Description:	Not reported
Temperature of The Hazardous Substance Code:	Not reported
Days Hazardous Substance On Site During Year:	365

Map ID
Direction
Distance
Elevation

MAP FINDINGS

Site

Database(s)

EDR ID Number
EPA ID Number

LAND VIEW INC (Continued)

1002998030

Is The Substance Protected A Trade Secret: False
Description Of The Max Qnty Code: 1,000-4,999
Description Of The Avg Qnty Code: 1,000-4,999
Most Hazardous Ingridient: AMMONIUM PHOSPHATE
United Nations/north America 4 Digit Class Number: 0000
Hazard Rank: 2
EHS Ingredient: NONE LISTED ON MSDS
Substance Pure: False
Substance Mix: True
First Hazardous Class Code For Chemical: Acute Health Hazard
Second Hazardous Class Code For Chemical: Not reported
Third Hazardous Class Code For Chemical: Not reported
Hazard Class 1 Of The Chemical: 6.3
Hazard Class 2 Of The Chemical: Not reported
Hazard Class 3 Of The Chemical: Not reported

Additional Chemical:

Chemical Is A Toxic 313 Chemical: N
EPA Pesticide Registration Number: Not reported
Contains 112R: N
Contains EHS: N
Fertilizer: Y
Pesticide: N
Contains 313: N

Chemical Name: FERTILIZER 21-0-0-24
Physical Description: SOLID
Case Number: 7783202
Facility Id: 016450
Physical State Of The Substance: 1
Average Amount Possessed During The Year Code: 41
Maximum Amount Possessed During The Year Code: 41
Applicable Unit Of Measure Code: 1
Description Of The Unit Of Measure: POUNDS
Type Code: R
Description: OTHER
Type Code: Not reported
Temperature Description: Not reported
Pressure of Code: 1
Pressure Description: NORMAL PRESSURE
Pressure of Code: Not reported
Pressure Description: Not reported
Temperature Description: NORMAL TEMPERATURE
Temperature of The Hazardous Substance Code: 4
Temperature Description: Not reported
Temperature of The Hazardous Substance Code: Not reported
Days Hazardous Substance On Site During Year: 365
Is The Substance Protected A Trade Secret: False
Description Of The Max Qnty Code: 250,000-499,999
Description Of The Avg Qnty Code: 250,000-499,999
Most Hazardous Ingridient: AMMONIUM SULFATE
United Nations/north America 4 Digit Class Number: Not reported
Hazard Rank: 1
EHS Ingredient: Not reported
Substance Pure: False
Substance Mix: True
First Hazardous Class Code For Chemical: Miscellaneous Hazardous Material

Map ID
Direction
Distance
Elevation

MAP FINDINGS

Site

Database(s)

EDR ID Number
EPA ID Number

LAND VIEW INC (Continued)

1002998030

Second Hazardous Class Code For Chemical:	Not reported
Third Hazardous Class Code For Chemical:	Not reported
Hazard Class 1 Of The Chemical:	9.0
Hazard Class 2 Of The Chemical:	Not reported
Hazard Class 3 Of The Chemical:	Not reported
Additional Chemical:	
Chemical Is A Toxic 313 Chemical:	N
EPA Pesticide Registration Number:	Not reported
Contains 112R:	N
Contains EHS:	N
Fertilizer:	Y
Pesticide:	N
Contains 313:	N
Chemical Name:	FERTILIZER 3-18-18
Physical Description:	LIQUID
Case Number:	0000000
Facility Id:	016450
Physical State Of The Substance:	2
Average Amount Possessed During The Year Code:	11
Maximum Amount Possessed During The Year Code:	20
Applicable Unit Of Measure Code:	2
Description Of The Unit Of Measure:	GALLONS
Type Code:	A
Description:	ABOVEGROUND TANK
Type Code:	Not reported
Temperature Description:	Not reported
Pressure of Code:	1
Pressure Description:	NORMAL PRESSURE
Pressure of Code:	Not reported
Pressure Description:	Not reported
Temperature Description:	NORMAL TEMPERATURE
Temperature of The Hazardous Substance Code:	4
Temperature Description:	Not reported
Temperature of The Hazardous Substance Code:	Not reported
Days Hazardous Substance On Site During Year:	365
Is The Substance Protected A Trade Secret:	False
Description Of The Max Qty Code:	1,000-4,999
Description Of The Avg Qty Code:	500-999
Most Hazardous Ingredient:	TOTAL POTASSIUM AS K2O
United Nations/north America 4 Digit Class Number:	Not reported
Hazard Rank:	1
EHS Ingredient:	Not reported
Substance Pure:	False
Substance Mix:	True
First Hazardous Class Code For Chemical:	Miscellaneous Hazardous Material
Second Hazardous Class Code For Chemical:	Not reported
Third Hazardous Class Code For Chemical:	Not reported
Hazard Class 1 Of The Chemical:	9.0
Hazard Class 2 Of The Chemical:	Not reported
Hazard Class 3 Of The Chemical:	Not reported
Additional Chemical:	
Chemical Is A Toxic 313 Chemical:	N
EPA Pesticide Registration Number:	Not reported
Contains 112R:	N

Map ID
 Direction
 Distance
 Elevation

MAP FINDINGS

Site

Database(s)

EDR ID Number
 EPA ID Number

LAND VIEW INC (Continued)

1002998030

Contains EHS: N
 Fertilizer: Y
 Pesticide: N
 Contains 313: N

Chemical Name: FERTILIZER 32-0-0/28-0-0 NITROGEN
 Physical Description: LIQUID
 Case Number: 6484522
 Facility Id: 016450
 Physical State Of The Substance: 2
 Average Amount Possessed During The Year Code: 30
 Maximum Amount Possessed During The Year Code: 30
 Applicable Unit Of Measure Code: 2
 Description Of The Unit Of Measure: GALLONS
 Type Code: A
 Description: ABOVEGROUND TANK
 Type Code: Not reported
 Temperature Description: Not reported
 Pressure of Code: 1
 Pressure Description: NORMAL PRESSURE
 Pressure of Code: Not reported
 Pressure Description: Not reported
 Temperature Description: NORMAL TEMPERATURE
 Temperature of The Hazardous Substance Code: 4
 Temperature Description: Not reported
 Temperature of The Hazardous Substance Code: Not reported
 Days Hazardous Substance On Site During Year: 365
 Is The Substance Protected A Trade Secret: False
 Description Of The Max Qty Code: 10,000-49,999
 Description Of The Avg Qty Code: 10,000-49,999
 Most Hazardous Ingridient: AMMONIUM NITRATE
 United Nations/north America 4 Digit Class Number: 0000
 Hazard Rank: 1
 EHS Ingredient: NONE LISTED ON THE MSDS
 Substance Pure: False
 Substance Mix: True
 First Hazardous Class Code For Chemical: Miscellaneous Hazardous Material
 Second Hazardous Class Code For Chemical: Not reported
 Third Hazardous Class Code For Chemical: Not reported
 Hazard Class 1 Of The Chemical: 9.0
 Hazard Class 2 Of The Chemical: Not reported
 Hazard Class 3 Of The Chemical: Not reported

Additional Chemical:

Chemical Is A Toxic 313 Chemical: N
 EPA Pesticide Registration Number: Not reported
 Contains 112R: N
 Contains EHS: N
 Fertilizer: Y
 Pesticide: N
 Contains 313: Y

Chemical Name: FERTILIZER 46-0-0
 Physical Description: SOLID
 Case Number: 57136
 Facility Id: 016450

Map ID
Direction
Distance
Elevation

MAP FINDINGS

Site

Database(s)

EDR ID Number
EPA ID Number

LAND VIEW INC (Continued)

1002998030

Physical State Of The Substance: 1
Average Amount Possessed During The Year Code: 41
Maximum Amount Possessed During The Year Code: 41
Applicable Unit Of Measure Code: 1
Description Of The Unit Of Measure: POUNDS
Type Code: H
Description: SILO
Type Code: R
Temperature Description: OTHER
Pressure of Code: 1
Pressure Description: NORMAL PRESSURE
Pressure of Code: 1
Pressure Description: NORMAL PRESSURE
Temperature Description: NORMAL TEMPERATURE
Temperature of The Hazardous Substance Code: 4
Temperature Description: NORMAL TEMPERATURE
Temperature of The Hazardous Substance Code: 4
Days Hazardous Substance On Site During Year: 365
Is The Substance Protected A Trade Secret: False
Description Of The Max Qnty Code: 250,000-499,999
Description Of The Avg Qnty Code: 250,000-499,999
Most Hazardous Ingridient: UREA
United Nations/north America 4 Digit Class Number: 0000
Hazard Rank: 4
EHS Ingredient: NONE LISTED ON MSDS
Substance Pure: False
Substance Mix: True
First Hazardous Class Code For Chemical: Acute Health Hazard
Second Hazardous Class Code For Chemical: Miscellaneous Hazardous Material
Third Hazardous Class Code For Chemical: Not reported
Hazard Class 1 Of The Chemical: 6.3
Hazard Class 2 Of The Chemical: 9.0
Hazard Class 3 Of The Chemical: Not reported

Additional Chemical:

Chemical Is A Toxic 313 Chemical: N
EPA Pesticide Registration Number: Not reported
Contains 112R: N
Contains EHS: N
Fertilizer: Y
Pesticide: N
Contains 313: N

Chemical Name: GRAMOXONE MAX
Physical Description: LIQUID
Case Number: 1910425
Facility Id: 016450
Physical State Of The Substance: 2
Average Amount Possessed During The Year Code: 03
Maximum Amount Possessed During The Year Code: 04
Applicable Unit Of Measure Code: 2
Description Of The Unit Of Measure: GALLONS
Type Code: N
Description: PLASTIC BOTTLE, JUG, BUCKET
Type Code: Not reported
Temperature Description: Not reported
Pressure of Code: 1

Map ID
Direction
Distance
Elevation

MAP FINDINGS

Site

Database(s)

EDR ID Number
EPA ID Number

LAND VIEW INC (Continued)

1002998030

Pressure Description: NORMAL PRESSURE
Pressure of Code: Not reported
Pressure Description: Not reported
Temperature Description: NORMAL TEMPERATURE
Temperature of The Hazardous Substance Code: 4
Temperature Description: Not reported
Temperature of The Hazardous Substance Code: Not reported
Days Hazardous Substance On Site During Year: 365
Is The Substance Protected A Trade Secret: False
Description Of The Max Qnty Code: 50-199
Description Of The Avg Qnty Code: 20-49
Most Hazardous Ingredient: PARAQUAT DICHLORIDE
United Nations/north America 4 Digit Class Number: 2922
Hazard Rank: 3
EHS Ingredient: PARAQUAT DICHLORIDE
Substance Pure: False
Substance Mix: True
First Hazardous Class Code For Chemical: Poisonous Material
Second Hazardous Class Code For Chemical: Corrosive Material
Third Hazardous Class Code For Chemical: Reactive Material
Hazard Class 1 Of The Chemical: 6.1
Hazard Class 2 Of The Chemical: 8.0
Hazard Class 3 Of The Chemical: 4.4

Additional Chemical:

Chemical Is A Toxic 313 Chemical: N
EPA Pesticide Registration Number: 100-1074
Contains 112R: N
Contains EHS: Y
Fertilizer: N
Pesticide: Y
Contains 313: Y

Chemical Name: GYPSUM-PHOSPHATIC
Physical Description: SOLID
Case Number: 10101414
Facility Id: 016450
Physical State Of The Substance: 1
Average Amount Possessed During The Year Code: 31
Maximum Amount Possessed During The Year Code: 31
Applicable Unit Of Measure Code: 1
Description Of The Unit Of Measure: POUNDS
Type Code: R
Description: OTHER
Type Code: Not reported
Temperature Description: Not reported
Pressure of Code: 1
Pressure Description: NORMAL PRESSURE
Pressure of Code: Not reported
Pressure Description: Not reported
Temperature Description: NORMAL TEMPERATURE
Temperature of The Hazardous Substance Code: 4
Temperature Description: Not reported
Temperature of The Hazardous Substance Code: Not reported
Days Hazardous Substance On Site During Year: 365
Is The Substance Protected A Trade Secret: False
Description Of The Max Qnty Code: 50,000-99,999

Map ID
Direction
Distance
Elevation

MAP FINDINGS

Site

Database(s)

EDR ID Number
EPA ID Number

LAND VIEW INC (Continued)

1002998030

Description Of The Avg Qnty Code: 50,000-99,999
Most Hazardous Ingridient: CALCIUM SULFATE
United Nations/north America 4 Digit Class Number: Not reported
Hazard Rank: 2
EHS Ingredient: Not reported
Substance Pure: False
Substance Mix: True
First Hazardous Class Code For Chemical: Miscellaneous Hazardous Material
Second Hazardous Class Code For Chemical: Not reported
Third Hazardous Class Code For Chemical: Not reported
Hazard Class 1 Of The Chemical: 9.0
Hazard Class 2 Of The Chemical: Not reported
Hazard Class 3 Of The Chemical: Not reported

Additional Chemical:

Chemical Is A Toxic 313 Chemical: Not reported
EPA Pesticide Registration Number: Not reported
Contains 112R: Not reported
Contains EHS: Not reported
Fertilizer: Not reported
Pesticide: Not reported
Contains 313: Not reported

Chemical Name: KROVAR DF
Physical Description: SOLID
Case Number: 314409
Facility Id: 016450
Physical State Of The Substance: 1
Average Amount Possessed During The Year Code: 04
Maximum Amount Possessed During The Year Code: 11
Applicable Unit Of Measure Code: 1
Description Of The Unit Of Measure: POUNDS
Type Code: J
Description: BAG
Type Code: Not reported
Temperature Description: Not reported
Pressure of Code: 1
Pressure Description: NORMAL PRESSURE
Pressure of Code: Not reported
Pressure Description: Not reported
Temperature Description: NORMAL TEMPERATURE
Temperature of The Hazardous Substance Code: 4
Temperature Description: Not reported
Temperature of The Hazardous Substance Code: Not reported
Days Hazardous Substance On Site During Year: 365
Is The Substance Protected A Trade Secret: False
Description Of The Max Qnty Code: 500-999
Description Of The Avg Qnty Code: 50-199
Most Hazardous Ingridient: BROMACIL
United Nations/north America 4 Digit Class Number: 3082
Hazard Rank: 2
EHS Ingredient: NONE LISTED ON MSDS
Substance Pure: False
Substance Mix: True
First Hazardous Class Code For Chemical: Acute Health Hazard
Second Hazardous Class Code For Chemical: Pesticide
Third Hazardous Class Code For Chemical: Not reported

Map ID
Direction
Distance
Elevation

MAP FINDINGS

Site

Database(s)

EDR ID Number
EPA ID Number

LAND VIEW INC (Continued)

1002998030

Hazard Class 1 Of The Chemical: 6.3
Hazard Class 2 Of The Chemical: 6.5
Hazard Class 3 Of The Chemical: Not reported

Additional Chemical:

Chemical Is A Toxic 313 Chemical: N
EPA Pesticide Registration Number: 352-505
Contains 112R: N
Contains EHS: N
Fertilizer: N
Pesticide: Y
Contains 313: Y

Chemical Name: LANNATE LV
Physical Description: LIQUID
Case Number: 16752775
Facility Id: 016450
Physical State Of The Substance: 2
Average Amount Possessed During The Year Code: 04
Maximum Amount Possessed During The Year Code: 10
Applicable Unit Of Measure Code: 2
Description Of The Unit Of Measure: GALLONS
Type Code: N
Description: PLASTIC BOTTLE, JUG, BUCKET
Type Code: Not reported
Temperature Description: Not reported
Pressure of Code: 1
Pressure Description: NORMAL PRESSURE
Pressure of Code: Not reported
Pressure Description: Not reported
Temperature Description: NORMAL TEMPERATURE
Temperature of The Hazardous Substance Code: 4
Temperature Description: Not reported
Temperature of The Hazardous Substance Code: Not reported
Days Hazardous Substance On Site During Year: 365
Is The Substance Protected A Trade Secret: False
Description Of The Max Qty Code: 200-499
Description Of The Avg Qty Code: 50-199
Most Hazardous Ingridient: METHOMYL
United Nations/north America 4 Digit Class Number: 2991
Hazard Rank: 2
EHS Ingredient: METHOMYL
Substance Pure: False
Substance Mix: True
First Hazardous Class Code For Chemical: Poisonous Material
Second Hazardous Class Code For Chemical: Flammable and Combustible Liquid
Third Hazardous Class Code For Chemical: Pesticide
Hazard Class 1 Of The Chemical: 6.1
Hazard Class 2 Of The Chemical: 3.0
Hazard Class 3 Of The Chemical: 6.5

Additional Chemical:

Chemical Is A Toxic 313 Chemical: N
EPA Pesticide Registration Number: 352-384
Contains 112R: N
Contains EHS: Y
Fertilizer: N

Map ID
Direction
Distance
Elevation

MAP FINDINGS

Site

Database(s)

EDR ID Number
EPA ID Number

LAND VIEW INC (Continued)

1002998030

Pesticide: Y
Contains 313: Y

Chemical Name: LORSBAN 15G
Physical Description: SOLID
Case Number: 2921882
Facility Id: 016450
Physical State Of The Substance: 1
Average Amount Possessed During The Year Code: 20
Maximum Amount Possessed During The Year Code: 21
Applicable Unit Of Measure Code: 1
Description Of The Unit Of Measure: POUNDS
Type Code: J
Description: BAG
Type Code: Not reported
Temperature Description: Not reported
Pressure of Code: 1
Pressure Description: NORMAL PRESSURE
Pressure of Code: Not reported
Pressure Description: Not reported
Temperature Description: NORMAL TEMPERATURE
Temperature of The Hazardous Substance Code: 4
Temperature Description: Not reported
Temperature of The Hazardous Substance Code: Not reported
Days Hazardous Substance On Site During Year: 365
Is The Substance Protected A Trade Secret: False
Description Of The Max Qty Code: 5,000-9,999
Description Of The Avg Qty Code: 1,000-4,999
Most Hazardous Ingredient: CHLORPYRIFOS
United Nations/north America 4 Digit Class Number: 3077
Hazard Rank: 2
EHS Ingredient: NONE LISTED ON MSDS
Substance Pure: False
Substance Mix: True
First Hazardous Class Code For Chemical: Acute Health Hazard
Second Hazardous Class Code For Chemical: Pesticide
Third Hazardous Class Code For Chemical: Not reported
Hazard Class 1 Of The Chemical: 6.3
Hazard Class 2 Of The Chemical: 6.5
Hazard Class 3 Of The Chemical: Not reported

Additional Chemical:
Chemical Is A Toxic 313 Chemical: N
EPA Pesticide Registration Number: 62719-34
Contains 112R: N
Contains EHS: N
Fertilizer: N
Pesticide: Y
Contains 313: N

Chemical Name: MANKOCIDE
Physical Description: SOLID
Case Number: 20427592
Facility Id: 016450
Physical State Of The Substance: 1
Average Amount Possessed During The Year Code: 20

Map ID
Direction
Distance
Elevation

MAP FINDINGS

Site

Database(s)

EDR ID Number
EPA ID Number

LAND VIEW INC (Continued)

1002998030

Maximum Amount Possessed During The Year Code: 20
Applicable Unit Of Measure Code: 1
Description Of The Unit Of Measure: POUNDS
Type Code: J
Description: BAG
Type Code: Not reported
Temperature Description: Not reported
Pressure of Code: 1
Pressure Description: NORMAL PRESSURE
Pressure of Code: Not reported
Pressure Description: Not reported
Temperature Description: NORMAL TEMPERATURE
Temperature of The Hazardous Substance Code: 4
Temperature Description: Not reported
Temperature of The Hazardous Substance Code: Not reported
Days Hazardous Substance On Site During Year: 365
Is The Substance Protected A Trade Secret: False
Description Of The Max Qty Code: 1,000-4,999
Description Of The Avg Qty Code: 1,000-4,999
Most Hazardous Ingridient: COPPER HYDROXIDE
United Nations/north America 4 Digit Class Number: 3077
Hazard Rank: 2
EHS Ingredient: Not reported
Substance Pure: False
Substance Mix: True
First Hazardous Class Code For Chemical: Acute Health Hazard
Second Hazardous Class Code For Chemical: Pesticide
Third Hazardous Class Code For Chemical: Not reported
Hazard Class 1 Of The Chemical: 6.3
Hazard Class 2 Of The Chemical: 6.5
Hazard Class 3 Of The Chemical: Not reported

Additional Chemical:

Chemical Is A Toxic 313 Chemical: N
EPA Pesticide Registration Number: 1812-360
Contains 112R: N
Contains EHS: N
Fertilizer: N
Pesticide: Y
Contains 313: N

Chemical Name: MICROTHIOL MICRONIZED SULFUR
Physical Description: SOLID
Case Number: 7704349
Facility Id: 016450
Physical State Of The Substance: 1
Average Amount Possessed During The Year Code: 20
Maximum Amount Possessed During The Year Code: 21
Applicable Unit Of Measure Code: 1
Description Of The Unit Of Measure: POUNDS
Type Code: R
Description: OTHER
Type Code: Not reported
Temperature Description: Not reported
Pressure of Code: 1
Pressure Description: NORMAL PRESSURE
Pressure of Code: Not reported

Map ID
Direction
Distance
Elevation

MAP FINDINGS

Site

Database(s)

EDR ID Number
EPA ID Number

LAND VIEW INC (Continued)

1002998030

Pressure Description:	Not reported
Temperature Description:	NORMAL TEMPERATURE
Temperature of The Hazardous Substance Code:	4
Temperature Description:	Not reported
Temperature of The Hazardous Substance Code:	Not reported
Days Hazardous Substance On Site During Year:	365
Is The Substance Protected A Trade Secret:	False
Description Of The Max Qty Code:	5,000-9,999
Description Of The Avg Qty Code:	1,000-4,999
Most Hazardous Ingridient:	SULFUR
United Nations/north America 4 Digit Class Number:	Not reported
Hazard Rank:	2
EHS Ingredient:	Not reported
Substance Pure:	False
Substance Mix:	True
First Hazardous Class Code For Chemical:	Miscellaneous Hazardous Material
Second Hazardous Class Code For Chemical:	Not reported
Third Hazardous Class Code For Chemical:	Not reported
Hazard Class 1 Of The Chemical:	9.0
Hazard Class 2 Of The Chemical:	Not reported
Hazard Class 3 Of The Chemical:	Not reported
Additional Chemical:	
Chemical Is A Toxic 313 Chemical:	Not reported
EPA Pesticide Registration Number:	Not reported
Contains 112R:	Not reported
Contains EHS:	Not reported
Fertilizer:	Not reported
Pesticide:	Not reported
Contains 313:	Not reported
Chemical Name:	POAST
Physical Description:	LIQUID
Case Number:	74051802
Facility Id:	016450
Physical State Of The Substance:	2
Average Amount Possessed During The Year Code:	10
Maximum Amount Possessed During The Year Code:	11
Applicable Unit Of Measure Code:	2
Description Of The Unit Of Measure:	GALLONS
Type Code:	N
Description:	PLASTIC BOTTLE, JUG, BUCKET
Type Code:	Not reported
Temperature Description:	Not reported
Pressure of Code:	1
Pressure Description:	NORMAL PRESSURE
Pressure of Code:	Not reported
Pressure Description:	Not reported
Temperature Description:	NORMAL TEMPERATURE
Temperature of The Hazardous Substance Code:	4
Temperature Description:	Not reported
Temperature of The Hazardous Substance Code:	Not reported
Days Hazardous Substance On Site During Year:	365
Is The Substance Protected A Trade Secret:	False
Description Of The Max Qty Code:	500-999
Description Of The Avg Qty Code:	200-499
Most Hazardous Ingridient:	SETHOXYDIM

Map ID
Direction
Distance
Elevation

MAP FINDINGS

Site

Database(s)

EDR ID Number
EPA ID Number

LAND VIEW INC (Continued)

1002998030

United Nations/north America 4 Digit Class Number: 3082
Hazard Rank: 2
EHS Ingredient: NONE LISTED ON MSDS
Substance Pure: False
Substance Mix: True
First Hazardous Class Code For Chemical: Acute Health Hazard
Second Hazardous Class Code For Chemical: Combustible Material
Third Hazardous Class Code For Chemical: Chronic Health Hazard
Hazard Class 1 Of The Chemical: 6.3
Hazard Class 2 Of The Chemical: 4.5
Hazard Class 3 Of The Chemical: 6.4

Additional Chemical:
Chemical Is A Toxic 313 Chemical: N
EPA Pesticide Registration Number: 7969-58
Contains 112R: N
Contains EHS: N
Fertilizer: N
Pesticide: Y
Contains 313: Y

Chemical Name: PRISTINE
Physical Description: SOLID
Case Number: 188425856
Facility Id: 016450
Physical State Of The Substance: 1
Average Amount Possessed During The Year Code: 11
Maximum Amount Possessed During The Year Code: 20
Applicable Unit Of Measure Code: 1
Description Of The Unit Of Measure: POUNDS
Type Code: N
Description: PLASTIC BOTTLE, JUG, BUCKET
Type Code: Not reported
Temperature Description: Not reported
Pressure of Code: 1
Pressure Description: NORMAL PRESSURE
Pressure of Code: Not reported
Pressure Description: Not reported
Temperature Description: NORMAL TEMPERATURE
Temperature of The Hazardous Substance Code: 4
Temperature Description: Not reported
Temperature of The Hazardous Substance Code: Not reported
Days Hazardous Substance On Site During Year: 365
Is The Substance Protected A Trade Secret: False
Description Of The Max Qty Code: 1,000-4,999
Description Of The Avg Qty Code: 500-999
Most Hazardous Ingridient: BOSCALID
United Nations/north America 4 Digit Class Number: 3077
Hazard Rank: 2
EHS Ingredient: NONE LISTED ON MSDS
Substance Pure: False
Substance Mix: True
First Hazardous Class Code For Chemical: Acute Health Hazard
Second Hazardous Class Code For Chemical: Combustible Material
Third Hazardous Class Code For Chemical: Pesticide
Hazard Class 1 Of The Chemical: 6.3
Hazard Class 2 Of The Chemical: 4.5

Map ID
Direction
Distance
Elevation

MAP FINDINGS

Site

Database(s)

EDR ID Number
EPA ID Number

LAND VIEW INC (Continued)

1002998030

Hazard Class 3 Of The Chemical: 6.5

Additional Chemical:

Chemical Is A Toxic 313 Chemical: N
EPA Pesticide Registration Number: 7969-199
Contains 112R: N
Contains EHS: N
Fertilizer: N
Pesticide: Y
Contains 313: N

Chemical Name: PROWL 3.3 EC
Physical Description: LIQUID
Case Number: 40487421
Facility Id: 016450
Physical State Of The Substance: 2
Average Amount Possessed During The Year Code: 10
Maximum Amount Possessed During The Year Code: 11
Applicable Unit Of Measure Code: 2
Description Of The Unit Of Measure: GALLONS
Type Code: N
Description: PLASTIC BOTTLE, JUG, BUCKET
Type Code: Not reported
Temperature Description: Not reported
Pressure of Code: 1
Pressure Description: NORMAL PRESSURE
Pressure of Code: Not reported
Pressure Description: Not reported
Temperature Description: NORMAL TEMPERATURE
Temperature of The Hazardous Substance Code: 4
Temperature Description: Not reported
Temperature of The Hazardous Substance Code: Not reported
Days Hazardous Substance On Site During Year: 365
Is The Substance Protected A Trade Secret: False
Description Of The Max Qty Code: 500-999
Description Of The Avg Qty Code: 200-499
Most Hazardous Ingridient: PENDIMETHALIN
United Nations/north America 4 Digit Class Number: 3082
Hazard Rank: 2
EHS Ingredient: NONE LISTED ON MSDS
Substance Pure: False
Substance Mix: True
First Hazardous Class Code For Chemical: Combustible Material
Second Hazardous Class Code For Chemical: Acute Health Hazard
Third Hazardous Class Code For Chemical: Pesticide
Hazard Class 1 Of The Chemical: 4.5
Hazard Class 2 Of The Chemical: 6.3
Hazard Class 3 Of The Chemical: 6.5

Additional Chemical:

Chemical Is A Toxic 313 Chemical: N
EPA Pesticide Registration Number: 241-337
Contains 112R: N
Contains EHS: N
Fertilizer: N
Pesticide: Y
Contains 313: Y

Map ID
Direction
Distance
Elevation

MAP FINDINGS

Site

Database(s)

EDR ID Number
EPA ID Number

LAND VIEW INC (Continued)

1002998030

Chemical Name: SAHARA DG
Physical Description: SOLID
Case Number: 330541
Facility Id: 016450
Physical State Of The Substance: 1
Average Amount Possessed During The Year Code: 10
Maximum Amount Possessed During The Year Code: 11
Applicable Unit Of Measure Code: 1
Description Of The Unit Of Measure: POUNDS
Type Code: J
Description: BAG
Type Code: Not reported
Temperature Description: Not reported
Pressure of Code: 1
Pressure Description: NORMAL PRESSURE
Pressure of Code: Not reported
Pressure Description: Not reported
Temperature Description: NORMAL TEMPERATURE
Temperature of The Hazardous Substance Code: 4
Temperature Description: Not reported
Temperature of The Hazardous Substance Code: Not reported
Days Hazardous Substance On Site During Year: 280
Is The Substance Protected A Trade Secret: False
Description Of The Max Qty Code: 500-999
Description Of The Avg Qty Code: 200-499
Most Hazardous Ingredient: DIURON
United Nations/north America 4 Digit Class Number: 0000
Hazard Rank: 2
EHS Ingredient: Not reported
Substance Pure: False
Substance Mix: True
First Hazardous Class Code For Chemical: Acute Health Hazard
Second Hazardous Class Code For Chemical: Pesticide
Third Hazardous Class Code For Chemical: Not reported
Hazard Class 1 Of The Chemical: 6.3
Hazard Class 2 Of The Chemical: 6.5
Hazard Class 3 Of The Chemical: Not reported

Additional Chemical:
Chemical Is A Toxic 313 Chemical: N
EPA Pesticide Registration Number: 241-372
Contains 112R: N
Contains EHS: N
Fertilizer: N
Pesticide: Y
Contains 313: Y

Chemical Name: SENCOR DF
Physical Description: SOLID
Case Number: 21087649
Facility Id: 016450
Physical State Of The Substance: 1
Average Amount Possessed During The Year Code: 10
Maximum Amount Possessed During The Year Code: 11
Applicable Unit Of Measure Code: 1
Description Of The Unit Of Measure: POUNDS
Type Code: N

Map ID
Direction
Distance
Elevation

MAP FINDINGS

Site

Database(s)

EDR ID Number
EPA ID Number

LAND VIEW INC (Continued)

1002998030

Description:	PLASTIC BOTTLE, JUG, BUCKET
Type Code:	Not reported
Temperature Description:	Not reported
Pressure of Code:	1
Pressure Description:	NORMAL PRESSURE
Pressure of Code:	Not reported
Pressure Description:	Not reported
Temperature Description:	NORMAL TEMPERATURE
Temperature of The Hazardous Substance Code:	4
Temperature Description:	Not reported
Temperature of The Hazardous Substance Code:	Not reported
Days Hazardous Substance On Site During Year:	365
Is The Substance Protected A Trade Secret:	False
Description Of The Max Qty Code:	500-999
Description Of The Avg Qty Code:	200-499
Most Hazardous Ingridient:	METRIBUZIN
United Nations/north America 4 Digit Class Number:	Not reported
Hazard Rank:	2
EHS Ingredient:	NONE LISTED ON MSDS
Substance Pure:	False
Substance Mix:	True
First Hazardous Class Code For Chemical:	Chronic Health Hazard
Second Hazardous Class Code For Chemical:	Pesticide
Third Hazardous Class Code For Chemical:	Not reported
Hazard Class 1 Of The Chemical:	6.4
Hazard Class 2 Of The Chemical:	6.5
Hazard Class 3 Of The Chemical:	Not reported
Additional Chemical:	
Chemical Is A Toxic 313 Chemical:	N
EPA Pesticide Registration Number:	MULTIPLE
Contains 112R:	N
Contains EHS:	N
Fertilizer:	N
Pesticide:	Y
Contains 313:	Y
Chemical Name:	SULFUR 90 D
Physical Description:	SOLID
Case Number:	7704349
Facility Id:	016450
Physical State Of The Substance:	1
Average Amount Possessed During The Year Code:	31
Maximum Amount Possessed During The Year Code:	31
Applicable Unit Of Measure Code:	1
Description Of The Unit Of Measure:	POUNDS
Type Code:	R
Description:	OTHER
Type Code:	Not reported
Temperature Description:	Not reported
Pressure of Code:	1
Pressure Description:	NORMAL PRESSURE
Pressure of Code:	Not reported
Pressure Description:	Not reported
Temperature Description:	NORMAL TEMPERATURE
Temperature of The Hazardous Substance Code:	4
Temperature Description:	Not reported

Map ID
Direction
Distance
Elevation

MAP FINDINGS

Site

Database(s)

EDR ID Number
EPA ID Number

LAND VIEW INC (Continued)

1002998030

Temperature of The Hazardous Substance Code: Not reported
Days Hazardous Substance On Site During Year: 365
Is The Substance Protected A Trade Secret: False
Description Of The Max Qnty Code: 50,000-99,999
Description Of The Avg Qnty Code: 50,000-99,999
Most Hazardous Ingridient: SULFUR
United Nations/north America 4 Digit Class Number: Not reported
Hazard Rank: 2
EHS Ingredient: Not reported
Substance Pure: True
Substance Mix: False
First Hazardous Class Code For Chemical: Miscellaneous Hazardous Material
Second Hazardous Class Code For Chemical: Not reported
Third Hazardous Class Code For Chemical: Not reported
Hazard Class 1 Of The Chemical: 9.0
Hazard Class 2 Of The Chemical: Not reported
Hazard Class 3 Of The Chemical: Not reported

Additional Chemical:

Chemical Is A Toxic 313 Chemical: Not reported
EPA Pesticide Registration Number: Not reported
Contains 112R: Not reported
Contains EHS: Not reported
Fertilizer: Not reported
Pesticide: Not reported
Contains 313: Not reported

Chemical Name: SULFURIC ACID 93%
Physical Description: LIQUID
Case Number: 7664939
Facility Id: 016450
Physical State Of The Substance: 2
Average Amount Possessed During The Year Code: 30
Maximum Amount Possessed During The Year Code: 30
Applicable Unit Of Measure Code: 2
Description Of The Unit Of Measure: GALLONS
Type Code: A
Description: ABOVEGROUND TANK
Type Code: N
Temperature Description: PLASTIC BOTTLE, JUG, BUCKET
Pressure of Code: 1
Pressure Description: NORMAL PRESSURE
Pressure of Code: 1
Pressure Description: NORMAL PRESSURE
Temperature Description: NORMAL TEMPERATURE
Temperature of The Hazardous Substance Code: 4
Temperature Description: NORMAL TEMPERATURE
Temperature of The Hazardous Substance Code: 4
Days Hazardous Substance On Site During Year: 365
Is The Substance Protected A Trade Secret: False
Description Of The Max Qnty Code: 10,000-49,999
Description Of The Avg Qnty Code: 10,000-49,999
Most Hazardous Ingridient: SULFURIC ACID
United Nations/north America 4 Digit Class Number: 1830
Hazard Rank: 2
EHS Ingredient: SULFURIC ACID
Substance Pure: False

Map ID
Direction
Distance
Elevation

MAP FINDINGS

Site

Database(s)

EDR ID Number
EPA ID Number

LAND VIEW INC (Continued)

1002998030

Substance Mix:	True
First Hazardous Class Code For Chemical:	Acute Health Hazard
Second Hazardous Class Code For Chemical:	Reactive Material
Third Hazardous Class Code For Chemical:	Corrosive Material
Hazard Class 1 Of The Chemical:	6.3
Hazard Class 2 Of The Chemical:	4.4
Hazard Class 3 Of The Chemical:	8.0
Additional Chemical:	
Chemical Is A Toxic 313 Chemical:	N
EPA Pesticide Registration Number:	Not reported
Contains 112R:	N
Contains EHS:	N
Fertilizer:	N
Pesticide:	N
Contains 313:	N
Chemical Name:	SUPRACIDE 2E
Physical Description:	LIQUID
Case Number:	950378
Facility Id:	016450
Physical State Of The Substance:	2
Average Amount Possessed During The Year Code:	04
Maximum Amount Possessed During The Year Code:	04
Applicable Unit Of Measure Code:	2
Description Of The Unit Of Measure:	GALLONS
Type Code:	N
Description:	PLASTIC BOTTLE, JUG, BUCKET
Type Code:	Not reported
Temperature Description:	Not reported
Pressure of Code:	1
Pressure Description:	NORMAL PRESSURE
Pressure of Code:	Not reported
Pressure Description:	Not reported
Temperature Description:	NORMAL TEMPERATURE
Temperature of The Hazardous Substance Code:	4
Temperature Description:	Not reported
Temperature of The Hazardous Substance Code:	Not reported
Days Hazardous Substance On Site During Year:	365
Is The Substance Protected A Trade Secret:	False
Description Of The Max Qnty Code:	50-199
Description Of The Avg Qnty Code:	50-199
Most Hazardous Ingridient:	METHIDATHION
United Nations/north America 4 Digit Class Number:	2783
Hazard Rank:	2
EHS Ingredient:	METHIDATHION
Substance Pure:	False
Substance Mix:	True
First Hazardous Class Code For Chemical:	Poisonous Material
Second Hazardous Class Code For Chemical:	Pesticide
Third Hazardous Class Code For Chemical:	Not reported
Hazard Class 1 Of The Chemical:	6.1
Hazard Class 2 Of The Chemical:	6.5
Hazard Class 3 Of The Chemical:	Not reported
Additional Chemical:	
Chemical Is A Toxic 313 Chemical:	N

Map ID
Direction
Distance
Elevation

MAP FINDINGS

Site

Database(s)

EDR ID Number
EPA ID Number

LAND VIEW INC (Continued)

1002998030

EPA Pesticide Registration Number: 10163-236
Contains 112R: N
Contains EHS: Y
Fertilizer: N
Pesticide: Y
Contains 313: Y

Chemical Name: THIMET 20G
Physical Description: SOLID
Case Number: 298022
Facility Id: 016450
Physical State Of The Substance: 1
Average Amount Possessed During The Year Code: 20
Maximum Amount Possessed During The Year Code: 20
Applicable Unit Of Measure Code: 1
Description Of The Unit Of Measure: POUNDS
Type Code: J
Description: BAG
Type Code: Not reported
Temperature Description: Not reported
Pressure of Code: 1
Pressure Description: NORMAL PRESSURE
Pressure of Code: Not reported
Pressure Description: Not reported
Temperature Description: NORMAL TEMPERATURE
Temperature of The Hazardous Substance Code: 4
Temperature Description: Not reported
Temperature of The Hazardous Substance Code: Not reported
Days Hazardous Substance On Site During Year: 365
Is The Substance Protected A Trade Secret: False
Description Of The Max Qty Code: 1,000-4,999
Description Of The Avg Qty Code: 1,000-4,999
Most Hazardous Ingridient: PHORATE
United Nations/north America 4 Digit Class Number: 2783
Hazard Rank: 3
EHS Ingredient: PHORATE
Substance Pure: False
Substance Mix: True
First Hazardous Class Code For Chemical: Poisonous Material
Second Hazardous Class Code For Chemical: Chronic Health Hazard
Third Hazardous Class Code For Chemical: Pesticide
Hazard Class 1 Of The Chemical: 6.1
Hazard Class 2 Of The Chemical: 6.4
Hazard Class 3 Of The Chemical: 6.5

Additional Chemical:
Chemical Is A Toxic 313 Chemical: N
EPA Pesticide Registration Number: 241-257
Contains 112R: N
Contains EHS: Y
Fertilizer: N
Pesticide: Y
Contains 313: N

Chemical Name: AQUATIC WEED KILLER
Physical Description: LIQUID

Map ID
Direction
Distance
Elevation

MAP FINDINGS

Site

Database(s)

EDR ID Number
EPA ID Number

LAND VIEW INC (Continued)

1002998030

Case Number: 1330207
Facility Id: 016450
Physical State Of The Substance: 2
Average Amount Possessed During The Year Code: 20
Maximum Amount Possessed During The Year Code: 20
Applicable Unit Of Measure Code: 2
Description Of The Unit Of Measure: GALLONS
Type Code: D
Description: STEEL DRUM
Type Code: Not reported
Temperature Description: Not reported
Pressure of Code: 1
Pressure Description: NORMAL PRESSURE
Pressure of Code: Not reported
Pressure Description: Not reported
Temperature Description: NORMAL TEMPERATURE
Temperature of The Hazardous Substance Code: 4
Temperature Description: Not reported
Temperature of The Hazardous Substance Code: Not reported
Days Hazardous Substance On Site During Year: 275
Is The Substance Protected A Trade Secret: False
Description Of The Max Qty Code: 1,000-4,999
Description Of The Avg Qty Code: 1,000-4,999
Most Hazardous Ingredient: AROMATIC PETROLEUM DISTILLATES 95%
United Nations/north America 4 Digit Class Number: 1993
Hazard Rank: 2
EHS Ingredient: Not reported
Substance Pure: False
Substance Mix: True
First Hazardous Class Code For Chemical: Flammable and Combustible Liquid
Second Hazardous Class Code For Chemical: Chronic Health Hazard
Third Hazardous Class Code For Chemical: Pesticide
Hazard Class 1 Of The Chemical: 3.0
Hazard Class 2 Of The Chemical: 6.4
Hazard Class 3 Of The Chemical: 6.5

Additional Chemical:
Chemical Is A Toxic 313 Chemical: N
EPA Pesticide Registration Number: 9768-18
Contains 112R: Not reported
Contains EHS: Not reported
Fertilizer: Not reported
Pesticide: Y
Contains 313: Y

Chemical Name: VYDATE L
Physical Description: LIQUID
Case Number: 23135220
Facility Id: 016450
Physical State Of The Substance: 2
Average Amount Possessed During The Year Code: 04
Maximum Amount Possessed During The Year Code: 10
Applicable Unit Of Measure Code: 2
Description Of The Unit Of Measure: GALLONS
Type Code: N
Description: PLASTIC BOTTLE, JUG, BUCKET
Type Code: Not reported

Map ID
Direction
Distance
Elevation

MAP FINDINGS

Site

Database(s)

EDR ID Number
EPA ID Number

LAND VIEW INC (Continued)

1002998030

Temperature Description:	Not reported
Pressure of Code:	1
Pressure Description:	NORMAL PRESSURE
Pressure of Code:	Not reported
Pressure Description:	Not reported
Temperature Description:	NORMAL TEMPERATURE
Temperature of The Hazardous Substance Code:	4
Temperature Description:	Not reported
Temperature of The Hazardous Substance Code:	Not reported
Days Hazardous Substance On Site During Year:	365
Is The Substance Protected A Trade Secret:	False
Description Of The Max Qty Code:	200-499
Description Of The Avg Qty Code:	50-199
Most Hazardous Ingridient:	OXAMYL
United Nations/north America 4 Digit Class Number:	2991
Hazard Rank:	3
EHS Ingredient:	OXAMYL
Substance Pure:	False
Substance Mix:	True
First Hazardous Class Code For Chemical:	Poisonous Material
Second Hazardous Class Code For Chemical:	Flammable and Combustible Liquid
Third Hazardous Class Code For Chemical:	Acute Health Hazard
Hazard Class 1 Of The Chemical:	6.1
Hazard Class 2 Of The Chemical:	3.0
Hazard Class 3 Of The Chemical:	6.3
Additional Chemical:	
Chemical Is A Toxic 313 Chemical:	N
EPA Pesticide Registration Number:	352-372
Contains 112R:	N
Contains EHS:	Y
Fertilizer:	N
Pesticide:	Y
Contains 313:	N
Chemical Name:	WARRIOR
Physical Description:	LIQUID
Case Number:	91465086
Facility Id:	016450
Physical State Of The Substance:	2
Average Amount Possessed During The Year Code:	01
Maximum Amount Possessed During The Year Code:	02
Applicable Unit Of Measure Code:	2
Description Of The Unit Of Measure:	GALLONS
Type Code:	N
Description:	PLASTIC BOTTLE, JUG, BUCKET
Type Code:	Not reported
Temperature Description:	Not reported
Pressure of Code:	1
Pressure Description:	NORMAL PRESSURE
Pressure of Code:	Not reported
Pressure Description:	Not reported
Temperature Description:	NORMAL TEMPERATURE
Temperature of The Hazardous Substance Code:	4
Temperature Description:	Not reported
Temperature of The Hazardous Substance Code:	Not reported
Days Hazardous Substance On Site During Year:	365

Map ID
Direction
Distance
Elevation

MAP FINDINGS

Site

Database(s)

EDR ID Number
EPA ID Number

LAND VIEW INC (Continued)

1002998030

Is The Substance Protected A Trade Secret: False
Description Of The Max Qnty Code: 10-19
Description Of The Avg Qnty Code: 5-9
Most Hazardous Ingridient: LAMBDA-CYHALOTHRIN
United Nations/north America 4 Digit Class Number: 2902
Hazard Rank: 2
EHS Ingredient: NONE LISTED ON MSDS
Substance Pure: False
Substance Mix: True
First Hazardous Class Code For Chemical: Poisonous Material
Second Hazardous Class Code For Chemical: Flammable and Combustible Liquid
Third Hazardous Class Code For Chemical: Pesticide
Hazard Class 1 Of The Chemical: 6.1
Hazard Class 2 Of The Chemical: 3.0
Hazard Class 3 Of The Chemical: 6.5

Additional Chemical:

Chemical Is A Toxic 313 Chemical: N
EPA Pesticide Registration Number: 10182-96
Contains 112R: N
Contains EHS: N
Fertilizer: N
Pesticide: Y
Contains 313: N

Chemical Name: WEEDAR 64
Physical Description: LIQUID
Case Number: 2008391
Facility Id: 016450
Physical State Of The Substance: 2
Average Amount Possessed During The Year Code: 04
Maximum Amount Possessed During The Year Code: 11
Applicable Unit Of Measure Code: 2
Description Of The Unit Of Measure: GALLONS
Type Code: N
Description: PLASTIC BOTTLE, JUG, BUCKET
Type Code: Not reported
Temperature Description: Not reported
Pressure of Code: 1
Pressure Description: NORMAL PRESSURE
Pressure of Code: Not reported
Pressure Description: Not reported
Temperature Description: NORMAL TEMPERATURE
Temperature of The Hazardous Substance Code: 4
Temperature Description: Not reported
Temperature of The Hazardous Substance Code: Not reported
Days Hazardous Substance On Site During Year: 365
Is The Substance Protected A Trade Secret: False
Description Of The Max Qnty Code: 500-999
Description Of The Avg Qnty Code: 50-199
Most Hazardous Ingridient: 2,4-D DIMETHYLAMINE SALT
United Nations/north America 4 Digit Class Number: 3082
Hazard Rank: 2
EHS Ingredient: NONE LISTED ON MSDS
Substance Pure: False
Substance Mix: True
First Hazardous Class Code For Chemical: Acute Health Hazard

Map ID
Direction
Distance
Elevation

MAP FINDINGS

Site

Database(s)

EDR ID Number
EPA ID Number

LAND VIEW INC (Continued)

1002998030

Second Hazardous Class Code For Chemical: Pesticide
Third Hazardous Class Code For Chemical: Chronic Health Hazard
Hazard Class 1 Of The Chemical: 6.3
Hazard Class 2 Of The Chemical: 6.5
Hazard Class 3 Of The Chemical: 6.4

Additional Chemical:
Chemical Is A Toxic 313 Chemical: N
EPA Pesticide Registration Number: 71368-1
Contains 112R: N
Contains EHS: N
Fertilizer: N
Pesticide: Y
Contains 313: Y

Chemical Name: WEEVIL-CIDE PELLETS
Physical Description: SOLID
Case Number: 20859738
Facility Id: 016450
Physical State Of The Substance: 1
Average Amount Possessed During The Year Code: 02
Maximum Amount Possessed During The Year Code: 04
Applicable Unit Of Measure Code: 1
Description Of The Unit Of Measure: POUNDS
Type Code: F
Description: CAN
Type Code: Not reported
Temperature Description: Not reported
Pressure of Code: 1
Pressure Description: NORMAL PRESSURE
Pressure of Code: Not reported
Pressure Description: Not reported
Temperature Description: NORMAL TEMPERATURE
Temperature of The Hazardous Substance Code: 4
Temperature Description: Not reported
Temperature of The Hazardous Substance Code: Not reported
Days Hazardous Substance On Site During Year: 90
Is The Substance Protected A Trade Secret: False
Description Of The Max Qty Code: 50-199
Description Of The Avg Qty Code: 10-19
Most Hazardous Ingredient: ALUMINUM PHOSPHIDE
United Nations/north America 4 Digit Class Number: 3048
Hazard Rank: 3
EHS Ingredient: ALUMINUM PHOSPHIDE
Substance Pure: False
Substance Mix: True
First Hazardous Class Code For Chemical: Poisonous Material
Second Hazardous Class Code For Chemical: Dangerous When Wet
Third Hazardous Class Code For Chemical: Not reported
Hazard Class 1 Of The Chemical: 6.1
Hazard Class 2 Of The Chemical: 4.3
Hazard Class 3 Of The Chemical: Not reported

Additional Chemical:
Chemical Is A Toxic 313 Chemical: N
EPA Pesticide Registration Number: 70506-14
Contains 112R: N

Map ID
Direction
Distance
Elevation

MAP FINDINGS

Site

Database(s)

EDR ID Number
EPA ID Number

LAND VIEW INC (Continued)

1002998030

Contains EHS:	Y
Fertilizer:	N
Pesticide:	Y
Contains 313:	Y
Chemical Name:	ZINC CHELATE
Physical Description:	SOLID
Case Number:	Not reported
Facility Id:	016450
Physical State Of The Substance:	1
Average Amount Possessed During The Year Code:	21
Maximum Amount Possessed During The Year Code:	30
Applicable Unit Of Measure Code:	1
Description Of The Unit Of Measure:	POUNDS
Type Code:	R
Description:	OTHER
Type Code:	Not reported
Temperature Description:	Not reported
Pressure of Code:	1
Pressure Description:	NORMAL PRESSURE
Pressure of Code:	Not reported
Pressure Description:	Not reported
Temperature Description:	NORMAL TEMPERATURE
Temperature of The Hazardous Substance Code:	4
Temperature Description:	Not reported
Temperature of The Hazardous Substance Code:	Not reported
Days Hazardous Substance On Site During Year:	365
Is The Substance Protected A Trade Secret:	False
Description Of The Max Qty Code:	10,000-49,999
Description Of The Avg Qty Code:	5,000-9,999
Most Hazardous Ingridient:	ZINC CHELATE
United Nations/north America 4 Digit Class Number:	Not reported
Hazard Rank:	2
EHS Ingredient:	Not reported
Substance Pure:	False
Substance Mix:	True
First Hazardous Class Code For Chemical:	Miscellaneous Hazardous Material
Second Hazardous Class Code For Chemical:	Not reported
Third Hazardous Class Code For Chemical:	Not reported
Hazard Class 1 Of The Chemical:	9.0
Hazard Class 2 Of The Chemical:	Not reported
Hazard Class 3 Of The Chemical:	Not reported
Chemical Name:	ROUNDUP ORIGINAL MAX
Physical Description:	LIQUID
Case Number:	70901121
Facility Id:	016450
Physical State Of The Substance:	2
Average Amount Possessed During The Year Code:	20
Maximum Amount Possessed During The Year Code:	20
Applicable Unit Of Measure Code:	2
Description Of The Unit Of Measure:	GALLONS
Type Code:	C
Description:	TANK INSIDE BUILDING
Type Code:	A
Temperature Description:	ABOVEGROUND TANK

Map ID
Direction
Distance
Elevation

MAP FINDINGS

Site

Database(s)

EDR ID Number
EPA ID Number

LAND VIEW INC (Continued)

1002998030

Pressure of Code: 1
Pressure Description: NORMAL PRESSURE
Pressure of Code: 1
Pressure Description: NORMAL PRESSURE
Temperature Description: NORMAL TEMPERATURE
Temperature of The Hazardous Substance Code: 4
Temperature Description: NORMAL TEMPERATURE
Temperature of The Hazardous Substance Code: 4
Days Hazardous Substance On Site During Year: 365
Is The Substance Protected A Trade Secret: False
Description Of The Max Qty Code: 1,000-4,999
Description Of The Avg Qty Code: 1,000-4,999
Most Hazardous Ingridient: POTASSIUM SALT OF GLYPHOSATE
United Nations/north America 4 Digit Class Number: Not reported
Hazard Rank: 2
EHS Ingredient: NONE LISTED ON MSDS
Substance Pure: False
Substance Mix: True
First Hazardous Class Code For Chemical: Acute Health Hazard
Second Hazardous Class Code For Chemical: Pesticide
Third Hazardous Class Code For Chemical: Not reported
Hazard Class 1 Of The Chemical: 6.3
Hazard Class 2 Of The Chemical: 6.5
Hazard Class 3 Of The Chemical: Not reported

Additional Chemical:

Chemical Is A Toxic 313 Chemical: N
EPA Pesticide Registration Number: 524-539
Contains 112R: N
Contains EHS: N
Fertilizer: N
Pesticide: Y
Contains 313: N

Chemical Name: FERTILIZER 3-30-0-4
Physical Description: LIQUID
Case Number: 7664382
Facility Id: 016450
Physical State Of The Substance: 2
Average Amount Possessed During The Year Code: 30
Maximum Amount Possessed During The Year Code: 30
Applicable Unit Of Measure Code: 2
Description Of The Unit Of Measure: GALLONS
Type Code: A
Description: ABOVEGROUND TANK
Type Code: Not reported
Temperature Description: Not reported
Pressure of Code: 1
Pressure Description: NORMAL PRESSURE
Pressure of Code: Not reported
Pressure Description: Not reported
Temperature Description: NORMAL TEMPERATURE
Temperature of The Hazardous Substance Code: 4
Temperature Description: Not reported
Temperature of The Hazardous Substance Code: Not reported
Days Hazardous Substance On Site During Year: 365
Is The Substance Protected A Trade Secret: False

Map ID
Direction
Distance
Elevation

MAP FINDINGS

Site

Database(s)

EDR ID Number
EPA ID Number

LAND VIEW INC (Continued)

1002998030

Description Of The Max Qnty Code: 10,000-49,999
Description Of The Avg Qnty Code: 10,000-49,999
Most Hazardous Ingridient: PHOSPHORIC ACID
United Nations/north America 4 Digit Class Number: 1760
Hazard Rank: 2
EHS Ingredient: SULFURIC ACID
Substance Pure: False
Substance Mix: True
First Hazardous Class Code For Chemical: Acute Health Hazard
Second Hazardous Class Code For Chemical: Corrosive Material
Third Hazardous Class Code For Chemical: Not reported
Hazard Class 1 Of The Chemical: 6.3
Hazard Class 2 Of The Chemical: 8.0
Hazard Class 3 Of The Chemical: Not reported

Additional Chemical:

Chemical Is A Toxic 313 Chemical: N
EPA Pesticide Registration Number: Not reported
Contains 112R: N
Contains EHS: Y
Fertilizer: Y
Pesticide: N
Contains 313: N

Chemical Name: FERTILIZER 26-0-0-6
Physical Description: LIQUID
Case Number: 00000
Facility Id: 016450
Physical State Of The Substance: 2
Average Amount Possessed During The Year Code: 30
Maximum Amount Possessed During The Year Code: 30
Applicable Unit Of Measure Code: 2
Description Of The Unit Of Measure: GALLONS
Type Code: A
Description: ABOVEGROUND TANK
Type Code: Not reported
Temperature Description: Not reported
Pressure of Code: 1
Pressure Description: NORMAL PRESSURE
Pressure of Code: Not reported
Pressure Description: Not reported
Temperature Description: NORMAL TEMPERATURE
Temperature of The Hazardous Substance Code: 4
Temperature Description: Not reported
Temperature of The Hazardous Substance Code: Not reported
Days Hazardous Substance On Site During Year: 365
Is The Substance Protected A Trade Secret: False
Description Of The Max Qnty Code: 10,000-49,999
Description Of The Avg Qnty Code: 10,000-49,999
Most Hazardous Ingridient: UREA
United Nations/north America 4 Digit Class Number: 1760
Hazard Rank: 2
EHS Ingredient: SULFURIC ACID
Substance Pure: False
Substance Mix: True
First Hazardous Class Code For Chemical: Acute Health Hazard
Second Hazardous Class Code For Chemical: Corrosive Material

Map ID
Direction
Distance
Elevation

MAP FINDINGS

Site

Database(s)

EDR ID Number
EPA ID Number

LAND VIEW INC (Continued)

1002998030

Third Hazardous Class Code For Chemical:	Not reported
Hazard Class 1 Of The Chemical:	6.3
Hazard Class 2 Of The Chemical:	8.0
Hazard Class 3 Of The Chemical:	Not reported
Additional Chemical:	
Chemical Is A Toxic 313 Chemical:	N
EPA Pesticide Registration Number:	Not reported
Contains 112R:	N
Contains EHS:	Y
Fertilizer:	Y
Pesticide:	N
Contains 313:	N
Chemical Name:	FERTILIZER 0-0-12
Physical Description:	LIQUID
Case Number:	00000
Facility Id:	016450
Physical State Of The Substance:	2
Average Amount Possessed During The Year Code:	20
Maximum Amount Possessed During The Year Code:	30
Applicable Unit Of Measure Code:	2
Description Of The Unit Of Measure:	GALLONS
Type Code:	A
Description:	ABOVEGROUND TANK
Type Code:	Not reported
Temperature Description:	Not reported
Pressure of Code:	1
Pressure Description:	NORMAL PRESSURE
Pressure of Code:	Not reported
Pressure Description:	Not reported
Temperature Description:	NORMAL TEMPERATURE
Temperature of The Hazardous Substance Code:	4
Temperature Description:	Not reported
Temperature of The Hazardous Substance Code:	Not reported
Days Hazardous Substance On Site During Year:	365
Is The Substance Protected A Trade Secret:	False
Description Of The Max Qnty Code:	10,000-49,999
Description Of The Avg Qnty Code:	1,000-4,999
Most Hazardous Ingridient:	POTASSIUM CHLORIDE
United Nations/north America 4 Digit Class Number:	0000
Hazard Rank:	2
EHS Ingredient:	NONE LISTED ON MSDS
Substance Pure:	False
Substance Mix:	True
First Hazardous Class Code For Chemical:	Miscellaneous Hazardous Material
Second Hazardous Class Code For Chemical:	Not reported
Third Hazardous Class Code For Chemical:	Not reported
Hazard Class 1 Of The Chemical:	9.0
Hazard Class 2 Of The Chemical:	Not reported
Hazard Class 3 Of The Chemical:	Not reported
Additional Chemical:	
Chemical Is A Toxic 313 Chemical:	N
EPA Pesticide Registration Number:	Not reported
Contains 112R:	N
Contains EHS:	N

Map ID
Direction
Distance
Elevation

MAP FINDINGS

Site

Database(s)

EDR ID Number
EPA ID Number

LAND VIEW INC (Continued)

1002998030

Fertilizer:	Y
Pesticide:	N
Contains 313:	N
Chemical Name:	BORATE 48
Physical Description:	SOLID
Case Number:	Not reported
Facility Id:	016450
Physical State Of The Substance:	1
Average Amount Possessed During The Year Code:	21
Maximum Amount Possessed During The Year Code:	30
Applicable Unit Of Measure Code:	1
Description Of The Unit Of Measure:	POUNDS
Type Code:	R
Description:	OTHER
Type Code:	Not reported
Temperature Description:	Not reported
Pressure of Code:	1
Pressure Description:	NORMAL PRESSURE
Pressure of Code:	Not reported
Pressure Description:	Not reported
Temperature Description:	NORMAL TEMPERATURE
Temperature of The Hazardous Substance Code:	4
Temperature Description:	Not reported
Temperature of The Hazardous Substance Code:	Not reported
Days Hazardous Substance On Site During Year:	365
Is The Substance Protected A Trade Secret:	False
Description Of The Max Qty Code:	10,000-49,999
Description Of The Avg Qty Code:	5,000-9,999
Most Hazardous Ingridient:	SODIUM BORATE
United Nations/north America 4 Digit Class Number:	Not reported
Hazard Rank:	2
EHS Ingredient:	Not reported
Substance Pure:	False
Substance Mix:	True
First Hazardous Class Code For Chemical:	Miscellaneous Hazardous Material
Second Hazardous Class Code For Chemical:	Not reported
Third Hazardous Class Code For Chemical:	Not reported
Hazard Class 1 Of The Chemical:	9.0
Hazard Class 2 Of The Chemical:	Not reported
Hazard Class 3 Of The Chemical:	Not reported
Chemical Name:	BUCTRIL
Physical Description:	LIQUID
Case Number:	1689992
Facility Id:	016450
Physical State Of The Substance:	2
Average Amount Possessed During The Year Code:	04
Maximum Amount Possessed During The Year Code:	10
Applicable Unit Of Measure Code:	2
Description Of The Unit Of Measure:	GALLONS
Type Code:	N
Description:	PLASTIC BOTTLE, JUG, BUCKET
Type Code:	Not reported
Temperature Description:	Not reported
Pressure of Code:	1

Map ID
Direction
Distance
Elevation

MAP FINDINGS

Site

Database(s)

EDR ID Number
EPA ID Number

LAND VIEW INC (Continued)

1002998030

Pressure Description: NORMAL PRESSURE
Pressure of Code: Not reported
Pressure Description: Not reported
Temperature Description: NORMAL TEMPERATURE
Temperature of The Hazardous Substance Code: 4
Temperature Description: Not reported
Temperature of The Hazardous Substance Code: Not reported
Days Hazardous Substance On Site During Year: 365
Is The Substance Protected A Trade Secret: False
Description Of The Max Qnty Code: 200-499
Description Of The Avg Qnty Code: 50-199
Most Hazardous Ingredient: BROMOXYNIL OCTANOATE
United Nations/north America 4 Digit Class Number: 1993
Hazard Rank: 2
EHS Ingredient: Not reported
Substance Pure: False
Substance Mix: True
First Hazardous Class Code For Chemical: Poisonous Material
Second Hazardous Class Code For Chemical: Flammable and Combustible Liquid
Third Hazardous Class Code For Chemical: Pesticide
Hazard Class 1 Of The Chemical: 6.1
Hazard Class 2 Of The Chemical: 3.0
Hazard Class 3 Of The Chemical: 6.5

Additional Chemical:

Chemical Is A Toxic 313 Chemical: N
EPA Pesticide Registration Number: 264-437
Contains 112R: N
Contains EHS: N
Fertilizer: N
Pesticide: Y
Contains 313: Y

Chemical Name: COUNTER 20 CR
Physical Description: SOLID
Case Number: 13071799
Facility Id: 016450
Physical State Of The Substance: 1
Average Amount Possessed During The Year Code: 20
Maximum Amount Possessed During The Year Code: 21
Applicable Unit Of Measure Code: 1
Description Of The Unit Of Measure: POUNDS
Type Code: N
Description: PLASTIC BOTTLE, JUG, BUCKET
Type Code: Not reported
Temperature Description: Not reported
Pressure of Code: 1
Pressure Description: NORMAL PRESSURE
Pressure of Code: Not reported
Pressure Description: Not reported
Temperature Description: NORMAL TEMPERATURE
Temperature of The Hazardous Substance Code: 4
Temperature Description: Not reported
Temperature of The Hazardous Substance Code: Not reported
Days Hazardous Substance On Site During Year: 365
Is The Substance Protected A Trade Secret: False
Description Of The Max Qnty Code: 5,000-9,999

Map ID
Direction
Distance
Elevation

MAP FINDINGS

Site

Database(s)

EDR ID Number
EPA ID Number

LAND VIEW INC (Continued)

1002998030

Description Of The Avg Qnty Code: 1,000-4,999
Most Hazardous Ingridient: TERBUFOS
United Nations/north America 4 Digit Class Number: 2783
Hazard Rank: 3
EHS Ingredient: TERBUFOS
Substance Pure: False
Substance Mix: True
First Hazardous Class Code For Chemical: Poisonous Material
Second Hazardous Class Code For Chemical: Chronic Health Hazard
Third Hazardous Class Code For Chemical: Combustible Material
Hazard Class 1 Of The Chemical: 6.1
Hazard Class 2 Of The Chemical: 6.4
Hazard Class 3 Of The Chemical: 4.5

Additional Chemical:

Chemical Is A Toxic 313 Chemical: N
EPA Pesticide Registration Number: 241-314
Contains 112R: N
Contains EHS: Y
Fertilizer: N
Pesticide: Y
Contains 313: N

Chemical Name: CROP MIX-GOLD LABEL
Physical Description: LIQUID
Case Number: 57136
Facility Id: 016450
Physical State Of The Substance: 2
Average Amount Possessed During The Year Code: 20
Maximum Amount Possessed During The Year Code: 30
Applicable Unit Of Measure Code: 2
Description Of The Unit Of Measure: GALLONS
Type Code: R
Description: OTHER
Type Code: Not reported
Temperature Description: Not reported
Pressure of Code: 1
Pressure Description: NORMAL PRESSURE
Pressure of Code: Not reported
Pressure Description: Not reported
Temperature Description: NORMAL TEMPERATURE
Temperature of The Hazardous Substance Code: 4
Temperature Description: Not reported
Temperature of The Hazardous Substance Code: Not reported
Days Hazardous Substance On Site During Year: 365
Is The Substance Protected A Trade Secret: False
Description Of The Max Qnty Code: 10,000-49,999
Description Of The Avg Qnty Code: 1,000-4,999
Most Hazardous Ingridient: UREA
United Nations/north America 4 Digit Class Number: Not reported
Hazard Rank: 1
EHS Ingredient: Not reported
Substance Pure: False
Substance Mix: True
First Hazardous Class Code For Chemical: Miscellaneous Hazardous Material
Second Hazardous Class Code For Chemical: Not reported
Third Hazardous Class Code For Chemical: Not reported

Map ID
Direction
Distance
Elevation

MAP FINDINGS

Site

Database(s)

EDR ID Number
EPA ID Number

LAND VIEW INC (Continued)

1002998030

Hazard Class 1 Of The Chemical: 9.0
Hazard Class 2 Of The Chemical: Not reported
Hazard Class 3 Of The Chemical: Not reported

Additional Chemical:

Chemical Is A Toxic 313 Chemical: Not reported
EPA Pesticide Registration Number: Not reported
Contains 112R: Not reported
Contains EHS: Not reported
Fertilizer: Not reported
Pesticide: Not reported
Contains 313: Not reported

Chemical Name: CROP OIL CONCENTRATE
Physical Description: LIQUID
Case Number: 64741884
Facility Id: 016450
Physical State Of The Substance: 2
Average Amount Possessed During The Year Code: 10
Maximum Amount Possessed During The Year Code: 11
Applicable Unit Of Measure Code: 2
Description Of The Unit Of Measure: GALLONS
Type Code: N
Description: PLASTIC BOTTLE, JUG, BUCKET
Type Code: Not reported
Temperature Description: Not reported
Pressure of Code: 1
Pressure Description: NORMAL PRESSURE
Pressure of Code: Not reported
Pressure Description: Not reported
Temperature Description: NORMAL TEMPERATURE
Temperature of The Hazardous Substance Code: 4
Temperature Description: Not reported
Temperature of The Hazardous Substance Code: Not reported
Days Hazardous Substance On Site During Year: 365
Is The Substance Protected A Trade Secret: False
Description Of The Max Qnty Code: 500-999
Description Of The Avg Qnty Code: 200-499
Most Hazardous Ingridient: PARAFFIN BASED PETROLEUM OIL
United Nations/north America 4 Digit Class Number: Not reported
Hazard Rank: 2
EHS Ingredient: Not reported
Substance Pure: False
Substance Mix: True
First Hazardous Class Code For Chemical: Combustible Material
Second Hazardous Class Code For Chemical: Acute Health Hazard
Third Hazardous Class Code For Chemical: Not reported
Hazard Class 1 Of The Chemical: 4.5
Hazard Class 2 Of The Chemical: 6.3
Hazard Class 3 Of The Chemical: Not reported

Additional Chemical:

Chemical Is A Toxic 313 Chemical: N
EPA Pesticide Registration Number: Not reported
Contains 112R: N
Contains EHS: N
Fertilizer: N

Map ID
Direction
Distance
Elevation

MAP FINDINGS

Site

Database(s)

EDR ID Number
EPA ID Number

LAND VIEW INC (Continued)

1002998030

Pesticide: Y
Contains 313: N

Chemical Name: DIBROM 8E
Physical Description: LIQUID
Case Number: 300765
Facility Id: 016450
Physical State Of The Substance: 2
Average Amount Possessed During The Year Code: 03
Maximum Amount Possessed During The Year Code: 10
Applicable Unit Of Measure Code: 2
Description Of The Unit Of Measure: GALLONS
Type Code: N
Description: PLASTIC BOTTLE, JUG, BUCKET
Type Code: Not reported
Temperature Description: Not reported
Pressure of Code: 1
Pressure Description: NORMAL PRESSURE
Pressure of Code: Not reported
Pressure Description: Not reported
Temperature Description: NORMAL TEMPERATURE
Temperature of The Hazardous Substance Code: 4
Temperature Description: Not reported
Temperature of The Hazardous Substance Code: Not reported
Days Hazardous Substance On Site During Year: 365
Is The Substance Protected A Trade Secret: False
Description Of The Max Qnty Code: 200-499
Description Of The Avg Qnty Code: 20-49
Most Hazardous Ingredient: NALED
United Nations/north America 4 Digit Class Number: 3018
Hazard Rank: 2
EHS Ingredient: DICHLORVOS
Substance Pure: False
Substance Mix: True
First Hazardous Class Code For Chemical: Poisonous Material
Second Hazardous Class Code For Chemical: Corrosive Material
Third Hazardous Class Code For Chemical: Combustible Material
Hazard Class 1 Of The Chemical: 6.1
Hazard Class 2 Of The Chemical: 8.0
Hazard Class 3 Of The Chemical: 4.5

Additional Chemical:

Chemical Is A Toxic 313 Chemical: N
EPA Pesticide Registration Number: 5481-479
Contains 112R: N
Contains EHS: Y
Fertilizer: N
Pesticide: Y
Contains 313: Y

Chemical Name: DIMATE 4E
Physical Description: LIQUID
Case Number: 60515
Facility Id: 016450
Physical State Of The Substance: 2
Average Amount Possessed During The Year Code: 01

Map ID
Direction
Distance
Elevation

MAP FINDINGS

Site

Database(s)

EDR ID Number
EPA ID Number

LAND VIEW INC (Continued)

1002998030

Maximum Amount Possessed During The Year Code: 03
Applicable Unit Of Measure Code: 2
Description Of The Unit Of Measure: GALLONS
Type Code: N
Description: PLASTIC BOTTLE, JUG, BUCKET
Type Code: Not reported
Temperature Description: Not reported
Pressure of Code: 1
Pressure Description: NORMAL PRESSURE
Pressure of Code: Not reported
Pressure Description: Not reported
Temperature Description: NORMAL TEMPERATURE
Temperature of The Hazardous Substance Code: 4
Temperature Description: Not reported
Temperature of The Hazardous Substance Code: Not reported
Days Hazardous Substance On Site During Year: 365
Is The Substance Protected A Trade Secret: False
Description Of The Max Qty Code: 20-49
Description Of The Avg Qty Code: 5-9
Most Hazardous Ingridient: DIMETHOATE
United Nations/north America 4 Digit Class Number: 1993
Hazard Rank: 2
EHS Ingredient: DIMETHOATE
Substance Pure: False
Substance Mix: True
First Hazardous Class Code For Chemical: Poisonous Material
Second Hazardous Class Code For Chemical: Flammable and Combustible Liquid
Third Hazardous Class Code For Chemical: Pesticide
Hazard Class 1 Of The Chemical: 6.1
Hazard Class 2 Of The Chemical: 3.0
Hazard Class 3 Of The Chemical: 6.5

Additional Chemical:

Chemical Is A Toxic 313 Chemical: N
EPA Pesticide Registration Number: 9779-273
Contains 112R: N
Contains EHS: Y
Fertilizer: N
Pesticide: Y
Contains 313: Y

Chemical Name: DITHANE DF RAINSHIELD NT
Physical Description: SOLID
Case Number: 8018017
Facility Id: 016450
Physical State Of The Substance: 1
Average Amount Possessed During The Year Code: 11
Maximum Amount Possessed During The Year Code: 11
Applicable Unit Of Measure Code: 1
Description Of The Unit Of Measure: POUNDS
Type Code: J
Description: BAG
Type Code: Not reported
Temperature Description: Not reported
Pressure of Code: 1
Pressure Description: NORMAL PRESSURE
Pressure of Code: Not reported

Map ID
Direction
Distance
Elevation

MAP FINDINGS

Site

Database(s)

EDR ID Number
EPA ID Number

LAND VIEW INC (Continued)

1002998030

Pressure Description: Not reported
Temperature Description: NORMAL TEMPERATURE
Temperature of The Hazardous Substance Code: 4
Temperature Description: Not reported
Temperature of The Hazardous Substance Code: Not reported
Days Hazardous Substance On Site During Year: 365
Is The Substance Protected A Trade Secret: False
Description Of The Max Qnty Code: 500-999
Description Of The Avg Qnty Code: 500-999
Most Hazardous Ingridient: MANCOZEB
United Nations/north America 4 Digit Class Number: 3077
Hazard Rank: 2
EHS Ingredient: Not reported
Substance Pure: False
Substance Mix: True
First Hazardous Class Code For Chemical: Acute Health Hazard
Second Hazardous Class Code For Chemical: Pesticide
Third Hazardous Class Code For Chemical: Chronic Health Hazard
Hazard Class 1 Of The Chemical: 6.3
Hazard Class 2 Of The Chemical: 6.5
Hazard Class 3 Of The Chemical: 6.4

Additional Chemical:

Chemical Is A Toxic 313 Chemical: N
EPA Pesticide Registration Number: 707-180
Contains 112R: N
Contains EHS: N
Fertilizer: N
Pesticide: Y
Contains 313: N

[Click this hyperlink](#) while viewing on your computer to access 26 additional OR HSIS: record(s) in the EDR Site Report.

AR205
SE
1/4-1/2
0.466 mi.
2460 ft.

CHEVRON CHEMICAL CO ONTARIO
1401 SE 1ST AVE
ONTARIO, OR 97914
Site 4 of 12 in cluster AR

ECHO 1024114723
N/A

Relative:
Lower
Actual:
2153 ft.

ECHO:
Envid: 1024114723
Registry ID: 110004798078
DFR URL: <http://echo.epa.gov/detailed-facility-report?fid=110004798078>
Name: CHEVRON CHEMICAL CO ONTARIO
Address: 1401 SE 1ST AVE
City,State,Zip: ONTARIO, OR 97914

Map ID
Direction
Distance
Elevation

MAP FINDINGS

Site

Database(s)

EDR ID Number
EPA ID Number

AR206 **UNION FERTILIZER CO**
SE **1401 SE 1ST**
1/4-1/2 **ONTARIO, OR 97914**
0.466 mi.
2460 ft. **Site 5 of 12 in cluster AR**

MANIFEST **S125247265**
 N/A

Relative:
Lower
Actual:
2153 ft.

OR MANIFEST:
Manifest Year: Manifest Year - 1992
EPA Id: ORD987176161
Inactive Status: 1993-03-02 00:00:00
Organization Name: Union Fertilizer Company
Contact Name: J.D. Karren
Contact Telephone Number: Not reported
Mailing Address: 1401 S.E. 1st
Mailing City/State/Zip: Ontario, OR 97914

Manifest:
Name: UNION FERTILIZER CO
Year : 1992
RCRA Id : ORD987176161
Inactive : 1993-03-02 00:00:00
Status: Large quantity generator
Manifest : ORD01
Ship Date : 03/18/1992
TSD : IDD073114654
WS Num: 1
Transporter: Not reported
Ship Qty : Not reported
Rpt Unit : Not reported
Off Mng : M132
EPA Waste Codes: D031
Waste Description: Pesticide contamination from cleanup activities at pesticide/fertilizer dis
Total Amt Of Waste Stream Generated in Reporting Yr 1: 788182
Total Amt Of Waste Stream Generated in Reporting Yr 2: 24545

Name: UNION FERTILIZER CO
Year : 1992
RCRA Id : ORD987176161
Inactive : 1993-03-02 00:00:00
Status: Large quantity generator
Manifest : ORD02
Ship Date : 03/18/1992
TSD : IDD073114654
WS Num: 1
Transporter: Not reported
Ship Qty : Not reported
Rpt Unit : Not reported
Off Mng : M132
EPA Waste Codes: D031
Waste Description: Pesticide contamination from cleanup activities at pesticide/fertilizer dis
Total Amt Of Waste Stream Generated in Reporting Yr 1: 788182
Total Amt Of Waste Stream Generated in Reporting Yr 2: 23636

Name: UNION FERTILIZER CO
Year : 1992
RCRA Id : ORD987176161
Inactive : 1993-03-02 00:00:00
Status: Large quantity generator
Manifest : ORD03

Map ID
Direction
Distance
Elevation

MAP FINDINGS

Site

Database(s)

EDR ID Number
EPA ID Number

UNION FERTILIZER CO (Continued)

S125247265

Ship Date : 03/18/1992
TSD : IDD073114654
WS Num: 1
Transporter: Not reported
Ship Qty : Not reported
Rpt Unit : Not reported
Off Mng : M132
EPA Waste Codes: D031
Waste Description: Pesticide contamination from cleanup activities at pesticide/fertilizer dis
Total Amt Of Waste Stream Generated in Reporting Yr 1: 788182
Total Amt Of Waste Stream Generated in Reporting Yr 2: 24545

Name: UNION FERTILIZER CO
Year : 1992
RCRA Id : ORD987176161
Inactive : 1993-03-02 00:00:00
Status: Large quantity generator
Manifest : ORD04
Ship Date : 03/18/1992
TSD : IDD073114654
WS Num: 1
Transporter: Not reported
Ship Qty : Not reported
Rpt Unit : Not reported
Off Mng : M132
EPA Waste Codes: D031
Waste Description: Pesticide contamination from cleanup activities at pesticide/fertilizer dis
Total Amt Of Waste Stream Generated in Reporting Yr 1: 788182
Total Amt Of Waste Stream Generated in Reporting Yr 2: 22727

Name: UNION FERTILIZER CO
Year : 1992
RCRA Id : ORD987176161
Inactive : 1993-03-02 00:00:00
Status: Large quantity generator
Manifest : ORD05
Ship Date : 03/18/1992
TSD : IDD073114654
WS Num: 1
Transporter: Not reported
Ship Qty : Not reported
Rpt Unit : Not reported
Off Mng : M132
EPA Waste Codes: D031
Waste Description: Pesticide contamination from cleanup activities at pesticide/fertilizer dis
Total Amt Of Waste Stream Generated in Reporting Yr 1: 788182
Total Amt Of Waste Stream Generated in Reporting Yr 2: 29091

Name: UNION FERTILIZER CO
Year : 1992
RCRA Id : ORD987176161
Inactive : 1993-03-02 00:00:00
Status: Large quantity generator
Manifest : ORD06
Ship Date : 03/18/1992
TSD : IDD073114654
WS Num: 1

Map ID
Direction
Distance
Elevation

MAP FINDINGS

Site

Database(s)

EDR ID Number
EPA ID Number

UNION FERTILIZER CO (Continued)

S125247265

Transporter: Not reported
Ship Qty : Not reported
Rpt Unit : Not reported
Off Mng : M132
EPA Waste Codes: D031
Waste Description: Pesticide contamination from cleanup activities at pesticide/fertilizer dis
Total Amt Of Waste Stream Generated in Reporting Yr 1: 788182
Total Amt Of Waste Stream Generated in Reporting Yr 2: 30909

Name: UNION FERTILIZER CO
Year : 1992
RCRA Id : ORD987176161
Inactive : 1993-03-02 00:00:00
Status: Large quantity generator
Manifest : ORD07
Ship Date : 03/19/1992
TSD : IDD073114654
WS Num: 1

Transporter: Not reported
Ship Qty : Not reported
Rpt Unit : Not reported
Off Mng : M132
EPA Waste Codes: D031
Waste Description: Pesticide contamination from cleanup activities at pesticide/fertilizer dis
Total Amt Of Waste Stream Generated in Reporting Yr 1: 788182
Total Amt Of Waste Stream Generated in Reporting Yr 2: 30909

Name: UNION FERTILIZER CO
Year : 1992
RCRA Id : ORD987176161
Inactive : 1993-03-02 00:00:00
Status: Large quantity generator
Manifest : ORD08
Ship Date : 03/19/1992
TSD : IDD073114654
WS Num: 1

Transporter: Not reported
Ship Qty : Not reported
Rpt Unit : Not reported
Off Mng : M132
EPA Waste Codes: D031
Waste Description: Pesticide contamination from cleanup activities at pesticide/fertilizer dis
Total Amt Of Waste Stream Generated in Reporting Yr 1: 788182
Total Amt Of Waste Stream Generated in Reporting Yr 2: 26364

Name: UNION FERTILIZER CO
Year : 1992
RCRA Id : ORD987176161
Inactive : 1993-03-02 00:00:00
Status: Large quantity generator
Manifest : ORD09
Ship Date : 03/19/1992
TSD : IDD073114654
WS Num: 1

Transporter: Not reported
Ship Qty : Not reported
Rpt Unit : Not reported

Map ID
Direction
Distance
Elevation

MAP FINDINGS

Site

Database(s)

EDR ID Number
EPA ID Number

UNION FERTILIZER CO (Continued)

S125247265

Off Mng : M132
EPA Waste Codes: D031
Waste Description: Pesticide contamination from cleanup activities at pesticide/fertilizer dis
Total Amt Of Waste Stream Generated in Reporting Yr 1: 788182
Total Amt Of Waste Stream Generated in Reporting Yr 2: 25455

Name: UNION FERTILIZER CO
Year : 1992
RCRA Id : ORD987176161
Inactive : 1993-03-02 00:00:00
Status: Large quantity generator
Manifest : ORD010
Ship Date : 03/19/1992
TSD : IDD073114654
WS Num: 1
Transporter: Not reported
Ship Qty : Not reported
Rpt Unit : Not reported
Off Mng : M132
EPA Waste Codes: D031
Waste Description: Pesticide contamination from cleanup activities at pesticide/fertilizer dis
Total Amt Of Waste Stream Generated in Reporting Yr 1: 788182
Total Amt Of Waste Stream Generated in Reporting Yr 2: 21818

[Click this hyperlink](#) while viewing on your computer to access
19 additional OR_MANIFEST: record(s) in the EDR Site Report.

Name: UNION FERTILIZER CO
Year : 1992
RCRA Id : ORD987176161
Inactive : 1993-03-02 00:00:00
Status: Large quantity generator
Manifest : ORD011
Ship Date : 03/19/1992
TSD : IDD073114654
WS Num: 1
Transporter: Not reported
Ship Qty : Not reported
Rpt Unit : Not reported
Off Mng : M132
EPA Waste Codes: D031
Waste Description: Pesticide contamination from cleanup activities at pesticide/fertilizer dis
Total Amt Of Waste Stream Generated in Reporting Yr 1: 788182
Total Amt Of Waste Stream Generated in Reporting Yr 2: 29091

Name: UNION FERTILIZER CO
Year : 1992
RCRA Id : ORD987176161
Inactive : 1993-03-02 00:00:00
Status: Large quantity generator
Manifest : ORD012
Ship Date : 03/19/1992
TSD : IDD073114654
WS Num: 1
Transporter: Not reported
Ship Qty : Not reported
Rpt Unit : Not reported

Map ID
Direction
Distance
Elevation

MAP FINDINGS

Site

Database(s)

EDR ID Number
EPA ID Number

UNION FERTILIZER CO (Continued)

S125247265

Off Mng : M132
EPA Waste Codes: D031
Waste Description: Pesticide contamination from cleanup activities at pesticide/fertilizer dis
Total Amt Of Waste Stream Generated in Reporting Yr 1: 788182
Total Amt Of Waste Stream Generated in Reporting Yr 2: 32727

Name: UNION FERTILIZER CO
Year : 1992
RCRA Id : ORD987176161
Inactive : 1993-03-02 00:00:00
Status: Large quantity generator
Manifest : ORD013
Ship Date : 03/19/1992
TSD : IDD073114654
WS Num: 1
Transporter: Not reported
Ship Qty : Not reported
Rpt Unit : Not reported
Off Mng : M132
EPA Waste Codes: D031

Waste Description: Pesticide contamination from cleanup activities at pesticide/fertilizer dis
Total Amt Of Waste Stream Generated in Reporting Yr 1: 788182
Total Amt Of Waste Stream Generated in Reporting Yr 2: 33636

Name: UNION FERTILIZER CO
Year : 1992
RCRA Id : ORD987176161
Inactive : 1993-03-02 00:00:00
Status: Large quantity generator
Manifest : ORD014
Ship Date : 03/19/1992
TSD : IDD073114654
WS Num: 1
Transporter: Not reported
Ship Qty : Not reported
Rpt Unit : Not reported
Off Mng : M132
EPA Waste Codes: D031

Waste Description: Pesticide contamination from cleanup activities at pesticide/fertilizer dis
Total Amt Of Waste Stream Generated in Reporting Yr 1: 788182
Total Amt Of Waste Stream Generated in Reporting Yr 2: 26364

Name: UNION FERTILIZER CO
Year : 1992
RCRA Id : ORD987176161
Inactive : 1993-03-02 00:00:00
Status: Large quantity generator
Manifest : ORD015
Ship Date : 03/20/1992
TSD : IDD073114654
WS Num: 1
Transporter: Not reported
Ship Qty : Not reported
Rpt Unit : Not reported
Off Mng : M132
EPA Waste Codes: D031

Waste Description: Pesticide contamination from cleanup activities at pesticide/fertilizer dis

Map ID
Direction
Distance
Elevation

MAP FINDINGS

Site

Database(s)

EDR ID Number
EPA ID Number

UNION FERTILIZER CO (Continued)

S125247265

Total Amt Of Waste Stream Generated in Reporting Yr 1: 788182
Total Amt Of Waste Stream Generated in Reporting Yr 2: 21818

Name: UNION FERTILIZER CO
Year : 1992
RCRA Id : ORD987176161
Inactive : 1993-03-02 00:00:00
Status: Large quantity generator
Manifest : ORD016
Ship Date : 03/20/1992
TSD : IDD073114654
WS Num: 1
Transporter: Not reported
Ship Qty : Not reported
Rpt Unit : Not reported
Off Mng : M132
EPA Waste Codes: D031
Waste Description: Pesticide contamination from cleanup activities at pesticide/fertilizer dis
Total Amt Of Waste Stream Generated in Reporting Yr 1: 788182
Total Amt Of Waste Stream Generated in Reporting Yr 2: 26364

Name: UNION FERTILIZER CO
Year : 1992
RCRA Id : ORD987176161
Inactive : 1993-03-02 00:00:00
Status: Large quantity generator
Manifest : ORD017
Ship Date : 03/20/1992
TSD : IDD073114654
WS Num: 1
Transporter: Not reported
Ship Qty : Not reported
Rpt Unit : Not reported
Off Mng : M132
EPA Waste Codes: D031
Waste Description: Pesticide contamination from cleanup activities at pesticide/fertilizer dis
Total Amt Of Waste Stream Generated in Reporting Yr 1: 788182
Total Amt Of Waste Stream Generated in Reporting Yr 2: 29091

Name: UNION FERTILIZER CO
Year : 1992
RCRA Id : ORD987176161
Inactive : 1993-03-02 00:00:00
Status: Large quantity generator
Manifest : ORD018
Ship Date : 03/20/1992
TSD : IDD073114654
WS Num: 1
Transporter: Not reported
Ship Qty : Not reported
Rpt Unit : Not reported
Off Mng : M132
EPA Waste Codes: D031
Waste Description: Pesticide contamination from cleanup activities at pesticide/fertilizer dis
Total Amt Of Waste Stream Generated in Reporting Yr 1: 788182
Total Amt Of Waste Stream Generated in Reporting Yr 2: 30909

Map ID
Direction
Distance
Elevation

MAP FINDINGS

Site

Database(s)

EDR ID Number
EPA ID Number

UNION FERTILIZER CO (Continued)

S125247265

Name: UNION FERTILIZER CO
Year : 1992
RCRA Id : ORD987176161
Inactive : 1993-03-02 00:00:00
Status: Large quantity generator
Manifest : ORD019
Ship Date : 03/20/1992
TSD : IDD073114654
WS Num: 1
Transporter: Not reported
Ship Qty : Not reported
Rpt Unit : Not reported
Off Mng : M132
EPA Waste Codes: D031
Waste Description: Pesticide contamination from cleanup activities at pesticide/fertilizer dis
Total Amt Of Waste Stream Generated in Reporting Yr 1: 788182
Total Amt Of Waste Stream Generated in Reporting Yr 2: 25455

Name: UNION FERTILIZER CO
Year : 1992
RCRA Id : ORD987176161
Inactive : 1993-03-02 00:00:00
Status: Large quantity generator
Manifest : ORD020
Ship Date : 03/20/1992
TSD : IDD073114654
WS Num: 1
Transporter: Not reported
Ship Qty : Not reported
Rpt Unit : Not reported
Off Mng : M132
EPA Waste Codes: D031
Waste Description: Pesticide contamination from cleanup activities at pesticide/fertilizer dis
Total Amt Of Waste Stream Generated in Reporting Yr 1: 788182
Total Amt Of Waste Stream Generated in Reporting Yr 2: 31818

AR207 **LAND VIEW FERTILIZER INC**
SE **1401 SE 1ST ST**
1/4-1/2 **ONTARIO, OR 97914**
0.466 mi.
2460 ft. **Site 6 of 12 in cluster AR**

FTTS **1009517219**
HIST FTTS **N/A**

Relative: FTTS INSP:
Lower Inspection Number: 199802103338 1
 Region: 10
Actual: Inspection Date: 02/10/98
2153 ft. Inspector: CORP
 Violation occurred: No
 Investigation Type: General Product Review
 Investigation Reason: Neutral Scheme, State
 Legislation Code: FIFRA
 Facility Function: Producer

HIST FTTS INSP:
Inspection Number: 199802103338 1

Map ID
Direction
Distance
Elevation

MAP FINDINGS

Site

Database(s)

EDR ID Number
EPA ID Number

LAND VIEW FERTILIZER INC (Continued)

1009517219

Region: 10
Inspection Date: Not reported
Inspector: CORP
Violation occurred: No
Investigation Type: General Product Review
Investigation Reason: Neutral Scheme, State
Legislation Code: FIFRA
Facility Function: Producer

AR208
SE
1/4-1/2
0.466 mi.
2460 ft.

UNION FERTILIZER CO
1401 SE 1ST
ONTARIO, OR 97914
Site 7 of 12 in cluster AR

RCRA NonGen / NLR **1000643231**
ORD987176161

Relative:
Lower

RCRA NonGen / NLR:

Actual:
2153 ft.

Date form received by agency: 1993-03-02 00:00:00.0
Facility name: UNION FERTILIZER CO
Facility address: 1401 SE 1ST
ONTARIO, OR 97914
EPA ID: ORD987176161
Mailing address: 1401 S.E. 1ST
ONTARIO, OR 97914
Contact: J.D. KARREN
Contact address: 1401 S.E. 1ST
ONTARIO, OR 97914
Contact country: US
Contact telephone: 541-889-2147
Contact email: Not reported
EPA Region: 10
Classification: Non-Generator
Description: Handler: Non-Generators do not presently generate hazardous waste

Owner/Operator Summary:

Owner/operator name: UNION FERTILIZER COMPANY
Owner/operator address: 1401 S.E. 1ST
ONTARIO, OR 97914
Owner/operator country: US
Owner/operator telephone: 541-889-2147
Owner/operator email: Not reported
Owner/operator fax: Not reported
Owner/operator extension: Not reported
Legal status: Other
Owner/Operator Type: Owner
Owner/Op start date: 1993-03-02 00:00:00.
Owner/Op end date: Not reported

Owner/operator name: UNION FERTILIZER COMPANY
Owner/operator address: 1401 S.E. 1ST
ONTARIO, OR 97914
Owner/operator country: US
Owner/operator telephone: 541-889-2147
Owner/operator email: Not reported
Owner/operator fax: Not reported
Owner/operator extension: Not reported
Legal status: Other

Map ID
Direction
Distance
Elevation

MAP FINDINGS

Site

Database(s)

EDR ID Number
EPA ID Number

UNION FERTILIZER CO (Continued)

1000643231

Owner/Operator Type: Operator
Owner/Op start date: 1993-03-02 00:00:00.
Owner/Op end date: Not reported

Handler Activities Summary:

U.S. importer of hazardous waste: No
Mixed waste (haz. and radioactive): No
Recycler of hazardous waste: No
Transporter of hazardous waste: No
Treater, storer or disposer of HW: No
Underground injection activity: No
On-site burner exemption: No
Furnace exemption: No
Used oil fuel burner: No
Used oil processor: No
User oil refiner: No
Used oil fuel marketer to burner: No
Used oil Specification marketer: No
Used oil transfer facility: No
Used oil transporter: No

Historical Generators:

Date form received by agency: 1993-03-01 00:00:00.0
Site name: UNION FERTILIZER CO
Classification: Not a generator, verified

Hazardous Waste Summary:

. Waste code: D031
. Waste name: HEPTACHLOR (AND ITS EPOXIDE)

Violation Status: No violations found

AR209
SE
1/4-1/2
0.466 mi.
2460 ft.

Relative:
Lower
Actual:
2153 ft.

CHEVRON CHEMICAL CO ONTARIO
1401 SE 1ST AVE
ONTARIO, OR 97914

Site 8 of 12 in cluster AR

FINDS 1022930307
N/A

FINDS:
Registry ID: 110004798078
Facility URL: http://ofmpub.epa.gov/enviro/fii_query_detail.disp_program_facility?p_registry_id=110004798078

Environmental Interest/Information System:

OR-DEQ (Oregon - Department Of Environmental Quality) is a regulatory agency whose job is to protect the quality of Oregon's Environment. DEQ uses a combination of technical assistance, inspections and permitting to help public and private facilities and citizens understand and comply with state and federal environmental regulations.
NCDB (National Compliance Data Base) supports implementation of the Federal Insecticide, Fungicide, and Rodenticide Act (FIFRA) and the Toxic Substances Control Act (TSCA). The system tracks inspections in regions and states with cooperative agreements, enforcement actions, and settlements.
RCRAInfo is a national information system that supports the Resource Conservation and Recovery Act (RCRA) program through the tracking of

Map ID
Direction
Distance
Elevation

MAP FINDINGS

Site

Database(s)

EDR ID Number
EPA ID Number

CHEVRON CHEMICAL CO ONTARIO (Continued)

1022930307

events and activities related to facilities that generate, transport, and treat, store, or dispose of hazardous waste. RCRAInfo allows RCRA program staff to track the notification, permit, compliance, and corrective action activities required under RCRA. SSTS (Section Seven Tracking System) evolved from the FIFRA and TSCA Enforcement System (FATES). SSTS tracks the registration of all pesticide-producing establishments and tracks annually the types and amounts of pesticides, active ingredients, and related devices that are produced, sold, or distributed each year.

[Click this hyperlink](#) while viewing on your computer to access additional FINDS: detail in the EDR Site Report.

**AR210
SE
1/4-1/2
0.466 mi.
2460 ft.**

**UNION FERTILIZER INC
1401 SE 1ST ST
ONTARIO, OR 97914
Site 9 of 12 in cluster AR**

**UST U004016608
N/A**

**Relative:
Lower**

UST:
Name: UNION FERTILIZER INC
Address: 1401 SE 1ST ST
City: ONTARIO
Facility ID: 2510
Facility Telephone: (503)889-2147
Permittee Name: GARY SHIELDS, MANAGER
Number of Permitted Tanks: Not reported
Active Tanks: Not reported
Decommissioned Tanks: 2
Number of Tanks: 2

**Actual:
2153 ft.**

**AR211
SE
1/4-1/2
0.466 mi.
2460 ft.**

**UNION FERTILIZER INC
1401 SE 1ST ST
ONTARIO, OR 97914
Site 10 of 12 in cluster AR**

**FTTS 1009525198
HIST FTTS N/A**

**Relative:
Lower**

FTTS INSP:
Inspection Number: 199006162085 1
Region: 10
Inspection Date: 06/16/90
Inspector: BLEVINS
Violation occurred: No
Investigation Type: General Product Review
Investigation Reason: Neutral Scheme, Region
Legislation Code: FIFRA
Facility Function: Producer

**Actual:
2153 ft.**

HIST FTTS INSP:
Inspection Number: 199006162085 1
Region: 10
Inspection Date: Not reported
Inspector: BLEVINS
Violation occurred: No
Investigation Type: General Product Review
Investigation Reason: Neutral Scheme, Region

Map ID
Direction
Distance
Elevation

MAP FINDINGS

Site

Database(s)

EDR ID Number
EPA ID Number

UNION FERTILIZER INC (Continued)

1009525198

Legislation Code: FIFRA
Facility Function: Producer

AR212
SE
1/4-1/2
0.466 mi.
2460 ft.

LAND VIEW, INC. - ONTARIO
1401 SE 1ST ST
ONTARIO, OR 97914
Site 11 of 12 in cluster AR

SSTS 1010569848
N/A

Relative:
Lower
Actual:
2153 ft.

SSTS:
Name: LAND VIEW, INC. - ONTARIO
Address: 1401 SE 1ST ST
City,State,Zip: ONTARIO, OR 97914
Report Year: Not reported
Registration Number: 59931-OR-1

Report Year: 2006
Registration Number: 059931-OR-001

Pre 2016:
Registration Number: 059931-OR-001
Name: LAND VIEW, INC. - ONTARIO
Address: 1401 SE 1ST ST
Address 2: Not reported
Country Code: Not reported
Country: Not reported
Contact Name: Not reported
Contact Title: Not reported
Contact Telephone: Not reported
Contact Email: Not reported
Product Name: ROUNDUP ORIGINAL MAX BULK
Product Code: Not reported
EPA Product Registration Number: 000524-00539
Product Type: REPACKAGED OR RELABELED
Product Classification: HERBICIDE
Product Use: ALL OTHER PRODUCTS
Market Type: MARKETED IN UNITED STATES
Product Unit of Measure: Not reported
Region: Not reported
Zero Production: Not reported
RUP: Not reported

Report Year: 2009
Registration Number: 059931-OR-001

Pre 2016:
Registration Number: 059931-OR-001
Name: LAND VIEW, INC. - ONTARIO
Address: 1401 SE 1ST ST
Address 2: Not reported
Country Code: Not reported
Country: Not reported
Contact Name: Not reported
Contact Title: Not reported
Contact Telephone: Not reported
Contact Email: Not reported
Product Name: ROUNDUP POWERMAX

Map ID
Direction
Distance
Elevation

MAP FINDINGS

Site

Database(s)

EDR ID Number
EPA ID Number

LAND VIEW, INC. - ONTARIO (Continued)

1010569848

Product Code: Not reported
EPA Product Registration Number: 524-549
Product Type: 3
Product Classification: 34
Product Use: Not reported
Market Type: 1
Product Unit of Measure: Not reported
Region: Not reported
Zero Production: No
RUP: 2

Report Year: 2015
Registration Number: 59931-OR-1

Pre 2016:

Registration Number: 59931-OR-1
Name: LAND VIEW, INC. - ONTARIO
Address: 1401 SE 1ST ST
Address 2: Not reported
Country Code: USA
Country: United States
Contact Name: Jon m Harman
Contact Title: PRODUCT PROCURMENT
Contact Telephone: (208) 531-4100
Contact Email: jonh@lvf.com
Product Name: Not reported
Product Code: Not reported
EPA Product Registration Number: Not reported
Product Type: Not reported
Product Classification: Not reported
Product Use: Not reported
Market Type: USA
Product Unit of Measure: Not reported
Region: 10
Zero Production: Not reported
RUP: Not reported

Report Year: 2007
Registration Number: 059931OR001

Pre 2016:

Registration Number: 059931OR001
Name: LAND VIEW, INC. - ONTARIO
Address: 1401 SE 1ST ST
Address 2: Not reported
Country Code: Not reported
Country: Not reported
Contact Name: Not reported
Contact Title: Not reported
Contact Telephone: Not reported
Contact Email: Not reported
Product Name: ROUNDUP ORIGINAL MAX BULK
Product Code: 1
EPA Product Registration Number: 00052400539
Product Type: 3
Product Classification: 04

Map ID
 Direction
 Distance
 Elevation

MAP FINDINGS

Site

Database(s)

EDR ID Number
 EPA ID Number

LAND VIEW, INC. - ONTARIO (Continued)

1010569848

Product Use: 2
 Market Type: 1
 Product Unit of Measure: Not reported
 Region: 10
 Zero Production: Not reported
 RUP: Not reported

Report Year: 2008
 Registration Number: 059931-OR-001

Pre 2016:
 Registration Number: 059931-OR-001
 Name: LAND VIEW, INC. - ONTARIO
 Address: 1401 SE 1ST ST
 Address 2: Not reported
 Country Code: Not reported
 Country: Not reported
 Contact Name: Not reported
 Contact Title: Not reported
 Contact Telephone: Not reported
 Contact Email: Not reported
 Product Name: ROUNDUP ORIGINAL MAX BULK
 Product Code: Not reported
 EPA Product Registration Number: 524-539
 Product Type: 3
 Product Classification: 34
 Product Use: Not reported
 Market Type: 1
 Product Unit of Measure: Not reported
 Region: 10
 Zero Production: No
 RUP: 2

AR213
 SE
 1/4-1/2
 0.466 mi.
 2460 ft.

CHEVRON CHEMICAL CO. - ONTARIO
1401 SE 1ST ST
ONTARIO, OR

RGA HWS S115332340
N/A

Site 12 of 12 in cluster AR

Relative:	RGA HWS:			
Lower		2012	CHEVRON CHEMICAL CO. - ONTARIO	1401 SE 1ST ST
Actual:		2011	CHEVRON CHEMICAL CO. - ONTARIO	1401 SE 1ST ST
2153 ft.		2010	CHEVRON CHEMICAL CO. - ONTARIO	1401 SE 1ST ST
		2009	CHEVRON CHEMICAL CO. - ONTARIO	1401 SE 1ST ST
		2008	CHEVRON CHEMICAL CO. - ONTARIO	1401 SE 1ST ST
		2007	CHEVRON CHEMICAL CO. - ONTARIO	1401 SE 1ST ST
		2006	CHEVRON CHEMICAL CO. - ONTARIO	1401 SE 1ST ST
		2005	CHEVRON CHEMICAL CO. - ONTARIO	1401 SE 1ST ST

Map ID
Direction
Distance
Elevation

MAP FINDINGS

Site

Database(s)

EDR ID Number
EPA ID Number

CHEVRON CHEMICAL CO. - ONTARIO (Continued)

S115332340

2003 CHEVRON CHEMICAL CO. - ONTARIO 1401 SE 1ST ST

AO214
NNE
1/4-1/2
0.468 mi.
2472 ft.

ONTARIO MIDDLE SCHOOL
573 SW 2ND AVE
ONTARIO, OR 97914

RCRA-VSQG **1018159904**
ORQ000035236

Site 2 of 4 in cluster AO

Relative:
Lower
Actual:
2153 ft.

RCRA-VSQG:
Date form received by agency: 2016-01-01 00:00:00.0
Facility name: ONTARIO MIDDLE SCHOOL
Facility address: 573 SW 2ND AVE
ONTARIO, OR 97914-2646
EPA ID: ORQ000035236
Mailing address: 195 SW 3RD AVE
ONTARIO, OR 97914
Contact: BOB BENNETT
Contact address: 195 SW 3RD AVE
ONTARIO, OR 97914
Contact country: US
Contact telephone: 541-881-1274
Contact email: BBENETT@ONTARIO.K12.OR.US
EPA Region: 10
Classification: Conditionally Exempt Small Quantity Generator
Description: Handler: generates 100 kg or less of hazardous waste per calendar month, and accumulates 1000 kg or less of hazardous waste at any time; or generates 1 kg or less of acutely hazardous waste per calendar month, and accumulates at any time: 1 kg or less of acutely hazardous waste; or 100 kg or less of any residue or contaminated soil, waste or other debris resulting from the cleanup of a spill, into or on any land or water, of acutely hazardous waste; or generates 100 kg or less of any residue or contaminated soil, waste or other debris resulting from the cleanup of a spill, into or on any land or water, of acutely hazardous waste during any calendar month, and accumulates at any time: 1 kg or less of acutely hazardous waste; or 100 kg or less of any residue or contaminated soil, waste or other debris resulting from the cleanup of a spill, into or on any land or water, of acutely hazardous waste

Owner/Operator Summary:

Owner/operator name: ONTARIO SCHOOL DISTRICT
Owner/operator address: 195 SW 3RD AVE
ONTARIO, OR 97914
Owner/operator country: US
Owner/operator telephone: 541-889-5374
Owner/operator email: Not reported
Owner/operator fax: Not reported
Owner/operator extension: Not reported
Legal status: State
Owner/Operator Type: Owner
Owner/Op start date: 2016-01-01 00:00:00.
Owner/Op end date: Not reported

Owner/operator name: ONTARIO SCHOOL DISTRICT
Owner/operator address: 195 SW 3RD AVE
ONTARIO, OR 97914
Owner/operator country: US

Map ID
Direction
Distance
Elevation

MAP FINDINGS

Site

Database(s)

EDR ID Number
EPA ID Number

ONTARIO MIDDLE SCHOOL (Continued)

1018159904

Owner/operator telephone: 541-889-5374
Owner/operator email: Not reported
Owner/operator fax: Not reported
Owner/operator extension: Not reported
Legal status: State
Owner/Operator Type: Operator
Owner/Op start date: 2016-01-01 00:00:00.
Owner/Op end date: Not reported

Handler Activities Summary:

U.S. importer of hazardous waste: No
Mixed waste (haz. and radioactive): No
Recycler of hazardous waste: No
Transporter of hazardous waste: No
Treater, storer or disposer of HW: No
Underground injection activity: No
On-site burner exemption: No
Furnace exemption: No
Used oil fuel burner: No
Used oil processor: No
User oil refiner: No
Used oil fuel marketer to burner: No
Used oil Specification marketer: No
Used oil transfer facility: No
Used oil transporter: No

Historical Generators:

Date form received by agency: 2015-12-31 00:00:00.0
Site name: ONTARIO MIDDLE SCHOOL
Classification: Large Quantity Generator

Date form received by agency: 2015-12-30 00:00:00.0
Site name: ONTARIO MIDDLE SCHOOL
Classification: Large Quantity Generator

Date form received by agency: 2015-07-16 00:00:00.0
Site name: ONTARIO MIDDLE SCHOOL
Classification: Large Quantity Generator

Hazardous Waste Summary:

. Waste code: D009
. Waste name: MERCURY

. Waste code: NA
. Waste name: NA

Biennial Reports:

Last Biennial Reporting Year: 2017

Annual Waste Handled:

Waste code: D009
Waste name: MERCURY
Amount (Lbs): 31000

Map ID
Direction
Distance
Elevation

MAP FINDINGS

Site

Database(s)

EDR ID Number
EPA ID Number

ONTARIO MIDDLE SCHOOL (Continued)

1018159904

Violation Status: No violations found

AO215 **ONTARIO MIDDLE SCHOOL**
NNE **573 SW 2ND AVE**
1/4-1/2 **ONTARIO, OR 97914**
0.468 mi.
2472 ft. **Site 3 of 4 in cluster AO**

FINDS **1018123858**
ECHO **N/A**

Relative: FINDS:
Lower Registry ID: 110064671779
Actual: Facility URL: http://ofmpub.epa.gov/enviro/fii_query_detail.disp_program_facility?p_registry_id=110064671779
2153 ft.

Environmental Interest/Information System:

RCRAInfo is a national information system that supports the Resource Conservation and Recovery Act (RCRA) program through the tracking of events and activities related to facilities that generate, transport, and treat, store, or dispose of hazardous waste. RCRAInfo allows RCRA program staff to track the notification, permit, compliance, and corrective action activities required under RCRA.
HAZARDOUS WASTE BIENNIAL REPORTER

[Click this hyperlink](#) while viewing on your computer to access additional FINDS: detail in the EDR Site Report.

ECHO:
Envid: 1018123858
Registry ID: 110064671779
DFR URL: <http://echo.epa.gov/detailed-facility-report?fid=110064671779>
Name: ONTARIO MIDDLE SCHOOL
Address: 573 SW 2ND AVE
City,State,Zip: ONTARIO, OR 97914

AO216 **ONTARIO MIDDLE SCHOOL**
NNE **573 SW 2ND AVE**
1/4-1/2 **ONTARIO, OR 97914**
0.468 mi.
2472 ft. **Site 4 of 4 in cluster AO**

MANIFEST **S111120155**
NPDES **N/A**

Relative: OR MANIFEST:
Lower Manifest Year: Manifest Year - 2015
Actual: EPA Id: ORQ000035236
2153 ft. Inactive Status: 2016-01-01 00:00:00
Organization Name: Ontario School District
Contact Name: Not reported
Contact Telephone Number: Not reported
Mailing Address: 195 SW 3rd Ave
Mailing City/State/Zip: Ontario, OR 97914

Manifest:
Name: ONTARIO MIDDLE SCHOOL
Year : 2015
RCRA Id : ORQ000035236
Inactive : 2016-01-01 00:00:00
Status: Large quantity generator
Manifest : 002718184GBF
Ship Date : 07/28/2015
TSD : IDD073114654

Map ID
Direction
Distance
Elevation

MAP FINDINGS

Site

Database(s)

EDR ID Number
EPA ID Number

ONTARIO MIDDLE SCHOOL (Continued)

S111120155

WS Num: 1
Transporter: Not reported
Ship Qty : Not reported
Rpt Unit : Not reported
Off Mng : H132
EPA Waste Codes: D009
Waste Description: RQ,Na3077, HW, solid, NOS(contains Mercury) 9,PGII
Total Amt Of Waste Stream Generated in Reporting Yr 1: 14058.5
Total Amt Of Waste Stream Generated in Reporting Yr 2: 14058.5

Name: ONTARIO MIDDLE SCHOOL
Year : 2015
RCRA Id : ORQ000035236
Inactive : 2016-01-01 00:00:00
Status: Large quantity generator
Manifest : 002718184GBF
Ship Date : 07/28/2015
TSD : IDD073114654
WS Num: 1
Transporter: Not reported
Ship Qty : Not reported
Rpt Unit : Not reported
Off Mng : H132
EPA Waste Codes: D009
Waste Description: RQ,Na3077, HW, solid, NOS(contains Mercury) 9,PGII
Total Amt Of Waste Stream Generated in Reporting Yr 1: 14058.5
Total Amt Of Waste Stream Generated in Reporting Yr 2: 14058.5

Name: ONTARIO MIDDLE SCHOOL
Year : 2015
RCRA Id : ORQ000035236
Inactive : 2016-01-01 00:00:00
Status: Large quantity generator
Manifest : 002718184GBF
Ship Date : 07/28/2015
TSD : IDD073114654
WS Num: 1
Transporter: Not reported
Ship Qty : Not reported
Rpt Unit : Not reported
Off Mng : H132
EPA Waste Codes: D009
Waste Description: RQ,Na3077, HW, solid, NOS(contains Mercury) 9,PGII
Total Amt Of Waste Stream Generated in Reporting Yr 1: 14058.5
Total Amt Of Waste Stream Generated in Reporting Yr 2: 14058.5

Name: ONTARIO MIDDLE SCHOOL
Year : 2015
RCRA Id : ORQ000035236
Inactive : 2016-01-01 00:00:00
Status: Large quantity generator
Manifest : 002718184GBF
Ship Date : 07/28/2015
TSD : IDD073114654
WS Num: 1
Transporter: Not reported
Ship Qty : Not reported

Map ID
 Direction
 Distance
 Elevation

MAP FINDINGS

Site

Database(s)

EDR ID Number
 EPA ID Number

ONTARIO MIDDLE SCHOOL (Continued)

S111120155

Rpt Unit : Not reported
 Off Mng : H132
 EPA Waste Codes: D009
 Waste Description: RQ,Na3077, HW, solid, NOS(contains Mercury) 9,PGII
 Total Amt Of Waste Stream Generated in Reporting Yr 1: 14058.5
 Total Amt Of Waste Stream Generated in Reporting Yr 2: 14058.5

NPDES:

Name: ONTARIO MIDDLE SCHOOL
 Address: 573 SW 2ND AVE
 City,State,Zip: ONTARIO, OR 97914-2646
 WQ File Nbr: 121017
 Legal Name: ONTARIO SCHOOL DISTRICT NO. 8C
 Region: ER
 Pri SIC: 8211
 Latitude: 44.02580
 Longitude: -116.97070
 Category: STORMWATER
 Permit Type: GEN12C
 Permit Active: FALSE
 Permit Description: Storm Water: Construction activities - 1 acre or more
 Expiration Date: 11/30/2015
 EPA Number: ORR10C969
 UIC Facility: FALSE
 Admin Agent: Pendleton Office
 Last Action Date: 04/28/2014
 Permit Writer: Ratliff, Krista
 Compliance Inspector: Ratliff, Krista
 DMR Reviewer: Not reported
 Application Number: 966757
 Class: N/A
 Start Date: 06/17/2011
 Region Decode: East Region
 Ownership: LOCAL GOVT
 Permit Group: NPDES General Permit - Industrial storm water discharges
 EPA Class: MINOR
 Permit Number: 27013

217
NNE
1/4-1/2
0.470 mi.
2481 ft.

AT&T CORP. - OR2400
FT17S SPOKANE
ONTARIO, OR 97914

HSIS S121969235
N/A

Relative:
Lower
Actual:
2153 ft.

HSIS:
 Name: AT&T CORP. - OR2400
 Address: FT17S SPOKANE
 City,State,Zip: ONTARIO, OR 97914
 Facility ID: 022266
 Department Or Division Of Company: Not reported
 Chemical Is Extremely Hazardous Substance (EHS: Not reported
 Contains 112R: Not reported
 Facility Has Written Emergency Plan: Not reported
 NAICS Code 1: Not reported
 NAICS Desc 1: Not reported
 NAICS Code 2: Not reported

Map ID
Direction
Distance
Elevation

MAP FINDINGS

Site

Database(s)

EDR ID Number
EPA ID Number

AT&T CORP. - OR2400 (Continued)

S121969235

NAICS Desc 2:	Not reported
Manager Name:	Not reported
Business Phone:	Not reported
Mailing Address:	Not reported
Mailing City:	Not reported
Mailing State:	Not reported
Mailing Zip:	Not reported
No. of Employees:	Not reported
Day Phone:	Not reported
Placard:	Not reported
Fire Dept Code:	Not reported
FD:	ONTARIO RFPD #7-302
Sprinkler System:	Not reported
Emergency Contact:	Not reported
Emergency Procedure:	Not reported
Business Type:	Not reported
Facility Type:	Private
Department:	Not reported
Status:	ACTIVE
Latitude:	44.0257
Longitude:	-116.966
Status TRI:	Active
Status RMP:	Active
Status PSM:	Active
Status CR2K:	Inactive
Status 302:	Active
Owner Name:	Randall Stephenson
Last Reported ID:	Not reported
Case Number:	Not reported
Chemical Name:	Not reported
EHS Name:	Not reported
Is Pure:	Not reported
Is Mix:	Not reported
Is EHS:	Not reported
Mixture Component:	Not reported
Maximum Daily Amount Code:	Not reported
Maximum Daily Amount Unit:	Not reported
Chemical Added Date:	Not reported
Is Chem PSM:	Not reported
Is Chem 112R:	Not reported
Is Chem 302:	Not reported
Is Pesticide:	Not reported
Is Fertilizer:	Not reported
Physical State:	Not reported
UNNA Number:	Not reported
NFPA Health:	Not reported
NFPA Flammability:	Not reported
NFPA Reactivity:	Not reported
NFPA Special Notice:	Not reported
Hazards:	Not reported
Number of Days Onsite:	Not reported
Year:	2019
Case Number:	Not reported
Chemical Name:	Not reported
EHS Name:	Not reported
Is Pure:	Not reported

Map ID
Direction
Distance
Elevation

MAP FINDINGS

Site

Database(s)

EDR ID Number
EPA ID Number

AT&T CORP. - OR2400 (Continued)

S121969235

Is Mix: Not reported
Is EHS: Not reported
Mixture Component: Not reported
Maximum Daily Amount Code: Not reported
Maximum Daily Amount Unit: Not reported
Chemical Added Date: Not reported
Is Chem PSM: Not reported
Is Chem 112R: Not reported
Is Chem 302: Not reported
Is Pesticide: Not reported
Is Fertilizer: Not reported
Physical State: Not reported
UNNA Number: Not reported
NFPA Health: Not reported
NFPA Flammability: Not reported
NFPA Reactivity: Not reported
NFPA Special Notice: Not reported
Hazards: Not reported
Number of Days Onsite: Not reported
Year: 2018

Chemical:

Chemical Name: LEAD ACID BATTERIES
Physical Description: SOLID
Case Number: Not reported
Facility Id: 022266
Physical State Of The Substance: 1
Average Amount Possessed During The Year Code: 21
Maximum Amount Possessed During The Year Code: 21
Applicable Unit Of Measure Code: 1
Description Of The Unit Of Measure: POUNDS
Type Code: R
Description: OTHER
Type Code: Not reported
Temperature Description: Not reported
Pressure of Code: 1
Pressure Description: NORMAL PRESSURE
Pressure of Code: Not reported
Pressure Description: Not reported
Temperature Description: NORMAL TEMPERATURE
Temperature of The Hazardous Substance Code: 4
Temperature Description: Not reported
Temperature of The Hazardous Substance Code: Not reported
Days Hazardous Substance On Site During Year: 365
Is The Substance Protected A Trade Secret: False
Description Of The Max Qnty Code: 5,000-9,999
Description Of The Avg Qnty Code: 5,000-9,999
Most Hazardous Ingridient: SULFURIC ACID
United Nations/north America 4 Digit Class Number: 2794
Hazard Rank: 4
EHS Ingredient: SULFURIC ACID
Substance Pure: False
Substance Mix: True
First Hazardous Class Code For Chemical: Acute Health Hazard
Second Hazardous Class Code For Chemical: Corrosive Material
Third Hazardous Class Code For Chemical: Chronic Health Hazard
Hazard Class 1 Of The Chemical: 6.3

Map ID
Direction
Distance
Elevation

MAP FINDINGS

Site

Database(s)

EDR ID Number
EPA ID Number

AT&T CORP. - OR2400 (Continued)

S121969235

Hazard Class 2 Of The Chemical: 8.0
Hazard Class 3 Of The Chemical: 6.4

218
ENE
1/4-1/2
0.482 mi.
2543 ft.

489 SE 2ND
ONTARIO, OR 97914

SPILLS S118182464
N/A

Relative:
Higher

OR SPILLS:

Actual:
2154 ft.

Name: Not reported
Address: 489 SE 2ND
City,State,Zip: ONTARIO, OR 97914
Facility ID: 1996-1643
Incident Status: Archive
Material: Not reported
Quantity: Not reported
Unit of Measure: Not reported
Release Date: 06/20/1996
Description: Historic release involving home heating oil UST, and possibly other sources (? - automotive oil, etc.).
Lat/Long: 44.0214 / -116.96
Source: Heating Oil AST
Media: Non-saturated soil, rock, etc.
Responsible Company: Not reported
Responsible Address: 16005 66th PI W
Responsible City,St,Zip: Edmonds, WA 98026-4500

219
NNW
1/4-1/2
0.486 mi.
2567 ft.

790 SW 3RD AVE
ONTARIO, OR 97914

OR HAZMAT S105526476
N/A

Relative:
Lower

HAZMAT:

Actual:
2152 ft.

Name: Not reported
Address: 790 SW 3RD AVE
City,State,Zip: ONTARIO, OR 97914
Responsible Party: KATHY ROBINSON
RP Company: AQUATIC CENTER
RP Address: 790 SW 3RD AVE
RP City,St,Zip: ONTARIO, OR 97914
Facility ID: 980428
OERS Number: Not reported
Dept Rsp: ONTARIO RFPD #7-302
Narrative: Not reported
Property Loss: Not reported
Amount Released: Not reported
Service County: Not reported
Service Name: Not reported
Incident Type: Not reported
Civilian Casualty Activity: Not reported
Chemical Name: Not reported
Hazmat Area Affected: Not reported
Hazmat Area Evacuated: Not reported
Hazmat Container Type: Not reported

Map ID
Direction
Distance
Elevation

MAP FINDINGS

Site

Database(s)

EDR ID Number
EPA ID Number

(Continued)

S105526476

Hazmat Physical State Released:	Not reported
Hazmat Released Into:	Not reported
Hazmat Released Volume Units:	Not reported
Hazmat Released Weight Units:	Not reported
Hazmat Released From:	Not reported
Hazmat Area Affected Measurement:	Not reported
Hazmat No. of People Evacuated:	Not reported
Hazmat No of Buildings Evacuated:	Not reported
Incident Content Loss:	Not reported
Civilian Casualty Patient Disposition:	Not reported
Incident Mixed Use Property:	Not reported
Location Type:	Not reported
Incident Aid Given Or Received:	Not reported
Incident AID Received from FDID:	Not reported
Incident Aided Department FDID:	Not reported
Person Involved Business Name:	Not reported
Person Involved First Name:	Not reported
Person Involved Last Name:	Not reported
Person Involved Type:	Not reported
Person Involved Phone Number:	Not reported
Person Involved Primary Language:	Not reported
Hazmat Evacuated Measurement:	Not reported
Hazmat Story of Release:	Not reported
Remark:	Not reported
Incident District:	ONTARIO RFPD #7-302
Date Added:	01/01/1985
Unit:	Not reported
Agency Phone:	Not reported
Osfm Incident Report Number:	980428
Dept. Responding:	ONTARIO RFPD #7-302
Person Making Report:	TERRY MAIRS
Title:	DEP CHIEF
Agency:	ONTARIO RFPD #7-302
Phone:	Not reported
Date Of Incident:	05/16/1998
Call Time:	5:05:00 PM
In Route:	12:00:00 AM
Arrival:	5:10:00 PM
Depart Scene:	12:00:00 AM
Back In Quarters:	12:00:00 AM
In Service:	6:25:00 PM
Dist Of Incident:	ONTARIO RFPD #7-302
Were State Resources Used?:	False
Was Oers Notified?:	False
Oers Number:	Not reported
Team Number:	Not reported
Agency Report Number:	980067H
Unit:	Not reported
Highway:	Not reported
Mile Post:	Not reported
Scene Type:	Public Structure
Area Type:	Commercial
Responsible Party(les):	KATHY ROBINSON
Company:	AQUATIC CENTER
Respcontact:	Not reported
Address:	790 SW 3RD AVE
Resp City:	ONTARIO

Map ID
Direction
Distance
Elevation

MAP FINDINGS

Site

Database(s)

EDR ID Number
EPA ID Number

(Continued)

S105526476

Resp State: OR
Resp ZipCode: 97914
Phone: 5418897946
Resp Phone2: Not reported
Weather: 0
Temperature: 0
Wind Speed: 0
Wind Direction: Not reported
Were Haz Materials Released?: True
Operation Performed: Normal Operation
Cause: Unknown
Vehicle And Cargo: 0
Fixed Property: 0
Total Loss: \$0.00
Hazmat Population Density: Not reported
HazMat Actions Taken - Description: Not reported
Hazmat Factors Contributing To Release: Not reported
Hazmat DOT Hazard Classification: Not reported
Hazmat CAS Number: Not reported
Hazardous Materials Release: Not reported
Fire Incident Type: Not reported
Property Use: Not reported
Latitude: Not reported
Longitude: Not reported
Hazmat Disposition: Not reported

Chemical:
Chemical Info: 3406
Chemical Id: 5484
Incident Id: 980428
Chemical Name: CALCIUM HYPOCHLORITE
UNNA: Not reported
Amount At Risk: 2
Amount Released: 2
Amount Measured: 3
Biological: False
Radiological: False

Chemical Id: 5484
Chemical Name: CALCIUM HYPOCHLORITE
Hazardous Ingredient: CALCIUM HYPOCHLORITE
Hazardous Class 1: 5.1
Hazardous Class 2: 8.0
Hazardous Rank: 2
Case Number: 7778543
UNNA Number: 2880
EPA Pest Reg: 50956-1
EHA Chem: N
PSM Chem: N
CAA 112R Chem: N

Method:
Method Used Id: 3342
Incident Id: 980428
Identity Method: 3

Map ID
Direction
Distance
Elevation

MAP FINDINGS

Site

Database(s)

EDR ID Number
EPA ID Number

(Continued)

S105526476

Released:

Release Behavior Id: 5060
Incident Id: 980428
Behavior: 4

Narrative:

Narrative Id: 7274
Incident Id: 980428
Incident Narrative: OSFM NOTE: NO COMMENTS GIVEN
Incident Date: 5/16/1998

AS220
ESE
1/4-1/2
0.494 mi.
2607 ft.

BELLOWS-HAVENS INDUSTRIAL PARK
SE 2ND ST & SE 12TH AVE
ONTARIO, OR 97914

ECSI S108169740
N/A

Site 1 of 3 in cluster AS

Relative:
Lower

ECSI:

Actual:
2153 ft.

Name: BELLOWS-HAVENS INDUSTRIAL PARK
Address: SE 2ND ST & SE 12TH AVE
City,State,Zip: ONTARIO, OR 97914
State ID Number: 4686
Brown ID: 0
Study Area: False
Region ID: 1
Legislative ID: 0
Investigation: No Further Action
FACA ID: 97901
Further Action: 0
Lat/Long (dms): 44 0 53.30 / -116 57 26.30
County Code: 23.00
Score Value: Not reported
Cercis ID: Not reported
Township Coord.: 18.00
Township Zone: S
Range Coord: 47.00
Range Zone: E
Section Coord: 10
Qtr Section: CA
Tax Lots: 3101 & 3103 (Lots 1-17) & 900
Size: 31.46 acres
NPL: False
Orphan: False
Updated By: DCROUSE
Update Date: 09/14/2011
Created Date: 08/16/2006
Decode For RegionID: Eastern Region
Decode For BrownID: Not reported
Decode For Furtheract: Not reported
Decode For Investstat: No Further Action
Decode For Legislative: Not reported

Narrative:

NARR ID: 5748514
NARR Code: Data Sources
Created By: DCROUSE

Map ID
Direction
Distance
Elevation

MAP FINDINGS

Site

Database(s)

EDR ID Number
EPA ID Number

BELLOWS-HAVENS INDUSTRIAL PARK (Continued)

S108169740

Created Date: 08/16/2006
Updated By: DCROUSE
Updated Date: 08/16/2006
Decode for NarcdID: Data Sources
NARR Comments: 1. Ontario Bellows-Havens Project Ready Checklist (4/7/03). 2.
DMC/SAS driveby (9/9/03).

NARR ID: 5749505
NARR Code: Project Type
Created By: GWISTAR
Created Date: 07/19/2007
Updated By: GWISTAR
Updated Date: 07/19/2007
Decode for NarcdID: Project Type
NARR Comments: OECD Industrial Lands review.

NARR ID: 5748515
NARR Code: Remedial Action
Created By: DCROUSE
Created Date: 08/16/2006
Updated By: DCROUSE
Updated Date: 08/23/2011
Decode for NarcdID: Remedial Action
NARR Comments: (8/16/06 DMC/SAS) No further action (NFA) recommended for industrial
use only.

Administrative Action:

Action ID: 9424
Region: Not reported
Complete Date: 08/16/2006
Rank Value: Not reported
Cleanup Flag: False
Created Date: 08/16/2006
Decode for AgencyID: Department of Environmental Quality
Decode for RegionID: Not reported
Category: Administrative Action
Action Code Flag: False
Action: Site added to database
Further Action: Not reported
Comments: Not reported

Action ID: 9508
Region: Eastern Region
Complete Date: 08/16/2006
Rank Value: Not reported
Cleanup Flag: False
Created Date: 08/16/2006
Decode for AgencyID: Department of Environmental Quality
Decode for RegionID: Eastern Region
Category: Remedial Action
Action Code Flag: False
Action: Site Screening recommended (EV)
Further Action: 0
Comments: Not reported

Action ID: 9425
Region: Eastern Region
Complete Date: 08/16/2006

Map ID
 Direction
 Distance
 Elevation

MAP FINDINGS

Site

Database(s)

EDR ID Number
 EPA ID Number

BELLOWS-HAVENS INDUSTRIAL PARK (Continued)

S108169740

Rank Value: Not reported
 Cleanup Flag: False
 Created Date: 08/23/2011
 Decode for AgencyID: Department of Environmental Quality
 Decode for RegionID: Eastern Region
 Category: Remedial Action
 Action Code Flag: False
 Action: SITE EVALUATION
 Further Action: 0
 Comments: Not reported

Action ID: 9443
 Region: Eastern Region
 Complete Date: 08/16/2006
 Rank Value: Not reported
 Cleanup Flag: False
 Created Date: 08/23/2011
 Decode for AgencyID: Department of Environmental Quality
 Decode for RegionID: Eastern Region
 Category: Remedial Action
 Action Code Flag: False
 Action: NO FURTHER STATE ACTION REQUIRED
 Further Action: 0
 Comments: Not reported

Operations:

Operation Id: 135197
 Operation Status: Inactive
 Common Name: Bellows-Havens Industrial Park
 Yrs of Operation: Not reported
 Comments: Status needs to be verified.
 Updated Date: 08/16/2006
 Updated By: DCROUSE
 Decode for OpstatID: Inactive
 Operations SIC Id: 198652
 SIC Code: 9999
 Created By: DCROUSE
 Created Date: 08/16/2006

AS221
ESE
1/4-1/2
0.494 mi.
2607 ft.

BELLOWS-HAVENS INDUSTRIAL PARK
SE 2ND ST & SE 12TH AVE
ONTARIO, OR
Site 2 of 3 in cluster AS

RGA HWS S115331590
N/A

Relative:
Lower
Actual:
2153 ft.

RGA HWS:	2012	BELLOWS-HAVENS INDUSTRIAL PARK	SE 2ND ST & SE 12TH AVE
	2011	BELLOWS-HAVENS INDUSTRIAL PARK	SE 2ND ST & SE 12TH AVE
	2010	BELLOWS-HAVENS INDUSTRIAL PARK	SE 2ND ST & SE 12TH AVE
	2009	BELLOWS-HAVENS INDUSTRIAL PARK	SE 2ND ST & SE 12TH AVE
	2008	BELLOWS-HAVENS INDUSTRIAL PARK	SE 2ND ST & SE 12TH AVE
	2007	BELLOWS-HAVENS INDUSTRIAL PARK	SE 2ND ST & SE 12TH AVE

Map ID
Direction
Distance
Elevation

MAP FINDINGS

Site

Database(s)

EDR ID Number
EPA ID Number

BELLOWS-HAVENS INDUSTRIAL PARK (Continued)

S115331590

2006 BELLOWS-HAVENS INDUSTRIAL PARK SE 2ND ST & SE 12TH AVE

AS222
ESE
1/4-1/2
0.494 mi.
2607 ft.

BELLOWS-HAVENS INDUSTRIAL PARK
SE 2ND ST & SE 12TH AVE
ONTARIO, OR 97914

FINDS 1011948015
N/A

Site 3 of 3 in cluster AS

Relative:
Lower
Actual:
2153 ft.

FINDS:
Registry ID: 110037723915
Facility URL: http://ofmpub.epa.gov/enviro/fii_query_detail.disp_program_facility?p_registry_id=110037723915

Environmental Interest/Information System:

OR-DEQ (Oregon - Department Of Environmental Quality) is a regulatory agency whose job is to protect the quality of Oregon's Environment. DEQ uses a combination of technical assistance, inspections and permitting to help public and private facilities and citizens understand and comply with state and federal environmental regulations.

[Click this hyperlink](#) while viewing on your computer to access additional FINDS: detail in the EDR Site Report.

Count: 1 records.

ORPHAN SUMMARY

City	EDR ID	Site Name	Site Address	Zip	Database(s)
ONTARIO	U004016598	JOHANSON MILLING	811 NW PARK BLVD	97914	LUST, UST

GOVERNMENT RECORDS SEARCHED / DATA CURRENCY TRACKING

To maintain currency of the following federal and state databases, EDR contacts the appropriate governmental agency on a monthly or quarterly basis, as required.

Number of Days to Update: Provides confirmation that EDR is reporting records that have been updated within 90 days from the date the government agency made the information available to the public.

STANDARD ENVIRONMENTAL RECORDS

Federal NPL site list

NPL: National Priority List

National Priorities List (Superfund). The NPL is a subset of CERCLIS and identifies over 1,200 sites for priority cleanup under the Superfund Program. NPL sites may encompass relatively large areas. As such, EDR provides polygon coverage for over 1,000 NPL site boundaries produced by EPA's Environmental Photographic Interpretation Center (EPIC) and regional EPA offices.

Date of Government Version: 01/30/2020	Source: EPA
Date Data Arrived at EDR: 02/05/2020	Telephone: N/A
Date Made Active in Reports: 02/14/2020	Last EDR Contact: 03/25/2020
Number of Days to Update: 9	Next Scheduled EDR Contact: 07/13/2020
	Data Release Frequency: Quarterly

NPL Site Boundaries

Sources:

EPA's Environmental Photographic Interpretation Center (EPIC)
Telephone: 202-564-7333

EPA Region 1
Telephone 617-918-1143

EPA Region 6
Telephone: 214-655-6659

EPA Region 3
Telephone 215-814-5418

EPA Region 7
Telephone: 913-551-7247

EPA Region 4
Telephone 404-562-8033

EPA Region 8
Telephone: 303-312-6774

EPA Region 5
Telephone 312-886-6686

EPA Region 9
Telephone: 415-947-4246

EPA Region 10
Telephone 206-553-8665

Proposed NPL: Proposed National Priority List Sites

A site that has been proposed for listing on the National Priorities List through the issuance of a proposed rule in the Federal Register. EPA then accepts public comments on the site, responds to the comments, and places on the NPL those sites that continue to meet the requirements for listing.

Date of Government Version: 01/30/2020	Source: EPA
Date Data Arrived at EDR: 02/05/2020	Telephone: N/A
Date Made Active in Reports: 02/14/2020	Last EDR Contact: 04/02/2020
Number of Days to Update: 9	Next Scheduled EDR Contact: 07/13/2020
	Data Release Frequency: Quarterly

NPL LIENS: Federal Superfund Liens

Federal Superfund Liens. Under the authority granted the USEPA by CERCLA of 1980, the USEPA has the authority to file liens against real property in order to recover remedial action expenditures or when the property owner received notification of potential liability. USEPA compiles a listing of filed notices of Superfund Liens.

GOVERNMENT RECORDS SEARCHED / DATA CURRENCY TRACKING

Date of Government Version: 10/15/1991
Date Data Arrived at EDR: 02/02/1994
Date Made Active in Reports: 03/30/1994
Number of Days to Update: 56

Source: EPA
Telephone: 202-564-4267
Last EDR Contact: 08/15/2011
Next Scheduled EDR Contact: 11/28/2011
Data Release Frequency: No Update Planned

Federal Delisted NPL site list

Delisted NPL: National Priority List Deletions

The National Oil and Hazardous Substances Pollution Contingency Plan (NCP) establishes the criteria that the EPA uses to delete sites from the NPL. In accordance with 40 CFR 300.425.(e), sites may be deleted from the NPL where no further response is appropriate.

Date of Government Version: 01/30/2020
Date Data Arrived at EDR: 02/05/2020
Date Made Active in Reports: 02/14/2020
Number of Days to Update: 9

Source: EPA
Telephone: N/A
Last EDR Contact: 04/02/2020
Next Scheduled EDR Contact: 07/13/2020
Data Release Frequency: Quarterly

Federal CERCLIS list

FEDERAL FACILITY: Federal Facility Site Information listing

A listing of National Priority List (NPL) and Base Realignment and Closure (BRAC) sites found in the Comprehensive Environmental Response, Compensation and Liability Information System (CERCLIS) Database where EPA Federal Facilities Restoration and Reuse Office is involved in cleanup activities.

Date of Government Version: 04/03/2019
Date Data Arrived at EDR: 04/05/2019
Date Made Active in Reports: 05/14/2019
Number of Days to Update: 39

Source: Environmental Protection Agency
Telephone: 703-603-8704
Last EDR Contact: 04/03/2020
Next Scheduled EDR Contact: 07/13/2020
Data Release Frequency: Varies

SEMS: Superfund Enterprise Management System

SEMS (Superfund Enterprise Management System) tracks hazardous waste sites, potentially hazardous waste sites, and remedial activities performed in support of EPA's Superfund Program across the United States. The list was formerly known as CERCLIS, renamed to SEMS by the EPA in 2015. The list contains data on potentially hazardous waste sites that have been reported to the USEPA by states, municipalities, private companies and private persons, pursuant to Section 103 of the Comprehensive Environmental Response, Compensation, and Liability Act (CERCLA). This dataset also contains sites which are either proposed to or on the National Priorities List (NPL) and the sites which are in the screening and assessment phase for possible inclusion on the NPL.

Date of Government Version: 01/30/2020
Date Data Arrived at EDR: 02/05/2020
Date Made Active in Reports: 02/14/2020
Number of Days to Update: 9

Source: EPA
Telephone: 800-424-9346
Last EDR Contact: 04/02/2020
Next Scheduled EDR Contact: 07/27/2020
Data Release Frequency: Quarterly

Federal CERCLIS NFRAP site list

SEMS-ARCHIVE: Superfund Enterprise Management System Archive

GOVERNMENT RECORDS SEARCHED / DATA CURRENCY TRACKING

SEMS-ARCHIVE (Superfund Enterprise Management System Archive) tracks sites that have no further interest under the Federal Superfund Program based on available information. The list was formerly known as the CERCLIS-NFRAP, renamed to SEMS ARCHIVE by the EPA in 2015. EPA may perform a minimal level of assessment work at a site while it is archived if site conditions change and/or new information becomes available. Archived sites have been removed and archived from the inventory of SEMS sites. Archived status indicates that, to the best of EPA's knowledge, assessment at a site has been completed and that EPA has determined no further steps will be taken to list the site on the National Priorities List (NPL), unless information indicates this decision was not appropriate or other considerations require a recommendation for listing at a later time. The decision does not necessarily mean that there is no hazard associated with a given site; it only means that, based upon available information, the location is not judged to be potential NPL site.

Date of Government Version: 01/30/2020	Source: EPA
Date Data Arrived at EDR: 02/05/2020	Telephone: 800-424-9346
Date Made Active in Reports: 02/14/2020	Last EDR Contact: 04/02/2020
Number of Days to Update: 9	Next Scheduled EDR Contact: 07/27/2020
	Data Release Frequency: Quarterly

Federal RCRA CORRACTS facilities list

CORRACTS: Corrective Action Report

CORRACTS identifies hazardous waste handlers with RCRA corrective action activity.

Date of Government Version: 12/16/2019	Source: EPA
Date Data Arrived at EDR: 12/16/2019	Telephone: 800-424-9346
Date Made Active in Reports: 12/20/2019	Last EDR Contact: 03/25/2020
Number of Days to Update: 4	Next Scheduled EDR Contact: 07/06/2020
	Data Release Frequency: Quarterly

Federal RCRA non-CORRACTS TSD facilities list

RCRA-TSDF: RCRA - Treatment, Storage and Disposal

RCRAInfo is EPA's comprehensive information system, providing access to data supporting the Resource Conservation and Recovery Act (RCRA) of 1976 and the Hazardous and Solid Waste Amendments (HSWA) of 1984. The database includes selective information on sites which generate, transport, store, treat and/or dispose of hazardous waste as defined by the Resource Conservation and Recovery Act (RCRA). Transporters are individuals or entities that move hazardous waste from the generator offsite to a facility that can recycle, treat, store, or dispose of the waste. TSDFs treat, store, or dispose of the waste.

Date of Government Version: 12/16/2019	Source: Environmental Protection Agency
Date Data Arrived at EDR: 12/16/2019	Telephone: (206) 553-1200
Date Made Active in Reports: 12/20/2019	Last EDR Contact: 03/25/2020
Number of Days to Update: 4	Next Scheduled EDR Contact: 07/06/2020
	Data Release Frequency: Quarterly

Federal RCRA generators list

RCRA-LQG: RCRA - Large Quantity Generators

RCRAInfo is EPA's comprehensive information system, providing access to data supporting the Resource Conservation and Recovery Act (RCRA) of 1976 and the Hazardous and Solid Waste Amendments (HSWA) of 1984. The database includes selective information on sites which generate, transport, store, treat and/or dispose of hazardous waste as defined by the Resource Conservation and Recovery Act (RCRA). Large quantity generators (LQGs) generate over 1,000 kilograms (kg) of hazardous waste, or over 1 kg of acutely hazardous waste per month.

Date of Government Version: 12/16/2019	Source: Environmental Protection Agency
Date Data Arrived at EDR: 12/16/2019	Telephone: (206) 553-1200
Date Made Active in Reports: 12/20/2019	Last EDR Contact: 03/25/2020
Number of Days to Update: 4	Next Scheduled EDR Contact: 07/06/2020
	Data Release Frequency: Quarterly

GOVERNMENT RECORDS SEARCHED / DATA CURRENCY TRACKING

RCRA-SQG: RCRA - Small Quantity Generators

RCRAInfo is EPA's comprehensive information system, providing access to data supporting the Resource Conservation and Recovery Act (RCRA) of 1976 and the Hazardous and Solid Waste Amendments (HSWA) of 1984. The database includes selective information on sites which generate, transport, store, treat and/or dispose of hazardous waste as defined by the Resource Conservation and Recovery Act (RCRA). Small quantity generators (SQGs) generate between 100 kg and 1,000 kg of hazardous waste per month.

Date of Government Version: 12/16/2019	Source: Environmental Protection Agency
Date Data Arrived at EDR: 12/16/2019	Telephone: (206) 553-1200
Date Made Active in Reports: 12/20/2019	Last EDR Contact: 03/25/2020
Number of Days to Update: 4	Next Scheduled EDR Contact: 07/06/2020
	Data Release Frequency: Quarterly

RCRA-VSQG: RCRA - Very Small Quantity Generators (Formerly Conditionally Exempt Small Quantity Generators)

RCRAInfo is EPA's comprehensive information system, providing access to data supporting the Resource Conservation and Recovery Act (RCRA) of 1976 and the Hazardous and Solid Waste Amendments (HSWA) of 1984. The database includes selective information on sites which generate, transport, store, treat and/or dispose of hazardous waste as defined by the Resource Conservation and Recovery Act (RCRA). Very small quantity generators (VSQGs) generate less than 100 kg of hazardous waste, or less than 1 kg of acutely hazardous waste per month.

Date of Government Version: 12/16/2019	Source: Environmental Protection Agency
Date Data Arrived at EDR: 12/16/2019	Telephone: (206) 553-1200
Date Made Active in Reports: 12/20/2019	Last EDR Contact: 03/25/2020
Number of Days to Update: 4	Next Scheduled EDR Contact: 07/06/2020
	Data Release Frequency: Quarterly

Federal institutional controls / engineering controls registries

LUCIS: Land Use Control Information System

LUCIS contains records of land use control information pertaining to the former Navy Base Realignment and Closure properties.

Date of Government Version: 11/04/2019	Source: Department of the Navy
Date Data Arrived at EDR: 11/13/2019	Telephone: 843-820-7326
Date Made Active in Reports: 01/28/2020	Last EDR Contact: 02/10/2020
Number of Days to Update: 76	Next Scheduled EDR Contact: 05/25/2020
	Data Release Frequency: Varies

US ENG CONTROLS: Engineering Controls Sites List

A listing of sites with engineering controls in place. Engineering controls include various forms of caps, building foundations, liners, and treatment methods to create pathway elimination for regulated substances to enter environmental media or effect human health.

Date of Government Version: 11/22/2019	Source: Environmental Protection Agency
Date Data Arrived at EDR: 11/22/2019	Telephone: 703-603-0695
Date Made Active in Reports: 01/28/2020	Last EDR Contact: 02/20/2020
Number of Days to Update: 67	Next Scheduled EDR Contact: 06/08/2020
	Data Release Frequency: Varies

US INST CONTROLS: Institutional Controls Sites List

A listing of sites with institutional controls in place. Institutional controls include administrative measures, such as groundwater use restrictions, construction restrictions, property use restrictions, and post remediation care requirements intended to prevent exposure to contaminants remaining on site. Deed restrictions are generally required as part of the institutional controls.

Date of Government Version: 11/22/2019	Source: Environmental Protection Agency
Date Data Arrived at EDR: 11/22/2019	Telephone: 703-603-0695
Date Made Active in Reports: 01/28/2020	Last EDR Contact: 02/20/2020
Number of Days to Update: 67	Next Scheduled EDR Contact: 06/08/2020
	Data Release Frequency: Varies

GOVERNMENT RECORDS SEARCHED / DATA CURRENCY TRACKING

Federal ERNS list

ERNS: Emergency Response Notification System

Emergency Response Notification System. ERNS records and stores information on reported releases of oil and hazardous substances.

Date of Government Version: 12/16/2019
Date Data Arrived at EDR: 12/19/2019
Date Made Active in Reports: 03/06/2020
Number of Days to Update: 78

Source: National Response Center, United States Coast Guard
Telephone: 202-267-2180
Last EDR Contact: 03/24/2020
Next Scheduled EDR Contact: 07/06/2020
Data Release Frequency: Quarterly

State- and tribal - equivalent CERCLIS

CRL: Confirmed Release List and Inventory

All facilities with a confirmed release.

Date of Government Version: 11/01/2019
Date Data Arrived at EDR: 11/13/2019
Date Made Active in Reports: 01/16/2020
Number of Days to Update: 64

Source: Department of Environmental Quality
Telephone: 503-229-6170
Last EDR Contact: 02/12/2020
Next Scheduled EDR Contact: 05/25/2020
Data Release Frequency: Quarterly

ECSI: Environmental Cleanup Site Information System

Sites that are or may be contaminated and may require cleanup.

Date of Government Version: 12/01/2019
Date Data Arrived at EDR: 01/02/2020
Date Made Active in Reports: 03/04/2020
Number of Days to Update: 62

Source: Department of Environmental Quality
Telephone: 503-229-6629
Last EDR Contact: 03/31/2020
Next Scheduled EDR Contact: 07/13/2020
Data Release Frequency: Quarterly

State and tribal landfill and/or solid waste disposal site lists

SWF/LF: Solid Waste Facilities List

Solid Waste Facilities/Landfill Sites. SWF/LF type records typically contain an inventory of solid waste disposal facilities or landfills in a particular state. Depending on the state, these may be active or inactive facilities or open dumps that failed to meet RCRA Subtitle D Section 4004 criteria for solid waste landfills or disposal sites.

Date of Government Version: 01/31/2020
Date Data Arrived at EDR: 01/31/2020
Date Made Active in Reports: 04/13/2020
Number of Days to Update: 73

Source: Department of Environmental Quality
Telephone: 503-229-6299
Last EDR Contact: 04/02/2020
Next Scheduled EDR Contact: 07/27/2020
Data Release Frequency: Semi-Annually

State and tribal leaking storage tank lists

LUST: Leaking Underground Storage Tank Database

Leaking Underground Storage Tank Incident Reports. LUST records contain an inventory of reported leaking underground storage tank incidents. Not all states maintain these records, and the information stored varies by state.

Date of Government Version: 10/01/2019
Date Data Arrived at EDR: 11/13/2019
Date Made Active in Reports: 01/16/2020
Number of Days to Update: 64

Source: Department of Environmental Quality
Telephone: 503-229-5790
Last EDR Contact: 02/12/2020
Next Scheduled EDR Contact: 05/25/2020
Data Release Frequency: Quarterly

INDIAN LUST R4: Leaking Underground Storage Tanks on Indian Land

LUSTs on Indian land in Florida, Mississippi and North Carolina.

GOVERNMENT RECORDS SEARCHED / DATA CURRENCY TRACKING

Date of Government Version: 10/10/2019
Date Data Arrived at EDR: 12/05/2019
Date Made Active in Reports: 02/10/2020
Number of Days to Update: 67

Source: EPA Region 4
Telephone: 404-562-8677
Last EDR Contact: 01/24/2020
Next Scheduled EDR Contact: 05/04/2020
Data Release Frequency: Varies

INDIAN LUST R10: Leaking Underground Storage Tanks on Indian Land
LUSTs on Indian land in Alaska, Idaho, Oregon and Washington.

Date of Government Version: 10/11/2019
Date Data Arrived at EDR: 12/04/2019
Date Made Active in Reports: 02/10/2020
Number of Days to Update: 68

Source: EPA Region 10
Telephone: 206-553-2857
Last EDR Contact: 01/24/2020
Next Scheduled EDR Contact: 05/04/2020
Data Release Frequency: Varies

INDIAN LUST R9: Leaking Underground Storage Tanks on Indian Land
LUSTs on Indian land in Arizona, California, New Mexico and Nevada

Date of Government Version: 10/04/2019
Date Data Arrived at EDR: 12/04/2019
Date Made Active in Reports: 02/27/2020
Number of Days to Update: 85

Source: Environmental Protection Agency
Telephone: 415-972-3372
Last EDR Contact: 01/24/2020
Next Scheduled EDR Contact: 05/04/2020
Data Release Frequency: Varies

INDIAN LUST R8: Leaking Underground Storage Tanks on Indian Land
LUSTs on Indian land in Colorado, Montana, North Dakota, South Dakota, Utah and Wyoming.

Date of Government Version: 10/03/2019
Date Data Arrived at EDR: 12/04/2019
Date Made Active in Reports: 02/14/2020
Number of Days to Update: 72

Source: EPA Region 8
Telephone: 303-312-6271
Last EDR Contact: 01/24/2020
Next Scheduled EDR Contact: 05/04/2020
Data Release Frequency: Varies

INDIAN LUST R1: Leaking Underground Storage Tanks on Indian Land
A listing of leaking underground storage tank locations on Indian Land.

Date of Government Version: 10/01/2019
Date Data Arrived at EDR: 12/04/2019
Date Made Active in Reports: 02/10/2020
Number of Days to Update: 68

Source: EPA Region 1
Telephone: 617-918-1313
Last EDR Contact: 01/24/2020
Next Scheduled EDR Contact: 05/04/2020
Data Release Frequency: Varies

INDIAN LUST R6: Leaking Underground Storage Tanks on Indian Land
LUSTs on Indian land in New Mexico and Oklahoma.

Date of Government Version: 10/02/2019
Date Data Arrived at EDR: 12/04/2019
Date Made Active in Reports: 02/10/2020
Number of Days to Update: 68

Source: EPA Region 6
Telephone: 214-665-6597
Last EDR Contact: 01/24/2020
Next Scheduled EDR Contact: 05/04/2020
Data Release Frequency: Varies

INDIAN LUST R7: Leaking Underground Storage Tanks on Indian Land
LUSTs on Indian land in Iowa, Kansas, and Nebraska

Date of Government Version: 10/15/2019
Date Data Arrived at EDR: 12/17/2019
Date Made Active in Reports: 02/10/2020
Number of Days to Update: 55

Source: EPA Region 7
Telephone: 913-551-7003
Last EDR Contact: 12/16/2019
Next Scheduled EDR Contact: 05/04/2020
Data Release Frequency: Varies

GOVERNMENT RECORDS SEARCHED / DATA CURRENCY TRACKING

INDIAN LUST R5: Leaking Underground Storage Tanks on Indian Land

Leaking underground storage tanks located on Indian Land in Michigan, Minnesota and Wisconsin.

Date of Government Version: 10/01/2019	Source: EPA, Region 5
Date Data Arrived at EDR: 12/04/2019	Telephone: 312-886-7439
Date Made Active in Reports: 02/10/2020	Last EDR Contact: 01/24/2020
Number of Days to Update: 68	Next Scheduled EDR Contact: 05/04/2020
	Data Release Frequency: Varies

State and tribal registered storage tank lists

FEMA UST: Underground Storage Tank Listing

A listing of all FEMA owned underground storage tanks.

Date of Government Version: 08/27/2019	Source: FEMA
Date Data Arrived at EDR: 08/28/2019	Telephone: 202-646-5797
Date Made Active in Reports: 11/11/2019	Last EDR Contact: 03/19/2020
Number of Days to Update: 75	Next Scheduled EDR Contact: 07/20/2020
	Data Release Frequency: Varies

UST: Underground Storage Tank Database

Registered Underground Storage Tanks. UST's are regulated under Subtitle I of the Resource Conservation and Recovery Act (RCRA) and must be registered with the state department responsible for administering the UST program. Available information varies by state program.

Date of Government Version: 10/01/2019	Source: Department of Environmental Quality
Date Data Arrived at EDR: 11/13/2019	Telephone: 503-229-5815
Date Made Active in Reports: 01/16/2020	Last EDR Contact: 02/12/2020
Number of Days to Update: 64	Next Scheduled EDR Contact: 05/25/2020
	Data Release Frequency: Quarterly

AST: Aboveground Storage Tanks

Aboveground storage tank locations reported to the Office of State Fire Marshal.

Date of Government Version: 11/05/2019	Source: Office of State Fire Marshal
Date Data Arrived at EDR: 11/07/2019	Telephone: 503-378-3473
Date Made Active in Reports: 01/16/2020	Last EDR Contact: 01/27/2020
Number of Days to Update: 70	Next Scheduled EDR Contact: 05/11/2020
	Data Release Frequency: Semi-Annually

INDIAN UST R6: Underground Storage Tanks on Indian Land

The Indian Underground Storage Tank (UST) database provides information about underground storage tanks on Indian land in EPA Region 6 (Louisiana, Arkansas, Oklahoma, New Mexico, Texas and 65 Tribes).

Date of Government Version: 10/02/2019	Source: EPA Region 6
Date Data Arrived at EDR: 12/04/2019	Telephone: 214-665-7591
Date Made Active in Reports: 02/10/2020	Last EDR Contact: 01/24/2020
Number of Days to Update: 68	Next Scheduled EDR Contact: 05/04/2020
	Data Release Frequency: Varies

INDIAN UST R4: Underground Storage Tanks on Indian Land

The Indian Underground Storage Tank (UST) database provides information about underground storage tanks on Indian land in EPA Region 4 (Alabama, Florida, Georgia, Kentucky, Mississippi, North Carolina, South Carolina, Tennessee and Tribal Nations)

Date of Government Version: 10/10/2019	Source: EPA Region 4
Date Data Arrived at EDR: 12/05/2019	Telephone: 404-562-9424
Date Made Active in Reports: 02/10/2020	Last EDR Contact: 01/24/2020
Number of Days to Update: 67	Next Scheduled EDR Contact: 05/04/2020
	Data Release Frequency: Varies

GOVERNMENT RECORDS SEARCHED / DATA CURRENCY TRACKING

INDIAN UST R1: Underground Storage Tanks on Indian Land

The Indian Underground Storage Tank (UST) database provides information about underground storage tanks on Indian land in EPA Region 1 (Connecticut, Maine, Massachusetts, New Hampshire, Rhode Island, Vermont and ten Tribal Nations).

Date of Government Version: 10/01/2019	Source: EPA, Region 1
Date Data Arrived at EDR: 12/04/2019	Telephone: 617-918-1313
Date Made Active in Reports: 02/10/2020	Last EDR Contact: 01/24/2020
Number of Days to Update: 68	Next Scheduled EDR Contact: 05/04/2020
	Data Release Frequency: Varies

INDIAN UST R10: Underground Storage Tanks on Indian Land

The Indian Underground Storage Tank (UST) database provides information about underground storage tanks on Indian land in EPA Region 10 (Alaska, Idaho, Oregon, Washington, and Tribal Nations).

Date of Government Version: 10/11/2019	Source: EPA Region 10
Date Data Arrived at EDR: 12/04/2019	Telephone: 206-553-2857
Date Made Active in Reports: 02/10/2020	Last EDR Contact: 01/24/2020
Number of Days to Update: 68	Next Scheduled EDR Contact: 05/04/2020
	Data Release Frequency: Varies

INDIAN UST R5: Underground Storage Tanks on Indian Land

The Indian Underground Storage Tank (UST) database provides information about underground storage tanks on Indian land in EPA Region 5 (Michigan, Minnesota and Wisconsin and Tribal Nations).

Date of Government Version: 10/01/2019	Source: EPA Region 5
Date Data Arrived at EDR: 12/04/2019	Telephone: 312-886-6136
Date Made Active in Reports: 02/10/2020	Last EDR Contact: 01/24/2020
Number of Days to Update: 68	Next Scheduled EDR Contact: 05/04/2020
	Data Release Frequency: Varies

INDIAN UST R9: Underground Storage Tanks on Indian Land

The Indian Underground Storage Tank (UST) database provides information about underground storage tanks on Indian land in EPA Region 9 (Arizona, California, Hawaii, Nevada, the Pacific Islands, and Tribal Nations).

Date of Government Version: 10/04/2019	Source: EPA Region 9
Date Data Arrived at EDR: 12/04/2019	Telephone: 415-972-3368
Date Made Active in Reports: 02/27/2020	Last EDR Contact: 01/24/2020
Number of Days to Update: 85	Next Scheduled EDR Contact: 05/04/2020
	Data Release Frequency: Varies

INDIAN UST R8: Underground Storage Tanks on Indian Land

The Indian Underground Storage Tank (UST) database provides information about underground storage tanks on Indian land in EPA Region 8 (Colorado, Montana, North Dakota, South Dakota, Utah, Wyoming and 27 Tribal Nations).

Date of Government Version: 10/03/2019	Source: EPA Region 8
Date Data Arrived at EDR: 12/04/2019	Telephone: 303-312-6137
Date Made Active in Reports: 02/14/2020	Last EDR Contact: 01/24/2020
Number of Days to Update: 72	Next Scheduled EDR Contact: 05/04/2020
	Data Release Frequency: Varies

INDIAN UST R7: Underground Storage Tanks on Indian Land

The Indian Underground Storage Tank (UST) database provides information about underground storage tanks on Indian land in EPA Region 7 (Iowa, Kansas, Missouri, Nebraska, and 9 Tribal Nations).

Date of Government Version: 10/11/2019	Source: EPA Region 7
Date Data Arrived at EDR: 12/04/2019	Telephone: 913-551-7003
Date Made Active in Reports: 02/10/2020	Last EDR Contact: 01/24/2020
Number of Days to Update: 68	Next Scheduled EDR Contact: 05/04/2020
	Data Release Frequency: Varies

GOVERNMENT RECORDS SEARCHED / DATA CURRENCY TRACKING

State and tribal institutional control / engineering control registries

ENG CONTROLS: Engineering Controls Recorded at ESCI Sites

Engineering controls are physical measures selected or approved by the Director for the purpose of preventing or minimizing exposure to hazardous substances. Engineering controls may include, but are not limited to, fencing, capping, horizontal or vertical barriers, hydraulic controls, and alternative water supplies.

Date of Government Version: 12/01/2019	Source: Department of Environmental Quality
Date Data Arrived at EDR: 01/02/2020	Telephone: 503-229-5193
Date Made Active in Reports: 03/04/2020	Last EDR Contact: 03/31/2020
Number of Days to Update: 62	Next Scheduled EDR Contact: 07/13/2020
	Data Release Frequency: Quarterly

INST CONTROL: Institutional Controls Recorded at ESCI Sites

An institutional control is a legal or administrative tool or action taken to reduce the potential for exposure to hazardous substances. Institutional controls may include, but are not limited to, use restrictions, environmental monitoring requirements, and site access and security measures.

Date of Government Version: 12/01/2019	Source: Department of Environmental Quality
Date Data Arrived at EDR: 01/02/2020	Telephone: 503-229-5193
Date Made Active in Reports: 03/04/2020	Last EDR Contact: 03/31/2020
Number of Days to Update: 62	Next Scheduled EDR Contact: 07/13/2020
	Data Release Frequency: Quarterly

State and tribal voluntary cleanup sites

VCS: Voluntary Cleanup Program Sites

Responsible parties have entered into an agreement with DEQ to voluntarily address contamination associated with their property.

Date of Government Version: 12/24/2019	Source: DEQ
Date Data Arrived at EDR: 01/02/2020	Telephone: 503-229-5256
Date Made Active in Reports: 03/04/2020	Last EDR Contact: 03/23/2020
Number of Days to Update: 62	Next Scheduled EDR Contact: 07/13/2020
	Data Release Frequency: Quarterly

INDIAN VCP R1: Voluntary Cleanup Priority Listing

A listing of voluntary cleanup priority sites located on Indian Land located in Region 1.

Date of Government Version: 07/27/2015	Source: EPA, Region 1
Date Data Arrived at EDR: 09/29/2015	Telephone: 617-918-1102
Date Made Active in Reports: 02/18/2016	Last EDR Contact: 03/18/2020
Number of Days to Update: 142	Next Scheduled EDR Contact: 07/06/2020
	Data Release Frequency: Varies

INDIAN VCP R7: Voluntary Cleanup Priority Listing

A listing of voluntary cleanup priority sites located on Indian Land located in Region 7.

Date of Government Version: 03/20/2008	Source: EPA, Region 7
Date Data Arrived at EDR: 04/22/2008	Telephone: 913-551-7365
Date Made Active in Reports: 05/19/2008	Last EDR Contact: 04/20/2009
Number of Days to Update: 27	Next Scheduled EDR Contact: 07/20/2009
	Data Release Frequency: Varies

State and tribal Brownfields sites

BROWNFIELDS: Brownfields Projects

Brownfields investigations and/or cleanups that have been conducted in Oregon.

GOVERNMENT RECORDS SEARCHED / DATA CURRENCY TRACKING

Date of Government Version: 11/01/2019
Date Data Arrived at EDR: 11/13/2019
Date Made Active in Reports: 01/16/2020
Number of Days to Update: 64

Source: Department of Environmental Quality
Telephone: 503-229-6801
Last EDR Contact: 02/12/2020
Next Scheduled EDR Contact: 05/25/2020
Data Release Frequency: Annually

ADDITIONAL ENVIRONMENTAL RECORDS

Local Brownfield lists

US BROWNFIELDS: A Listing of Brownfields Sites

Brownfields are real property, the expansion, redevelopment, or reuse of which may be complicated by the presence or potential presence of a hazardous substance, pollutant, or contaminant. Cleaning up and reinvesting in these properties takes development pressures off of undeveloped, open land, and both improves and protects the environment. Assessment, Cleanup and Redevelopment Exchange System (ACRES) stores information reported by EPA Brownfields grant recipients on brownfields properties assessed or cleaned up with grant funding as well as information on Targeted Brownfields Assessments performed by EPA Regions. A listing of ACRES Brownfield sites is obtained from Cleanups in My Community. Cleanups in My Community provides information on Brownfields properties for which information is reported back to EPA, as well as areas served by Brownfields grant programs.

Date of Government Version: 12/02/2019
Date Data Arrived at EDR: 12/16/2019
Date Made Active in Reports: 03/06/2020
Number of Days to Update: 81

Source: Environmental Protection Agency
Telephone: 202-566-2777
Last EDR Contact: 03/17/2020
Next Scheduled EDR Contact: 06/29/2020
Data Release Frequency: Semi-Annually

Local Lists of Landfill / Solid Waste Disposal Sites

SWRCY: Recycling Facility Location Listing

A listing of recycling facility locations.

Date of Government Version: 11/25/2019
Date Data Arrived at EDR: 11/25/2019
Date Made Active in Reports: 01/24/2020
Number of Days to Update: 60

Source: Department of Environmental Quality
Telephone: 503-229-5353
Last EDR Contact: 02/26/2020
Next Scheduled EDR Contact: 06/08/2020
Data Release Frequency: Quarterly

HIST LF: Old Closed SW Disposal Sites

A list of solid waste disposal sites that have been closed for a long while.

Date of Government Version: 04/01/2000
Date Data Arrived at EDR: 07/08/2003
Date Made Active in Reports: 07/18/2003
Number of Days to Update: 10

Source: Department of Environmental Quality
Telephone: 503-229-5409
Last EDR Contact: 07/08/2003
Next Scheduled EDR Contact: N/A
Data Release Frequency: No Update Planned

INDIAN ODI: Report on the Status of Open Dumps on Indian Lands

Location of open dumps on Indian land.

Date of Government Version: 12/31/1998
Date Data Arrived at EDR: 12/03/2007
Date Made Active in Reports: 01/24/2008
Number of Days to Update: 52

Source: Environmental Protection Agency
Telephone: 703-308-8245
Last EDR Contact: 01/27/2020
Next Scheduled EDR Contact: 05/11/2020
Data Release Frequency: Varies

DEBRIS REGION 9: Torres Martinez Reservation Illegal Dump Site Locations

A listing of illegal dump sites location on the Torres Martinez Indian Reservation located in eastern Riverside County and northern Imperial County, California.

Date of Government Version: 01/12/2009
Date Data Arrived at EDR: 05/07/2009
Date Made Active in Reports: 09/21/2009
Number of Days to Update: 137

Source: EPA, Region 9
Telephone: 415-947-4219
Last EDR Contact: 04/09/2020
Next Scheduled EDR Contact: 08/03/2020
Data Release Frequency: No Update Planned

GOVERNMENT RECORDS SEARCHED / DATA CURRENCY TRACKING

ODI: Open Dump Inventory

An open dump is defined as a disposal facility that does not comply with one or more of the Part 257 or Part 258 Subtitle D Criteria.

Date of Government Version: 06/30/1985
Date Data Arrived at EDR: 08/09/2004
Date Made Active in Reports: 09/17/2004
Number of Days to Update: 39

Source: Environmental Protection Agency
Telephone: 800-424-9346
Last EDR Contact: 06/09/2004
Next Scheduled EDR Contact: N/A
Data Release Frequency: No Update Planned

IHS OPEN DUMPS: Open Dumps on Indian Land

A listing of all open dumps located on Indian Land in the United States.

Date of Government Version: 04/01/2014
Date Data Arrived at EDR: 08/06/2014
Date Made Active in Reports: 01/29/2015
Number of Days to Update: 176

Source: Department of Health & Human Services, Indian Health Service
Telephone: 301-443-1452
Last EDR Contact: 01/31/2020
Next Scheduled EDR Contact: 05/11/2020
Data Release Frequency: Varies

Local Lists of Hazardous waste / Contaminated Sites

AOC MU: East Multnomah County Area

Approximate extent of TSA VOC plume February , 2002

Date of Government Version: N/A
Date Data Arrived at EDR: 10/07/2002
Date Made Active in Reports: 10/22/2002
Number of Days to Update: 15

Source: City of Portland Environmental Services
Telephone: 503-823-5310
Last EDR Contact: 03/13/2007
Next Scheduled EDR Contact: N/A
Data Release Frequency: No Update Planned

AOC COL: Columbia Slough

Columbia Slough waterway boundaries.

Date of Government Version: 08/10/2005
Date Data Arrived at EDR: 05/17/2006
Date Made Active in Reports: 06/16/2006
Number of Days to Update: 30

Source: City of Portland Environmental Services
Telephone: 503-823-5310
Last EDR Contact: 03/13/2007
Next Scheduled EDR Contact: N/A
Data Release Frequency: No Update Planned

US HIST CDL: National Clandestine Laboratory Register

A listing of clandestine drug lab locations that have been removed from the DEAs National Clandestine Laboratory Register.

Date of Government Version: 06/11/2019
Date Data Arrived at EDR: 06/13/2019
Date Made Active in Reports: 09/03/2019
Number of Days to Update: 82

Source: Drug Enforcement Administration
Telephone: 202-307-1000
Last EDR Contact: 02/21/2020
Next Scheduled EDR Contact: 06/08/2020
Data Release Frequency: No Update Planned

CDL 2: Clandestine Drug Lab Site Listing

A listing of clandestine drug lab site locations included in the Incident database.

Date of Government Version: 10/29/2018
Date Data Arrived at EDR: 10/31/2018
Date Made Active in Reports: 12/10/2018
Number of Days to Update: 40

Source: Oregon State Police
Telephone: 503-373-1540
Last EDR Contact: 01/27/2020
Next Scheduled EDR Contact: 05/11/2020
Data Release Frequency: Varies

CDL: Uninhabitable Drug Lab Properties

The properties listed on these county pages have been declared by a law enforcement agency to be unfit for use due to meth lab and/or storage activities. The properties are considered uninhabitable until cleaned up by a state certified decontamination contractor and a certificate of fitness is issued by the Oregon Health Division.

GOVERNMENT RECORDS SEARCHED / DATA CURRENCY TRACKING

Date of Government Version: 02/04/2020
Date Data Arrived at EDR: 02/05/2020
Date Made Active in Reports: 02/14/2020
Number of Days to Update: 9

Source: Department of Consumer & Business Services
Telephone: 503-378-4133
Last EDR Contact: 02/11/2020
Next Scheduled EDR Contact: 05/18/2020
Data Release Frequency: Quarterly

US CDL: Clandestine Drug Labs

A listing of clandestine drug lab locations. The U.S. Department of Justice ("the Department") provides this web site as a public service. It contains addresses of some locations where law enforcement agencies reported they found chemicals or other items that indicated the presence of either clandestine drug laboratories or dumpsites. In most cases, the source of the entries is not the Department, and the Department has not verified the entry and does not guarantee its accuracy. Members of the public must verify the accuracy of all entries by, for example, contacting local law enforcement and local health departments.

Date of Government Version: 06/11/2019
Date Data Arrived at EDR: 06/13/2019
Date Made Active in Reports: 09/03/2019
Number of Days to Update: 82

Source: Drug Enforcement Administration
Telephone: 202-307-1000
Last EDR Contact: 02/21/2020
Next Scheduled EDR Contact: 06/08/2020
Data Release Frequency: Quarterly

PFAS: PFAS Site Contamination Listing

Site locations where pfas contamination has been detected.

Date of Government Version: 02/06/2020
Date Data Arrived at EDR: 02/07/2020
Date Made Active in Reports: 03/12/2020
Number of Days to Update: 34

Source: Department of Environmental Quality
Telephone: 503-229-6783
Last EDR Contact: 04/02/2020
Next Scheduled EDR Contact: 07/27/2020
Data Release Frequency: Varies

Local Land Records

LIENS 2: CERCLA Lien Information

A Federal CERCLA ('Superfund') lien can exist by operation of law at any site or property at which EPA has spent Superfund monies. These monies are spent to investigate and address releases and threatened releases of contamination. CERCLIS provides information as to the identity of these sites and properties.

Date of Government Version: 01/30/2020
Date Data Arrived at EDR: 02/05/2020
Date Made Active in Reports: 02/14/2020
Number of Days to Update: 9

Source: Environmental Protection Agency
Telephone: 202-564-6023
Last EDR Contact: 04/02/2020
Next Scheduled EDR Contact: 07/13/2020
Data Release Frequency: Semi-Annually

Records of Emergency Release Reports

HMIRS: Hazardous Materials Information Reporting System

Hazardous Materials Incident Report System. HMIRS contains hazardous material spill incidents reported to DOT.

Date of Government Version: 12/05/2019
Date Data Arrived at EDR: 12/06/2019
Date Made Active in Reports: 02/14/2020
Number of Days to Update: 70

Source: U.S. Department of Transportation
Telephone: 202-366-4555
Last EDR Contact: 03/24/2020
Next Scheduled EDR Contact: 07/06/2020
Data Release Frequency: Quarterly

SPILLS: Spill Data

Oil and hazardous material spills reported to the Environmental Response Program.

Date of Government Version: 12/27/2019
Date Data Arrived at EDR: 01/02/2020
Date Made Active in Reports: 03/04/2020
Number of Days to Update: 62

Source: Department of Environmental Quality
Telephone: 503-229-5815
Last EDR Contact: 03/23/2020
Next Scheduled EDR Contact: 07/13/2020
Data Release Frequency: Semi-Annually

GOVERNMENT RECORDS SEARCHED / DATA CURRENCY TRACKING

HAZMAT: Hazmat/Incidents

Hazardous material incidents reported to the State Fire Marshal by emergency responders. The hazardous material may or may not have been released.

Date of Government Version: 12/31/2019	Source: State Fire Marshal's Office
Date Data Arrived at EDR: 01/30/2020	Telephone: 503-373-1540
Date Made Active in Reports: 04/13/2020	Last EDR Contact: 01/29/2020
Number of Days to Update: 74	Next Scheduled EDR Contact: 05/11/2020
	Data Release Frequency: Semi-Annually

SPILLS 90: SPILLS90 data from FirstSearch

Spills 90 includes those spill and release records available exclusively from FirstSearch databases. Typically, they may include chemical, oil and/or hazardous substance spills recorded after 1990. Duplicate records that are already included in EDR incident and release records are not included in Spills 90.

Date of Government Version: 05/01/2006	Source: FirstSearch
Date Data Arrived at EDR: 01/03/2013	Telephone: N/A
Date Made Active in Reports: 02/22/2013	Last EDR Contact: 01/03/2013
Number of Days to Update: 50	Next Scheduled EDR Contact: N/A
	Data Release Frequency: No Update Planned

Other Ascertainable Records

RCRA NonGen / NLR: RCRA - Non Generators / No Longer Regulated

RCRAInfo is EPA's comprehensive information system, providing access to data supporting the Resource Conservation and Recovery Act (RCRA) of 1976 and the Hazardous and Solid Waste Amendments (HSWA) of 1984. The database includes selective information on sites which generate, transport, store, treat and/or dispose of hazardous waste as defined by the Resource Conservation and Recovery Act (RCRA). Non-Generators do not presently generate hazardous waste.

Date of Government Version: 12/16/2019	Source: Environmental Protection Agency
Date Data Arrived at EDR: 12/16/2019	Telephone: (206) 553-1200
Date Made Active in Reports: 12/20/2019	Last EDR Contact: 03/25/2020
Number of Days to Update: 4	Next Scheduled EDR Contact: 07/06/2020
	Data Release Frequency: Quarterly

FUDS: Formerly Used Defense Sites

The listing includes locations of Formerly Used Defense Sites properties where the US Army Corps of Engineers is actively working or will take necessary cleanup actions.

Date of Government Version: 11/12/2019	Source: U.S. Army Corps of Engineers
Date Data Arrived at EDR: 11/19/2019	Telephone: 202-528-4285
Date Made Active in Reports: 01/28/2020	Last EDR Contact: 02/19/2020
Number of Days to Update: 70	Next Scheduled EDR Contact: 06/01/2020
	Data Release Frequency: Varies

DOD: Department of Defense Sites

This data set consists of federally owned or administered lands, administered by the Department of Defense, that have any area equal to or greater than 640 acres of the United States, Puerto Rico, and the U.S. Virgin Islands.

Date of Government Version: 12/31/2005	Source: USGS
Date Data Arrived at EDR: 11/10/2006	Telephone: 888-275-8747
Date Made Active in Reports: 01/11/2007	Last EDR Contact: 04/10/2020
Number of Days to Update: 62	Next Scheduled EDR Contact: 07/20/2020
	Data Release Frequency: Semi-Annually

FEDLAND: Federal and Indian Lands

Federally and Indian administrated lands of the United States. Lands included are administrated by: Army Corps of Engineers, Bureau of Reclamation, National Wild and Scenic River, National Wildlife Refuge, Public Domain Land, Wilderness, Wilderness Study Area, Wildlife Management Area, Bureau of Indian Affairs, Bureau of Land Management, Department of Justice, Forest Service, Fish and Wildlife Service, National Park Service.

GOVERNMENT RECORDS SEARCHED / DATA CURRENCY TRACKING

Date of Government Version: 04/02/2018
Date Data Arrived at EDR: 04/11/2018
Date Made Active in Reports: 11/06/2019
Number of Days to Update: 574

Source: U.S. Geological Survey
Telephone: 888-275-8747
Last EDR Contact: 04/06/2020
Next Scheduled EDR Contact: 07/20/2020
Data Release Frequency: N/A

SCRD DRYCLEANERS: State Coalition for Remediation of Drycleaners Listing

The State Coalition for Remediation of Drycleaners was established in 1998, with support from the U.S. EPA Office of Superfund Remediation and Technology Innovation. It is comprised of representatives of states with established drycleaner remediation programs. Currently the member states are Alabama, Connecticut, Florida, Illinois, Kansas, Minnesota, Missouri, North Carolina, Oregon, South Carolina, Tennessee, Texas, and Wisconsin.

Date of Government Version: 01/01/2017
Date Data Arrived at EDR: 02/03/2017
Date Made Active in Reports: 04/07/2017
Number of Days to Update: 63

Source: Environmental Protection Agency
Telephone: 615-532-8599
Last EDR Contact: 02/13/2020
Next Scheduled EDR Contact: 05/25/2020
Data Release Frequency: Varies

US FIN ASSUR: Financial Assurance Information

All owners and operators of facilities that treat, store, or dispose of hazardous waste are required to provide proof that they will have sufficient funds to pay for the clean up, closure, and post-closure care of their facilities.

Date of Government Version: 12/16/2019
Date Data Arrived at EDR: 12/19/2019
Date Made Active in Reports: 02/27/2020
Number of Days to Update: 70

Source: Environmental Protection Agency
Telephone: 202-566-1917
Last EDR Contact: 03/24/2020
Next Scheduled EDR Contact: 07/06/2020
Data Release Frequency: Quarterly

EPA WATCH LIST: EPA WATCH LIST

EPA maintains a "Watch List" to facilitate dialogue between EPA, state and local environmental agencies on enforcement matters relating to facilities with alleged violations identified as either significant or high priority. Being on the Watch List does not mean that the facility has actually violated the law only that an investigation by EPA or a state or local environmental agency has led those organizations to allege that an unproven violation has in fact occurred. Being on the Watch List does not represent a higher level of concern regarding the alleged violations that were detected, but instead indicates cases requiring additional dialogue between EPA, state and local agencies - primarily because of the length of time the alleged violation has gone unaddressed or unresolved.

Date of Government Version: 08/30/2013
Date Data Arrived at EDR: 03/21/2014
Date Made Active in Reports: 06/17/2014
Number of Days to Update: 88

Source: Environmental Protection Agency
Telephone: 617-520-3000
Last EDR Contact: 02/03/2020
Next Scheduled EDR Contact: 05/18/2020
Data Release Frequency: Quarterly

2020 COR ACTION: 2020 Corrective Action Program List

The EPA has set ambitious goals for the RCRA Corrective Action program by creating the 2020 Corrective Action Universe. This RCRA cleanup baseline includes facilities expected to need corrective action. The 2020 universe contains a wide variety of sites. Some properties are heavily contaminated while others were contaminated but have since been cleaned up. Still others have not been fully investigated yet, and may require little or no remediation. Inclusion in the 2020 Universe does not necessarily imply failure on the part of a facility to meet its RCRA obligations.

Date of Government Version: 09/30/2017
Date Data Arrived at EDR: 05/08/2018
Date Made Active in Reports: 07/20/2018
Number of Days to Update: 73

Source: Environmental Protection Agency
Telephone: 703-308-4044
Last EDR Contact: 02/07/2020
Next Scheduled EDR Contact: 05/18/2020
Data Release Frequency: Varies

TSCA: Toxic Substances Control Act

Toxic Substances Control Act. TSCA identifies manufacturers and importers of chemical substances included on the TSCA Chemical Substance Inventory list. It includes data on the production volume of these substances by plant site.

GOVERNMENT RECORDS SEARCHED / DATA CURRENCY TRACKING

Date of Government Version: 12/31/2016
Date Data Arrived at EDR: 06/21/2017
Date Made Active in Reports: 01/05/2018
Number of Days to Update: 198

Source: EPA
Telephone: 202-260-5521
Last EDR Contact: 03/20/2020
Next Scheduled EDR Contact: 06/29/2020
Data Release Frequency: Every 4 Years

TRIS: Toxic Chemical Release Inventory System

Toxic Release Inventory System. TRIS identifies facilities which release toxic chemicals to the air, water and land in reportable quantities under SARA Title III Section 313.

Date of Government Version: 12/31/2017
Date Data Arrived at EDR: 11/16/2018
Date Made Active in Reports: 11/21/2019
Number of Days to Update: 370

Source: EPA
Telephone: 202-566-0250
Last EDR Contact: 02/05/2020
Next Scheduled EDR Contact: 06/01/2020
Data Release Frequency: Annually

SSTS: Section 7 Tracking Systems

Section 7 of the Federal Insecticide, Fungicide and Rodenticide Act, as amended (92 Stat. 829) requires all registered pesticide-producing establishments to submit a report to the Environmental Protection Agency by March 1st each year. Each establishment must report the types and amounts of pesticides, active ingredients and devices being produced, and those having been produced and sold or distributed in the past year.

Date of Government Version: 05/01/2019
Date Data Arrived at EDR: 10/23/2019
Date Made Active in Reports: 01/15/2020
Number of Days to Update: 84

Source: EPA
Telephone: 202-564-4203
Last EDR Contact: 01/24/2020
Next Scheduled EDR Contact: 05/04/2020
Data Release Frequency: Annually

ROD: Records Of Decision

Record of Decision. ROD documents mandate a permanent remedy at an NPL (Superfund) site containing technical and health information to aid in the cleanup.

Date of Government Version: 01/30/2020
Date Data Arrived at EDR: 02/05/2020
Date Made Active in Reports: 02/14/2020
Number of Days to Update: 9

Source: EPA
Telephone: 703-416-0223
Last EDR Contact: 04/02/2020
Next Scheduled EDR Contact: 06/15/2020
Data Release Frequency: Annually

RMP: Risk Management Plans

When Congress passed the Clean Air Act Amendments of 1990, it required EPA to publish regulations and guidance for chemical accident prevention at facilities using extremely hazardous substances. The Risk Management Program Rule (RMP Rule) was written to implement Section 112(r) of these amendments. The rule, which built upon existing industry codes and standards, requires companies of all sizes that use certain flammable and toxic substances to develop a Risk Management Program, which includes a(n): Hazard assessment that details the potential effects of an accidental release, an accident history of the last five years, and an evaluation of worst-case and alternative accidental releases; Prevention program that includes safety precautions and maintenance, monitoring, and employee training measures; and Emergency response program that spells out emergency health care, employee training measures and procedures for informing the public and response agencies (e.g the fire department) should an accident occur.

Date of Government Version: 04/25/2019
Date Data Arrived at EDR: 05/02/2019
Date Made Active in Reports: 05/23/2019
Number of Days to Update: 21

Source: Environmental Protection Agency
Telephone: 202-564-8600
Last EDR Contact: 01/21/2020
Next Scheduled EDR Contact: 05/04/2020
Data Release Frequency: Varies

RAATS: RCRA Administrative Action Tracking System

RCRA Administration Action Tracking System. RAATS contains records based on enforcement actions issued under RCRA pertaining to major violators and includes administrative and civil actions brought by the EPA. For administration actions after September 30, 1995, data entry in the RAATS database was discontinued. EPA will retain a copy of the database for historical records. It was necessary to terminate RAATS because a decrease in agency resources made it impossible to continue to update the information contained in the database.

GOVERNMENT RECORDS SEARCHED / DATA CURRENCY TRACKING

Date of Government Version: 04/17/1995
Date Data Arrived at EDR: 07/03/1995
Date Made Active in Reports: 08/07/1995
Number of Days to Update: 35

Source: EPA
Telephone: 202-564-4104
Last EDR Contact: 06/02/2008
Next Scheduled EDR Contact: 09/01/2008
Data Release Frequency: No Update Planned

PRP: Potentially Responsible Parties

A listing of verified Potentially Responsible Parties

Date of Government Version: 01/30/2020
Date Data Arrived at EDR: 02/06/2020
Date Made Active in Reports: 02/14/2020
Number of Days to Update: 8

Source: EPA
Telephone: 202-564-6023
Last EDR Contact: 04/02/2020
Next Scheduled EDR Contact: 05/18/2020
Data Release Frequency: Quarterly

PADS: PCB Activity Database System

PCB Activity Database. PADS Identifies generators, transporters, commercial storers and/or brokers and disposers of PCB's who are required to notify the EPA of such activities.

Date of Government Version: 10/09/2019
Date Data Arrived at EDR: 10/11/2019
Date Made Active in Reports: 12/20/2019
Number of Days to Update: 70

Source: EPA
Telephone: 202-566-0500
Last EDR Contact: 04/10/2020
Next Scheduled EDR Contact: 07/20/2020
Data Release Frequency: Annually

ICIS: Integrated Compliance Information System

The Integrated Compliance Information System (ICIS) supports the information needs of the national enforcement and compliance program as well as the unique needs of the National Pollutant Discharge Elimination System (NPDES) program.

Date of Government Version: 11/18/2016
Date Data Arrived at EDR: 11/23/2016
Date Made Active in Reports: 02/10/2017
Number of Days to Update: 79

Source: Environmental Protection Agency
Telephone: 202-564-2501
Last EDR Contact: 03/26/2020
Next Scheduled EDR Contact: 07/20/2020
Data Release Frequency: Quarterly

FTTS: FIFRA/ TSCA Tracking System - FIFRA (Federal Insecticide, Fungicide, & Rodenticide Act)/TSCA (Toxic Substances Control Act)
FTTS tracks administrative cases and pesticide enforcement actions and compliance activities related to FIFRA, TSCA and EPCRA (Emergency Planning and Community Right-to-Know Act). To maintain currency, EDR contacts the Agency on a quarterly basis.

Date of Government Version: 04/09/2009
Date Data Arrived at EDR: 04/16/2009
Date Made Active in Reports: 05/11/2009
Number of Days to Update: 25

Source: EPA/Office of Prevention, Pesticides and Toxic Substances
Telephone: 202-566-1667
Last EDR Contact: 08/18/2017
Next Scheduled EDR Contact: 12/04/2017
Data Release Frequency: No Update Planned

FTTS INSP: FIFRA/ TSCA Tracking System - FIFRA (Federal Insecticide, Fungicide, & Rodenticide Act)/TSCA (Toxic Substances Control Act)
A listing of FIFRA/TSCA Tracking System (FTTS) inspections and enforcements.

Date of Government Version: 04/09/2009
Date Data Arrived at EDR: 04/16/2009
Date Made Active in Reports: 05/11/2009
Number of Days to Update: 25

Source: EPA
Telephone: 202-566-1667
Last EDR Contact: 08/18/2017
Next Scheduled EDR Contact: 12/04/2017
Data Release Frequency: No Update Planned

MLTS: Material Licensing Tracking System

MLTS is maintained by the Nuclear Regulatory Commission and contains a list of approximately 8,100 sites which possess or use radioactive materials and which are subject to NRC licensing requirements. To maintain currency, EDR contacts the Agency on a quarterly basis.

GOVERNMENT RECORDS SEARCHED / DATA CURRENCY TRACKING

Date of Government Version: 10/25/2019
Date Data Arrived at EDR: 10/25/2019
Date Made Active in Reports: 01/15/2020
Number of Days to Update: 82

Source: Nuclear Regulatory Commission
Telephone: 301-415-7169
Last EDR Contact: 04/10/2020
Next Scheduled EDR Contact: 08/03/2020
Data Release Frequency: Quarterly

COAL ASH DOE: Steam-Electric Plant Operation Data

A listing of power plants that store ash in surface ponds.

Date of Government Version: 12/31/2018
Date Data Arrived at EDR: 12/04/2019
Date Made Active in Reports: 01/15/2020
Number of Days to Update: 42

Source: Department of Energy
Telephone: 202-586-8719
Last EDR Contact: 03/06/2020
Next Scheduled EDR Contact: 06/15/2020
Data Release Frequency: Varies

COAL ASH EPA: Coal Combustion Residues Surface Impoundments List

A listing of coal combustion residues surface impoundments with high hazard potential ratings.

Date of Government Version: 01/12/2017
Date Data Arrived at EDR: 03/05/2019
Date Made Active in Reports: 11/11/2019
Number of Days to Update: 251

Source: Environmental Protection Agency
Telephone: N/A
Last EDR Contact: 02/27/2020
Next Scheduled EDR Contact: 06/15/2020
Data Release Frequency: Varies

PCB TRANSFORMER: PCB Transformer Registration Database

The database of PCB transformer registrations that includes all PCB registration submittals.

Date of Government Version: 09/13/2019
Date Data Arrived at EDR: 11/06/2019
Date Made Active in Reports: 02/10/2020
Number of Days to Update: 96

Source: Environmental Protection Agency
Telephone: 202-566-0517
Last EDR Contact: 02/07/2020
Next Scheduled EDR Contact: 05/18/2020
Data Release Frequency: Varies

RADINFO: Radiation Information Database

The Radiation Information Database (RADINFO) contains information about facilities that are regulated by U.S. Environmental Protection Agency (EPA) regulations for radiation and radioactivity.

Date of Government Version: 07/01/2019
Date Data Arrived at EDR: 07/01/2019
Date Made Active in Reports: 09/23/2019
Number of Days to Update: 84

Source: Environmental Protection Agency
Telephone: 202-343-9775
Last EDR Contact: 07/01/2019
Next Scheduled EDR Contact: 07/13/2020
Data Release Frequency: Quarterly

HIST FTTS: FIFRA/TSCA Tracking System Administrative Case Listing

A complete administrative case listing from the FIFRA/TSCA Tracking System (FTTS) for all ten EPA regions. The information was obtained from the National Compliance Database (NCDB). NCDB supports the implementation of FIFRA (Federal Insecticide, Fungicide, and Rodenticide Act) and TSCA (Toxic Substances Control Act). Some EPA regions are now closing out records. Because of that, and the fact that some EPA regions are not providing EPA Headquarters with updated records, it was decided to create a HIST FTTS database. It included records that may not be included in the newer FTTS database updates. This database is no longer updated.

Date of Government Version: 10/19/2006
Date Data Arrived at EDR: 03/01/2007
Date Made Active in Reports: 04/10/2007
Number of Days to Update: 40

Source: Environmental Protection Agency
Telephone: 202-564-2501
Last EDR Contact: 12/17/2007
Next Scheduled EDR Contact: 03/17/2008
Data Release Frequency: No Update Planned

HIST FTTS INSP: FIFRA/TSCA Tracking System Inspection & Enforcement Case Listing

A complete inspection and enforcement case listing from the FIFRA/TSCA Tracking System (FTTS) for all ten EPA regions. The information was obtained from the National Compliance Database (NCDB). NCDB supports the implementation of FIFRA (Federal Insecticide, Fungicide, and Rodenticide Act) and TSCA (Toxic Substances Control Act). Some EPA regions are now closing out records. Because of that, and the fact that some EPA regions are not providing EPA Headquarters with updated records, it was decided to create a HIST FTTS database. It included records that may not be included in the newer FTTS database updates. This database is no longer updated.

GOVERNMENT RECORDS SEARCHED / DATA CURRENCY TRACKING

Date of Government Version: 10/19/2006
Date Data Arrived at EDR: 03/01/2007
Date Made Active in Reports: 04/10/2007
Number of Days to Update: 40

Source: Environmental Protection Agency
Telephone: 202-564-2501
Last EDR Contact: 12/17/2008
Next Scheduled EDR Contact: 03/17/2008
Data Release Frequency: No Update Planned

DOT OPS: Incident and Accident Data

Department of Transportation, Office of Pipeline Safety Incident and Accident data.

Date of Government Version: 10/01/2019
Date Data Arrived at EDR: 10/29/2019
Date Made Active in Reports: 01/15/2020
Number of Days to Update: 78

Source: Department of Transportation, Office of Pipeline Safety
Telephone: 202-366-4595
Last EDR Contact: 01/28/2020
Next Scheduled EDR Contact: 05/11/2020
Data Release Frequency: Quarterly

CONSENT: Superfund (CERCLA) Consent Decrees

Major legal settlements that establish responsibility and standards for cleanup at NPL (Superfund) sites. Released periodically by United States District Courts after settlement by parties to litigation matters.

Date of Government Version: 12/31/2019
Date Data Arrived at EDR: 01/17/2020
Date Made Active in Reports: 03/06/2020
Number of Days to Update: 49

Source: Department of Justice, Consent Decree Library
Telephone: Varies
Last EDR Contact: 03/26/2020
Next Scheduled EDR Contact: 07/20/2020
Data Release Frequency: Varies

BRS: Biennial Reporting System

The Biennial Reporting System is a national system administered by the EPA that collects data on the generation and management of hazardous waste. BRS captures detailed data from two groups: Large Quantity Generators (LQG) and Treatment, Storage, and Disposal Facilities.

Date of Government Version: 12/31/2015
Date Data Arrived at EDR: 02/22/2017
Date Made Active in Reports: 09/28/2017
Number of Days to Update: 218

Source: EPA/NTIS
Telephone: 800-424-9346
Last EDR Contact: 03/25/2020
Next Scheduled EDR Contact: 07/06/2020
Data Release Frequency: Biennially

INDIAN RESERV: Indian Reservations

This map layer portrays Indian administered lands of the United States that have any area equal to or greater than 640 acres.

Date of Government Version: 12/31/2014
Date Data Arrived at EDR: 07/14/2015
Date Made Active in Reports: 01/10/2017
Number of Days to Update: 546

Source: USGS
Telephone: 202-208-3710
Last EDR Contact: 04/10/2020
Next Scheduled EDR Contact: 07/20/2020
Data Release Frequency: Semi-Annually

FUSRAP: Formerly Utilized Sites Remedial Action Program

DOE established the Formerly Utilized Sites Remedial Action Program (FUSRAP) in 1974 to remediate sites where radioactive contamination remained from Manhattan Project and early U.S. Atomic Energy Commission (AEC) operations.

Date of Government Version: 08/08/2017
Date Data Arrived at EDR: 09/11/2018
Date Made Active in Reports: 09/14/2018
Number of Days to Update: 3

Source: Department of Energy
Telephone: 202-586-3559
Last EDR Contact: 01/31/2020
Next Scheduled EDR Contact: 05/18/2020
Data Release Frequency: Varies

UMTRA: Uranium Mill Tailings Sites

Uranium ore was mined by private companies for federal government use in national defense programs. When the mills shut down, large piles of the sand-like material (mill tailings) remain after uranium has been extracted from the ore. Levels of human exposure to radioactive materials from the piles are low; however, in some cases tailings were used as construction materials before the potential health hazards of the tailings were recognized.

GOVERNMENT RECORDS SEARCHED / DATA CURRENCY TRACKING

Date of Government Version: 08/30/2019
Date Data Arrived at EDR: 11/15/2019
Date Made Active in Reports: 01/28/2020
Number of Days to Update: 74

Source: Department of Energy
Telephone: 505-845-0011
Last EDR Contact: 02/21/2020
Next Scheduled EDR Contact: 06/01/2020
Data Release Frequency: Varies

LEAD SMELTER 1: Lead Smelter Sites

A listing of former lead smelter site locations.

Date of Government Version: 01/30/2020
Date Data Arrived at EDR: 02/05/2020
Date Made Active in Reports: 02/14/2020
Number of Days to Update: 9

Source: Environmental Protection Agency
Telephone: 703-603-8787
Last EDR Contact: 04/02/2020
Next Scheduled EDR Contact: 07/13/2020
Data Release Frequency: Varies

LEAD SMELTER 2: Lead Smelter Sites

A list of several hundred sites in the U.S. where secondary lead smelting was done from 1931 and 1964. These sites may pose a threat to public health through ingestion or inhalation of contaminated soil or dust

Date of Government Version: 04/05/2001
Date Data Arrived at EDR: 10/27/2010
Date Made Active in Reports: 12/02/2010
Number of Days to Update: 36

Source: American Journal of Public Health
Telephone: 703-305-6451
Last EDR Contact: 12/02/2009
Next Scheduled EDR Contact: N/A
Data Release Frequency: No Update Planned

US AIRS (AFS): Aerometric Information Retrieval System Facility Subsystem (AFS)

The database is a sub-system of Aerometric Information Retrieval System (AIRS). AFS contains compliance data on air pollution point sources regulated by the U.S. EPA and/or state and local air regulatory agencies. This information comes from source reports by various stationary sources of air pollution, such as electric power plants, steel mills, factories, and universities, and provides information about the air pollutants they produce. Action, air program, air program pollutant, and general level plant data. It is used to track emissions and compliance data from industrial plants.

Date of Government Version: 10/12/2016
Date Data Arrived at EDR: 10/26/2016
Date Made Active in Reports: 02/03/2017
Number of Days to Update: 100

Source: EPA
Telephone: 202-564-2496
Last EDR Contact: 09/26/2017
Next Scheduled EDR Contact: 01/08/2018
Data Release Frequency: Annually

US AIRS MINOR: Air Facility System Data

A listing of minor source facilities.

Date of Government Version: 10/12/2016
Date Data Arrived at EDR: 10/26/2016
Date Made Active in Reports: 02/03/2017
Number of Days to Update: 100

Source: EPA
Telephone: 202-564-2496
Last EDR Contact: 09/26/2017
Next Scheduled EDR Contact: 01/08/2018
Data Release Frequency: Annually

MINES VIOLATIONS: MSHA Violation Assessment Data

Mines violation and assessment information. Department of Labor, Mine Safety & Health Administration.

Date of Government Version: 12/03/2019
Date Data Arrived at EDR: 12/03/2019
Date Made Active in Reports: 01/28/2020
Number of Days to Update: 56

Source: DOL, Mine Safety & Health Admi
Telephone: 202-693-9424
Last EDR Contact: 03/02/2020
Next Scheduled EDR Contact: 06/15/2020
Data Release Frequency: Quarterly

US MINES: Mines Master Index File

Contains all mine identification numbers issued for mines active or opened since 1971. The data also includes violation information.

GOVERNMENT RECORDS SEARCHED / DATA CURRENCY TRACKING

Date of Government Version: 11/06/2019
Date Data Arrived at EDR: 11/25/2019
Date Made Active in Reports: 01/28/2020
Number of Days to Update: 64

Source: Department of Labor, Mine Safety and Health Administration
Telephone: 303-231-5959
Last EDR Contact: 02/25/2020
Next Scheduled EDR Contact: 06/08/2020
Data Release Frequency: Semi-Annually

US MINES 2: Ferrous and Nonferrous Metal Mines Database Listing

This map layer includes ferrous (ferrous metal mines are facilities that extract ferrous metals, such as iron ore or molybdenum) and nonferrous (Nonferrous metal mines are facilities that extract nonferrous metals, such as gold, silver, copper, zinc, and lead) metal mines in the United States.

Date of Government Version: 12/05/2005
Date Data Arrived at EDR: 02/29/2008
Date Made Active in Reports: 04/18/2008
Number of Days to Update: 49

Source: USGS
Telephone: 703-648-7709
Last EDR Contact: 02/28/2020
Next Scheduled EDR Contact: 06/08/2020
Data Release Frequency: Varies

US MINES 3: Active Mines & Mineral Plants Database Listing

Active Mines and Mineral Processing Plant operations for commodities monitored by the Minerals Information Team of the USGS.

Date of Government Version: 04/14/2011
Date Data Arrived at EDR: 06/08/2011
Date Made Active in Reports: 09/13/2011
Number of Days to Update: 97

Source: USGS
Telephone: 703-648-7709
Last EDR Contact: 02/28/2020
Next Scheduled EDR Contact: 06/08/2020
Data Release Frequency: Varies

ABANDONED MINES: Abandoned Mines

An inventory of land and water impacted by past mining (primarily coal mining) is maintained by OSMRE to provide information needed to implement the Surface Mining Control and Reclamation Act of 1977 (SMCRA). The inventory contains information on the location, type, and extent of AML impacts, as well as, information on the cost associated with the reclamation of those problems. The inventory is based upon field surveys by State, Tribal, and OSMRE program officials. It is dynamic to the extent that it is modified as new problems are identified and existing problems are reclaimed.

Date of Government Version: 12/09/2019
Date Data Arrived at EDR: 12/11/2019
Date Made Active in Reports: 02/27/2020
Number of Days to Update: 78

Source: Department of Interior
Telephone: 202-208-2609
Last EDR Contact: 03/05/2020
Next Scheduled EDR Contact: 06/22/2020
Data Release Frequency: Quarterly

FINDS: Facility Index System/Facility Registry System

Facility Index System. FINDS contains both facility information and 'pointers' to other sources that contain more detail. EDR includes the following FINDS databases in this report: PCS (Permit Compliance System), AIRS (Aerometric Information Retrieval System), DOCKET (Enforcement Docket used to manage and track information on civil judicial enforcement cases for all environmental statutes), FURS (Federal Underground Injection Control), C-DOCKET (Criminal Docket System used to track criminal enforcement actions for all environmental statutes), FFIS (Federal Facilities Information System), STATE (State Environmental Laws and Statutes), and PADS (PCB Activity Data System).

Date of Government Version: 11/22/2019
Date Data Arrived at EDR: 12/04/2019
Date Made Active in Reports: 03/02/2020
Number of Days to Update: 89

Source: EPA
Telephone: (206) 553-1200
Last EDR Contact: 03/03/2020
Next Scheduled EDR Contact: 06/15/2020
Data Release Frequency: Quarterly

DOCKET HWC: Hazardous Waste Compliance Docket Listing

A complete list of the Federal Agency Hazardous Waste Compliance Docket Facilities.

Date of Government Version: 05/31/2018
Date Data Arrived at EDR: 07/26/2018
Date Made Active in Reports: 10/05/2018
Number of Days to Update: 71

Source: Environmental Protection Agency
Telephone: 202-564-0527
Last EDR Contact: 02/21/2020
Next Scheduled EDR Contact: 06/08/2020
Data Release Frequency: Varies

GOVERNMENT RECORDS SEARCHED / DATA CURRENCY TRACKING

ECHO: Enforcement & Compliance History Information

ECHO provides integrated compliance and enforcement information for about 800,000 regulated facilities nationwide.

Date of Government Version: 01/05/2020	Source: Environmental Protection Agency
Date Data Arrived at EDR: 01/07/2020	Telephone: 202-564-2280
Date Made Active in Reports: 03/06/2020	Last EDR Contact: 04/07/2020
Number of Days to Update: 59	Next Scheduled EDR Contact: 07/20/2020
	Data Release Frequency: Quarterly

UXO: Unexploded Ordnance Sites

A listing of unexploded ordnance site locations

Date of Government Version: 12/31/2017	Source: Department of Defense
Date Data Arrived at EDR: 01/17/2019	Telephone: 703-704-1564
Date Made Active in Reports: 04/01/2019	Last EDR Contact: 04/03/2020
Number of Days to Update: 74	Next Scheduled EDR Contact: 07/27/2020
	Data Release Frequency: Varies

FUELS PROGRAM: EPA Fuels Program Registered Listing

This listing includes facilities that are registered under the Part 80 (Code of Federal Regulations) EPA Fuels Programs. All companies now are required to submit new and updated registrations.

Date of Government Version: 11/18/2019	Source: EPA
Date Data Arrived at EDR: 11/19/2019	Telephone: 800-385-6164
Date Made Active in Reports: 01/28/2020	Last EDR Contact: 02/19/2020
Number of Days to Update: 70	Next Scheduled EDR Contact: 06/01/2020
	Data Release Frequency: Quarterly

AIRS: Oregon Title V Facility Listing

A listing of Title V facility source and emissions information.

Date of Government Version: 01/06/2020	Source: Department of Environmental Quality
Date Data Arrived at EDR: 01/07/2020	Telephone: 503-229-6459
Date Made Active in Reports: 03/04/2020	Last EDR Contact: 03/23/2020
Number of Days to Update: 57	Next Scheduled EDR Contact: 07/13/2020
	Data Release Frequency: Annually

COAL ASH: Coal Ash Disposal Sites Listing

A listing of coal ash disposal sites.

Date of Government Version: 12/31/2018	Source: Department of Environmental Quality
Date Data Arrived at EDR: 03/28/2019	Telephone: 541-298-7255
Date Made Active in Reports: 06/18/2019	Last EDR Contact: 03/02/2020
Number of Days to Update: 82	Next Scheduled EDR Contact: 06/15/2020
	Data Release Frequency: Varies

DRYCLEANERS: Drycleaning Facilities

A listing of registered drycleaning facilities in Oregon.

Date of Government Version: 01/28/2020	Source: Department of Environmental Quality
Date Data Arrived at EDR: 01/29/2020	Telephone: 503-229-6783
Date Made Active in Reports: 04/10/2020	Last EDR Contact: 01/27/2020
Number of Days to Update: 72	Next Scheduled EDR Contact: 05/11/2020
	Data Release Frequency: Annually

ENF: Enforcement Action Listing

Enforcement actions

Date of Government Version: 09/16/2019	Source: Department of Environmental Quality
Date Data Arrived at EDR: 09/18/2019	Telephone: 503-229-5696
Date Made Active in Reports: 11/20/2019	Last EDR Contact: 03/26/2020
Number of Days to Update: 63	Next Scheduled EDR Contact: 06/29/2020
	Data Release Frequency: Quarterly

GOVERNMENT RECORDS SEARCHED / DATA CURRENCY TRACKING

Financial Assurance 1: Financial Assurance Information Listing

Financial assurance information for hazardous waste facilities.

Date of Government Version: 06/24/2019
Date Data Arrived at EDR: 06/27/2019
Date Made Active in Reports: 09/11/2019
Number of Days to Update: 76

Source: Department of Environmental Quality
Telephone: 541-633-2011
Last EDR Contact: 03/02/2020
Next Scheduled EDR Contact: 06/15/2020
Data Release Frequency: Semi-Annually

Financial Assurance 2: Financial Assurance Information Listing

Financial assurance information for solid waste facilities. Financial assurance is intended to ensure that resources are available to pay for the cost of closure, post-closure care, and corrective measures if the owner or operator of a regulated facility is unable or unwilling to pay.

Date of Government Version: 12/06/2019
Date Data Arrived at EDR: 12/09/2019
Date Made Active in Reports: 02/07/2020
Number of Days to Update: 60

Source: Department of Environmental Quality
Telephone: 503-229-5521
Last EDR Contact: 02/18/2020
Next Scheduled EDR Contact: 06/01/2020
Data Release Frequency: Semi-Annually

HSIS: Hazardous Substance Information Survey

Companies in Oregon submitting the Hazardous Substance Information Survey and either reporting or not reporting hazardous substances.

Date of Government Version: 01/30/2020
Date Data Arrived at EDR: 01/30/2020
Date Made Active in Reports: 04/13/2020
Number of Days to Update: 74

Source: State Fire Marshal's Office
Telephone: 503-373-1540
Last EDR Contact: 01/30/2020
Next Scheduled EDR Contact: 05/11/2020
Data Release Frequency: Semi-Annually

OR MANIFEST: Manifest Information

Hazardous waste manifest information.

Date of Government Version: 12/31/2018
Date Data Arrived at EDR: 11/06/2019
Date Made Active in Reports: 01/15/2020
Number of Days to Update: 70

Source: Department of Environmental Quality
Telephone: N/A
Last EDR Contact: 02/03/2020
Next Scheduled EDR Contact: 05/18/2020
Data Release Frequency: Annually

NPDES: Wastewater Permits Database

A listing of permitted wastewater facilities.

Date of Government Version: 11/06/2019
Date Data Arrived at EDR: 11/07/2019
Date Made Active in Reports: 01/16/2020
Number of Days to Update: 70

Source: Department of Environmental Quality
Telephone: 503-229-5657
Last EDR Contact: 02/03/2020
Next Scheduled EDR Contact: 05/18/2020
Data Release Frequency: Varies

UIC: Underground Injection Control Program Database

DEQ's Underground Injection Control Program is authorized by the Environmental Protection Agency (EPA) to regulate all underground injection in Oregon to protect groundwater resources.

Date of Government Version: 12/18/2019
Date Data Arrived at EDR: 12/23/2019
Date Made Active in Reports: 03/04/2020
Number of Days to Update: 72

Source: Department of Environmental Quality
Telephone: 503-229-5945
Last EDR Contact: 03/27/2020
Next Scheduled EDR Contact: 07/06/2020
Data Release Frequency: Quarterly

MINES MRDS: Mineral Resources Data System

Mineral Resources Data System

GOVERNMENT RECORDS SEARCHED / DATA CURRENCY TRACKING

Date of Government Version: 04/06/2018
Date Data Arrived at EDR: 10/21/2019
Date Made Active in Reports: 10/24/2019
Number of Days to Update: 3

Source: USGS
Telephone: 703-648-6533
Last EDR Contact: 02/28/2020
Next Scheduled EDR Contact: 06/08/2020
Data Release Frequency: Varies

EDR HIGH RISK HISTORICAL RECORDS

EDR Exclusive Records

EDR MGP: EDR Proprietary Manufactured Gas Plants

The EDR Proprietary Manufactured Gas Plant Database includes records of coal gas plants (manufactured gas plants) compiled by EDR's researchers. Manufactured gas sites were used in the United States from the 1800's to 1950's to produce a gas that could be distributed and used as fuel. These plants used whale oil, rosin, coal, or a mixture of coal, oil, and water that also produced a significant amount of waste. Many of the byproducts of the gas production, such as coal tar (oily waste containing volatile and non-volatile chemicals), sludges, oils and other compounds are potentially hazardous to human health and the environment. The byproduct from this process was frequently disposed of directly at the plant site and can remain or spread slowly, serving as a continuous source of soil and groundwater contamination.

Date of Government Version: N/A
Date Data Arrived at EDR: N/A
Date Made Active in Reports: N/A
Number of Days to Update: N/A

Source: EDR, Inc.
Telephone: N/A
Last EDR Contact: N/A
Next Scheduled EDR Contact: N/A
Data Release Frequency: No Update Planned

EDR Hist Auto: EDR Exclusive Historical Auto Stations

EDR has searched selected national collections of business directories and has collected listings of potential gas station/filling station/service station sites that were available to EDR researchers. EDR's review was limited to those categories of sources that might, in EDR's opinion, include gas station/filling station/service station establishments. The categories reviewed included, but were not limited to gas, gas station, gasoline station, filling station, auto, automobile repair, auto service station, service station, etc. This database falls within a category of information EDR classifies as "High Risk Historical Records", or HRHR. EDR's HRHR effort presents unique and sometimes proprietary data about past sites and operations that typically create environmental concerns, but may not show up in current government records searches.

Date of Government Version: N/A
Date Data Arrived at EDR: N/A
Date Made Active in Reports: N/A
Number of Days to Update: N/A

Source: EDR, Inc.
Telephone: N/A
Last EDR Contact: N/A
Next Scheduled EDR Contact: N/A
Data Release Frequency: Varies

EDR Hist Cleaner: EDR Exclusive Historical Cleaners

EDR has searched selected national collections of business directories and has collected listings of potential dry cleaner sites that were available to EDR researchers. EDR's review was limited to those categories of sources that might, in EDR's opinion, include dry cleaning establishments. The categories reviewed included, but were not limited to dry cleaners, cleaners, laundry, laundromat, cleaning/laundry, wash & dry etc. This database falls within a category of information EDR classifies as "High Risk Historical Records", or HRHR. EDR's HRHR effort presents unique and sometimes proprietary data about past sites and operations that typically create environmental concerns, but may not show up in current government records searches.

Date of Government Version: N/A
Date Data Arrived at EDR: N/A
Date Made Active in Reports: N/A
Number of Days to Update: N/A

Source: EDR, Inc.
Telephone: N/A
Last EDR Contact: N/A
Next Scheduled EDR Contact: N/A
Data Release Frequency: Varies

EDR RECOVERED GOVERNMENT ARCHIVES

Exclusive Recovered Govt. Archives

GOVERNMENT RECORDS SEARCHED / DATA CURRENCY TRACKING

RGA HWS: Recovered Government Archive State Hazardous Waste Facilities List

The EDR Recovered Government Archive State Hazardous Waste database provides a list of SHWS incidents derived from historical databases and includes many records that no longer appear in current government lists. Compiled from Records formerly available from the Department of Environmental Quality in Oregon.

Date of Government Version: N/A	Source: Department of Environmental Quality
Date Data Arrived at EDR: 07/01/2013	Telephone: N/A
Date Made Active in Reports: 01/03/2014	Last EDR Contact: 06/01/2012
Number of Days to Update: 186	Next Scheduled EDR Contact: N/A
	Data Release Frequency: Varies

RGA LF: Recovered Government Archive Solid Waste Facilities List

The EDR Recovered Government Archive Landfill database provides a list of landfills derived from historical databases and includes many records that no longer appear in current government lists. Compiled from Records formerly available from the Department of Environmental Quality in Oregon.

Date of Government Version: N/A	Source: Department of Environmental Quality
Date Data Arrived at EDR: 07/01/2013	Telephone: N/A
Date Made Active in Reports: 01/13/2014	Last EDR Contact: 06/01/2012
Number of Days to Update: 196	Next Scheduled EDR Contact: N/A
	Data Release Frequency: Varies

RGA LUST: Recovered Government Archive Leaking Underground Storage Tank

The EDR Recovered Government Archive Leaking Underground Storage Tank database provides a list of LUST incidents derived from historical databases and includes many records that no longer appear in current government lists. Compiled from Records formerly available from the Department of Environmental Quality in Oregon.

Date of Government Version: N/A	Source: Department of Environmental Quality
Date Data Arrived at EDR: 07/01/2013	Telephone: N/A
Date Made Active in Reports: 12/27/2013	Last EDR Contact: 06/01/2012
Number of Days to Update: 179	Next Scheduled EDR Contact: N/A
	Data Release Frequency: Varies

OTHER DATABASE(S)

Depending on the geographic area covered by this report, the data provided in these specialty databases may or may not be complete. For example, the existence of wetlands information data in a specific report does not mean that all wetlands in the area covered by the report are included. Moreover, the absence of any reported wetlands information does not necessarily mean that wetlands do not exist in the area covered by the report.

NY MANIFEST: Facility and Manifest Data

Manifest is a document that lists and tracks hazardous waste from the generator through transporters to a TSD facility.

Date of Government Version: 01/01/2019	Source: Department of Environmental Conservation
Date Data Arrived at EDR: 05/01/2019	Telephone: 518-402-8651
Date Made Active in Reports: 06/21/2019	Last EDR Contact: 01/31/2020
Number of Days to Update: 51	Next Scheduled EDR Contact: 05/11/2020
	Data Release Frequency: Quarterly

WI MANIFEST: Manifest Information

Hazardous waste manifest information.

Date of Government Version: 05/31/2018	Source: Department of Natural Resources
Date Data Arrived at EDR: 06/19/2019	Telephone: N/A
Date Made Active in Reports: 09/03/2019	Last EDR Contact: 03/09/2020
Number of Days to Update: 76	Next Scheduled EDR Contact: 06/22/2020
	Data Release Frequency: Annually

GOVERNMENT RECORDS SEARCHED / DATA CURRENCY TRACKING

Oil/Gas Pipelines

Source: Endeavor Business Media

Petroleum Bundle (Crude Oil, Refined Products, Petrochemicals, Gas Liquids (LPG/NGL), and Specialty Gases (Miscellaneous)) N = Natural Gas Bundle (Natural Gas, Gas Liquids (LPG/NGL), and Specialty Gases (Miscellaneous)). This map includes information copyrighted by Endeavor Business Media. This information is provided on a best effort basis and Endeavor Business Media does not guarantee its accuracy nor warrant its fitness for any particular purpose. Such information has been reprinted with the permission of Endeavor Business Media.

Electric Power Transmission Line Data

Source: Endeavor Business Media

This map includes information copyrighted by Endeavor Business Media. This information is provided on a best effort basis and Endeavor Business Media does not guarantee its accuracy nor warrant its fitness for any particular purpose. Such information has been reprinted with the permission of Endeavor Business Media.

Sensitive Receptors: There are individuals deemed sensitive receptors due to their fragile immune systems and special sensitivity to environmental discharges. These sensitive receptors typically include the elderly, the sick, and children. While the location of all sensitive receptors cannot be determined, EDR indicates those buildings and facilities - schools, daycares, hospitals, medical centers, and nursing homes - where individuals who are sensitive receptors are likely to be located.

AHA Hospitals:

Source: American Hospital Association, Inc.

Telephone: 312-280-5991

The database includes a listing of hospitals based on the American Hospital Association's annual survey of hospitals.

Medical Centers: Provider of Services Listing

Source: Centers for Medicare & Medicaid Services

Telephone: 410-786-3000

A listing of hospitals with Medicare provider number, produced by Centers of Medicare & Medicaid Services, a federal agency within the U.S. Department of Health and Human Services.

Nursing Homes

Source: National Institutes of Health

Telephone: 301-594-6248

Information on Medicare and Medicaid certified nursing homes in the United States.

Public Schools

Source: National Center for Education Statistics

Telephone: 202-502-7300

The National Center for Education Statistics' primary database on elementary and secondary public education in the United States. It is a comprehensive, annual, national statistical database of all public elementary and secondary schools and school districts, which contains data that are comparable across all states.

Private Schools

Source: National Center for Education Statistics

Telephone: 202-502-7300

The National Center for Education Statistics' primary database on private school locations in the United States.

Daycare Centers: Child Care Listings

Source: Employment Department

Telephone: 503-947-1420

Flood Zone Data: This data was obtained from the Federal Emergency Management Agency (FEMA). It depicts 100-year and 500-year flood zones as defined by FEMA. It includes the National Flood Hazard Layer (NFHL) which incorporates Flood Insurance Rate Map (FIRM) data and Q3 data from FEMA in areas not covered by NFHL.

Source: FEMA

Telephone: 877-336-2627

Date of Government Version: 2003, 2015

NWI: National Wetlands Inventory. This data, available in select counties across the country, was obtained by EDR in 2002, 2005 and 2010 from the U.S. Fish and Wildlife Service.

State Wetlands Data: Wetlands Inventory Data

Source: Oregon Geospatial Enterprise Office

Telephone: 503-378-2166

GOVERNMENT RECORDS SEARCHED / DATA CURRENCY TRACKING

Current USGS 7.5 Minute Topographic Map
Source: U.S. Geological Survey

STREET AND ADDRESS INFORMATION

© 2015 TomTom North America, Inc. All rights reserved. This material is proprietary and the subject of copyright protection and other intellectual property rights owned by or licensed to Tele Atlas North America, Inc. The use of this material is subject to the terms of a license agreement. You will be held liable for any unauthorized copying or disclosure of this material.

GEOCHECK[®] - PHYSICAL SETTING SOURCE ADDENDUM

TARGET PROPERTY ADDRESS

ONTARIO OREGON
SW 3RD STREET BY SW 9TH AVE
ONTARIO, OR 97914

TARGET PROPERTY COORDINATES

Latitude (North):	44.019302 - 44° 1' 9.49"
Longitude (West):	116.969223 - 116° 58' 9.20"
Universal Tranverse Mercator:	Zone 11
UTM X (Meters):	502466.8
UTM Y (Meters):	4873801.0
Elevation:	2154 ft. above sea level

USGS TOPOGRAPHIC MAP

Target Property Map:	5978910 PAYETTE, ID
Version Date:	2013

EDR's GeoCheck Physical Setting Source Addendum is provided to assist the environmental professional in forming an opinion about the impact of potential contaminant migration.

Assessment of the impact of contaminant migration generally has two principle investigative components:

1. Groundwater flow direction, and
2. Groundwater flow velocity.

Groundwater flow direction may be impacted by surface topography, hydrology, hydrogeology, characteristics of the soil, and nearby wells. Groundwater flow velocity is generally impacted by the nature of the geologic strata.

GEOCHECK® - PHYSICAL SETTING SOURCE SUMMARY

HYDROLOGIC INFORMATION

Surface water can act as a hydrologic barrier to groundwater flow. Such hydrologic information can be used to assist the environmental professional in forming an opinion about the impact of nearby contaminated properties or, should contamination exist on the target property, what downgradient sites might be impacted.

Refer to the Physical Setting Source Map following this summary for hydrologic information (major waterways and bodies of water).

FEMA FLOOD ZONE

<u>Flood Plain Panel at Target Property</u>	<u>FEMA Source Type</u>
---	-------------------------

Not Reported

<u>Additional Panels in search area:</u>	<u>FEMA Source Type</u>
--	-------------------------

Not Reported

NATIONAL WETLAND INVENTORY

<u>NWI Quad at Target Property</u>	<u>NWI Electronic Data Coverage</u>
------------------------------------	-------------------------------------

PAYETTE

YES - refer to the Overview Map and Detail Map

HYDROGEOLOGIC INFORMATION

Hydrogeologic information obtained by installation of wells on a specific site can often be an indicator of groundwater flow direction in the immediate area. Such hydrogeologic information can be used to assist the environmental professional in forming an opinion about the impact of nearby contaminated properties or, should contamination exist on the target property, what downgradient sites might be impacted.

AQUIFLOW®

Search Radius: 1.000 Mile.

EDR has developed the AQUIFLOW Information System to provide data on the general direction of groundwater flow at specific points. EDR has reviewed reports submitted by environmental professionals to regulatory authorities at select sites and has extracted the date of the report, groundwater flow direction as determined hydrogeologically, and the depth to water table.

<u>MAP ID</u>	<u>LOCATION FROM TP</u>	<u>GENERAL DIRECTION GROUNDWATER FLOW</u>
Not Reported		

GEOCHECK® - PHYSICAL SETTING SOURCE SUMMARY

GROUNDWATER FLOW VELOCITY INFORMATION

Groundwater flow velocity information for a particular site is best determined by a qualified environmental professional using site specific geologic and soil strata data. If such data are not reasonably ascertainable, it may be necessary to rely on other sources of information, including geologic age identification, rock stratigraphic unit and soil characteristics data collected on nearby properties and regional soil information. In general, contaminant plumes move more quickly through sandy-gravelly types of soils than silty-clayey types of soils.

GEOLOGIC INFORMATION IN GENERAL AREA OF TARGET PROPERTY

Geologic information can be used by the environmental professional in forming an opinion about the relative speed at which contaminant migration may be occurring.

ROCK STRATIGRAPHIC UNIT

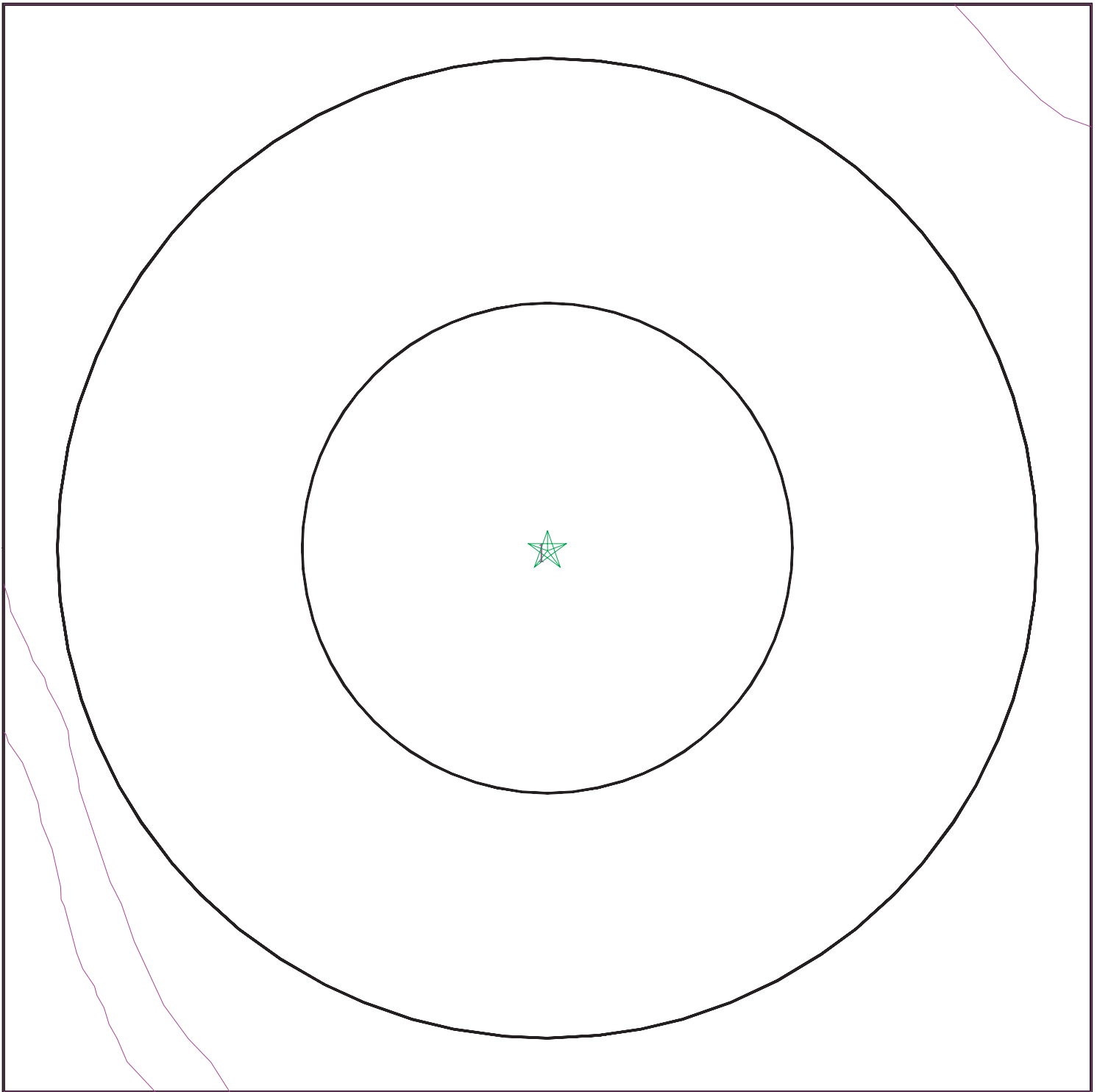
Era: Cenozoic
System: Quaternary
Series: Quaternary
Code: Q (*decoded above as Era, System & Series*)

GEOLOGIC AGE IDENTIFICATION

Category: Stratified Sequence

Geologic Age and Rock Stratigraphic Unit Source: P.G. Schruben, R.E. Arndt and W.J. Bawiec, Geology of the Conterminous U.S. at 1:2,500,000 Scale - a digital representation of the 1974 P.B. King and H.M. Beikman Map, USGS Digital Data Series DDS - 11 (1994).

SSURGO SOIL MAP - 6040141.2s



- ★ Target Property
- ∩ SSURGO Soil
- ∩ Water



SITE NAME: Ontario Oregon
ADDRESS: SW 3rd Street By SW 9th Ave
Ontario OR 97914
LAT/LONG: 44.019302 / 116.969223

CLIENT: Jacobs
CONTACT: Michael Wirtz
INQUIRY #: 6040141.2s
DATE: April 14, 2020 2:32 pm

GEOCHECK® - PHYSICAL SETTING SOURCE SUMMARY

DOMINANT SOIL COMPOSITION IN GENERAL AREA OF TARGET PROPERTY

The U.S. Department of Agriculture's (USDA) Soil Conservation Service (SCS) leads the National Cooperative Soil Survey (NCSS) and is responsible for collecting, storing, maintaining and distributing soil survey information for privately owned lands in the United States. A soil map in a soil survey is a representation of soil patterns in a landscape. The following information is based on Soil Conservation Service SSURGO data.

Soil Map ID: 1

Soil Component Name: Umapipe

Soil Surface Texture: silt loam

Hydrologic Group: Class C - Slow infiltration rates. Soils with layers impeding downward movement of water, or soils with moderately fine or fine textures.

Soil Drainage Class: Somewhat poorly drained

Hydric Status: Not hydric

Corrosion Potential - Uncoated Steel: High

Depth to Bedrock Min: > 0 inches

Depth to Watertable Min: > 92 inches

Soil Layer Information							
Layer	Boundary		Soil Texture Class	Classification		Saturated hydraulic conductivity micro m/sec	Soil Reaction (pH)
	Upper	Lower		AASHTO Group	Unified Soil		
1	0 inches	11 inches	silt loam	Silt-Clay Materials (more than 35 pct. passing No. 200), Silty Soils.	FINE-GRAINED SOILS, Silts and Clays (liquid limit less than 50%), silt.	Max: 14 Min: 4	Max: 9 Min: 7.4
2	11 inches	59 inches	silt loam	Silt-Clay Materials (more than 35 pct. passing No. 200), Silty Soils.	FINE-GRAINED SOILS, Silts and Clays (liquid limit less than 50%), silt.	Max: 14 Min: 4	Max: 9 Min: 7.4

LOCAL / REGIONAL WATER AGENCY RECORDS

EDR Local/Regional Water Agency records provide water well information to assist the environmental professional in assessing sources that may impact ground water flow direction, and in forming an opinion about the impact of contaminant migration on nearby drinking water wells.

GEOCHECK® - PHYSICAL SETTING SOURCE SUMMARY

WELL SEARCH DISTANCE INFORMATION

<u>DATABASE</u>	<u>SEARCH DISTANCE (miles)</u>
Federal USGS	0.500
Federal FRDS PWS	Nearest PWS within 0.500 miles
State Database	0.500

FEDERAL USGS WELL INFORMATION

<u>MAP ID</u>	<u>WELL ID</u>	<u>LOCATION FROM TP</u>
A1	USGS40000985180	1/4 - 1/2 Mile SSW
A2	USGS40000985179	1/4 - 1/2 Mile SSW

FEDERAL FRDS PUBLIC WATER SUPPLY SYSTEM INFORMATION

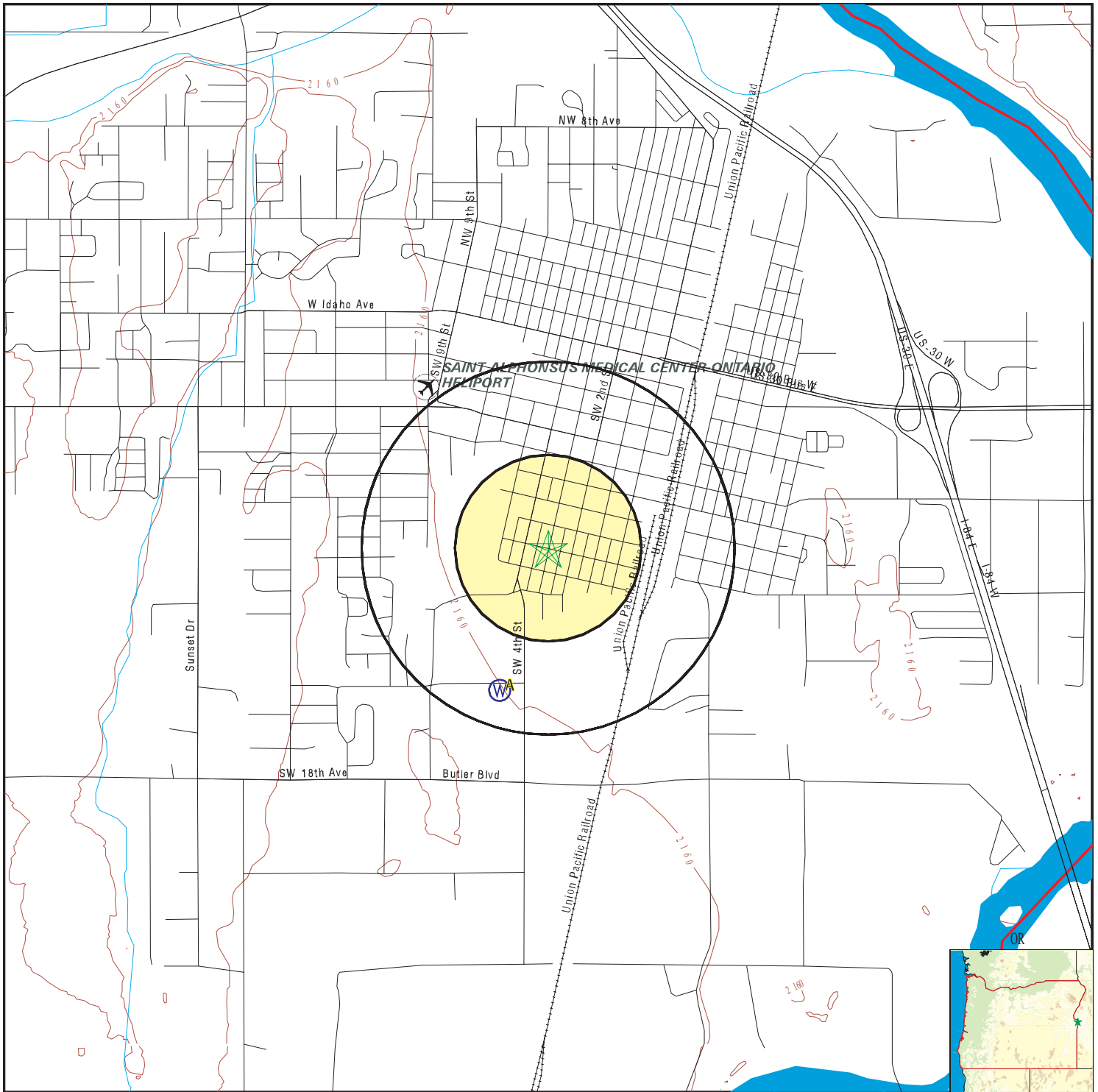
<u>MAP ID</u>	<u>WELL ID</u>	<u>LOCATION FROM TP</u>
No PWS System Found		

Note: PWS System location is not always the same as well location.

STATE DATABASE WELL INFORMATION

<u>MAP ID</u>	<u>WELL ID</u>	<u>LOCATION FROM TP</u>
No Wells Found		

PHYSICAL SETTING SOURCE MAP - 6040141.2s



- County Boundary
- Major Roads
- Contour Lines
- Airports
- Earthquake epicenter, Richter 5 or greater
- Water Wells
- Public Water Supply Wells
- Cluster of Multiple Icons

- Groundwater Flow Direction
- Indeterminate Groundwater Flow at Location
- Groundwater Flow Varies at Location
- Oil, gas or related wells



SITE NAME: Ontario Oregon
 ADDRESS: SW 3rd Street By SW 9th Ave
 Ontario OR 97914
 LAT/LONG: 44.019302 / 116.969223

CLIENT: Jacobs
 CONTACT: Michael Wirtz
 INQUIRY #: 6040141.2s
 DATE: April 14, 2020 2:32 pm

GEOCHECK® - PHYSICAL SETTING SOURCE MAP FINDINGS

Map ID
 Direction
 Distance
 Elevation

Database EDR ID Number

A1
SSW
1/4 - 1/2 Mile
Higher

FED USGS USGS40000985180

Organization ID:	USGS-ID	Organization Name:	USGS Idaho Water Science Center
Monitor Location:	18S 47E 09DC2	Type:	Well
Description:	Not Reported	HUC:	17050115
Drainage Area:	Not Reported	Drainage Area Units:	Not Reported
Contrib Drainage Area:	Not Reported	Contrib Drainage Area Unts:	Not Reported
Aquifer:	Not Reported	Formation Type:	Not Reported
Aquifer Type:	Not Reported	Construction Date:	Not Reported
Well Depth:	4362	Well Depth Units:	ft
Well Hole Depth:	Not Reported	Well Hole Depth Units:	Not Reported

A2
SSW
1/4 - 1/2 Mile
Higher

FED USGS USGS40000985179

Organization ID:	USGS-ID	Organization Name:	USGS Idaho Water Science Center
Monitor Location:	18S 47E 09DC1	Type:	Well
Description:	Not Reported	HUC:	17050115
Drainage Area:	Not Reported	Drainage Area Units:	Not Reported
Contrib Drainage Area:	Not Reported	Contrib Drainage Area Unts:	Not Reported
Aquifer:	Not Reported	Formation Type:	Not Reported
Aquifer Type:	Not Reported	Construction Date:	1908
Well Depth:	3650	Well Depth Units:	ft
Well Hole Depth:	Not Reported	Well Hole Depth Units:	Not Reported

GEOCHECK® - PHYSICAL SETTING SOURCE MAP FINDINGS RADON

AREA RADON INFORMATION

State Database: OR Radon

Radon Test Results

Zipcode	Num Tests	Maximum	Minimum	Average	# > 4 pCi/L
97914	6	1.8	0.6	1.3	0

Federal EPA Radon Zone for MALHEUR County: 2

Note: Zone 1 indoor average level > 4 pCi/L.

: Zone 2 indoor average level \geq 2 pCi/L and \leq 4 pCi/L.

: Zone 3 indoor average level < 2 pCi/L.

Not Reported

PHYSICAL SETTING SOURCE RECORDS SEARCHED

TOPOGRAPHIC INFORMATION

USGS 7.5' Digital Elevation Model (DEM)

Source: United States Geologic Survey

EDR acquired the USGS 7.5' Digital Elevation Model in 2002 and updated it in 2006. The 7.5 minute DEM corresponds to the USGS 1:24,000- and 1:25,000-scale topographic quadrangle maps. The DEM provides elevation data with consistent elevation units and projection.

Current USGS 7.5 Minute Topographic Map

Source: U.S. Geological Survey

HYDROLOGIC INFORMATION

Flood Zone Data: This data was obtained from the Federal Emergency Management Agency (FEMA). It depicts 100-year and 500-year flood zones as defined by FEMA. It includes the National Flood Hazard Layer (NFHL) which incorporates Flood Insurance Rate Map (FIRM) data and Q3 data from FEMA in areas not covered by NFHL.

Source: FEMA

Telephone: 877-336-2627

Date of Government Version: 2003, 2015

NWI: National Wetlands Inventory. This data, available in select counties across the country, was obtained by EDR in 2002, 2005 and 2010 from the U.S. Fish and Wildlife Service.

State Wetlands Data: Wetlands Inventory Data

Source: Oregon Geospatial Enterprise Office

Telephone: 503-378-2166

HYDROGEOLOGIC INFORMATION

AQUIFLOW^R Information System

Source: EDR proprietary database of groundwater flow information

EDR has developed the AQUIFLOW Information System (AIS) to provide data on the general direction of groundwater flow at specific points. EDR has reviewed reports submitted to regulatory authorities at select sites and has extracted the date of the report, hydrogeologically determined groundwater flow direction and depth to water table information.

GEOLOGIC INFORMATION

Geologic Age and Rock Stratigraphic Unit

Source: P.G. Schruben, R.E. Arndt and W.J. Bawiec, Geology of the Conterminous U.S. at 1:2,500,000 Scale - A digital representation of the 1974 P.B. King and H.M. Beikman Map, USGS Digital Data Series DDS - 11 (1994).

STATSGO: State Soil Geographic Database

Source: Department of Agriculture, Natural Resources Conservation Service (NRCS)

The U.S. Department of Agriculture's (USDA) Natural Resources Conservation Service (NRCS) leads the national Conservation Soil Survey (NCSS) and is responsible for collecting, storing, maintaining and distributing soil survey information for privately owned lands in the United States. A soil map in a soil survey is a representation of soil patterns in a landscape. Soil maps for STATSGO are compiled by generalizing more detailed (SSURGO) soil survey maps.

SSURGO: Soil Survey Geographic Database

Source: Department of Agriculture, Natural Resources Conservation Service (NRCS)

Telephone: 800-672-5559

SSURGO is the most detailed level of mapping done by the Natural Resources Conservation Service, mapping scales generally range from 1:12,000 to 1:63,360. Field mapping methods using national standards are used to construct the soil maps in the Soil Survey Geographic (SSURGO) database. SSURGO digitizing duplicates the original soil survey maps. This level of mapping is designed for use by landowners, townships and county natural resource planning and management.

PHYSICAL SETTING SOURCE RECORDS SEARCHED

LOCAL / REGIONAL WATER AGENCY RECORDS

FEDERAL WATER WELLS

PWS: Public Water Systems

Source: EPA/Office of Drinking Water

Telephone: 202-564-3750

Public Water System data from the Federal Reporting Data System. A PWS is any water system which provides water to at least 25 people for at least 60 days annually. PWSs provide water from wells, rivers and other sources.

PWS ENF: Public Water Systems Violation and Enforcement Data

Source: EPA/Office of Drinking Water

Telephone: 202-564-3750

Violation and Enforcement data for Public Water Systems from the Safe Drinking Water Information System (SDWIS) after August 1995. Prior to August 1995, the data came from the Federal Reporting Data System (FRDS).

USGS Water Wells: USGS National Water Inventory System (NWIS)

This database contains descriptive information on sites where the USGS collects or has collected data on surface water and/or groundwater. The groundwater data includes information on wells, springs, and other sources of groundwater.

STATE RECORDS

Water Well Data

Source: Department of Water Resources

Telephone: 503-986-0843

OTHER STATE DATABASE INFORMATION

Oil and Gas Well Locations

Source: Department of Geology and Mineral Industries

Telephone: 971-673-1540

A listing of oil and gas well locations in the state.

RADON

State Database: OR Radon

Source: Oregon Health Services

Telephone: 503-731-4272

Radon Levels in Oregon

Area Radon Information

Source: USGS

Telephone: 703-356-4020

The National Radon Database has been developed by the U.S. Environmental Protection Agency (USEPA) and is a compilation of the EPA/State Residential Radon Survey and the National Residential Radon Survey. The study covers the years 1986 - 1992. Where necessary data has been supplemented by information collected at private sources such as universities and research institutions.

EPA Radon Zones

Source: EPA

Telephone: 703-356-4020

Sections 307 & 309 of IRAA directed EPA to list and identify areas of U.S. with the potential for elevated indoor radon levels.

OTHER

Airport Landing Facilities: Private and public use landing facilities

Source: Federal Aviation Administration, 800-457-6656

Epicenters: World earthquake epicenters, Richter 5 or greater

Source: Department of Commerce, National Oceanic and Atmospheric Administration

Earthquake Fault Lines: The fault lines displayed on EDR's Topographic map are digitized quaternary faultlines, prepared in 1975 by the United State Geological Survey

PHYSICAL SETTING SOURCE RECORDS SEARCHED

STREET AND ADDRESS INFORMATION

© 2015 TomTom North America, Inc. All rights reserved. This material is proprietary and the subject of copyright protection and other intellectual property rights owned by or licensed to Tele Atlas North America, Inc. The use of this material is subject to the terms of a license agreement. You will be held liable for any unauthorized copying or disclosure of this material.