







ONTARIO, OREGON OFFICIAL PLANNING AND ZONING MAP

ZONE CODE

















Urban Reserve Area Zone

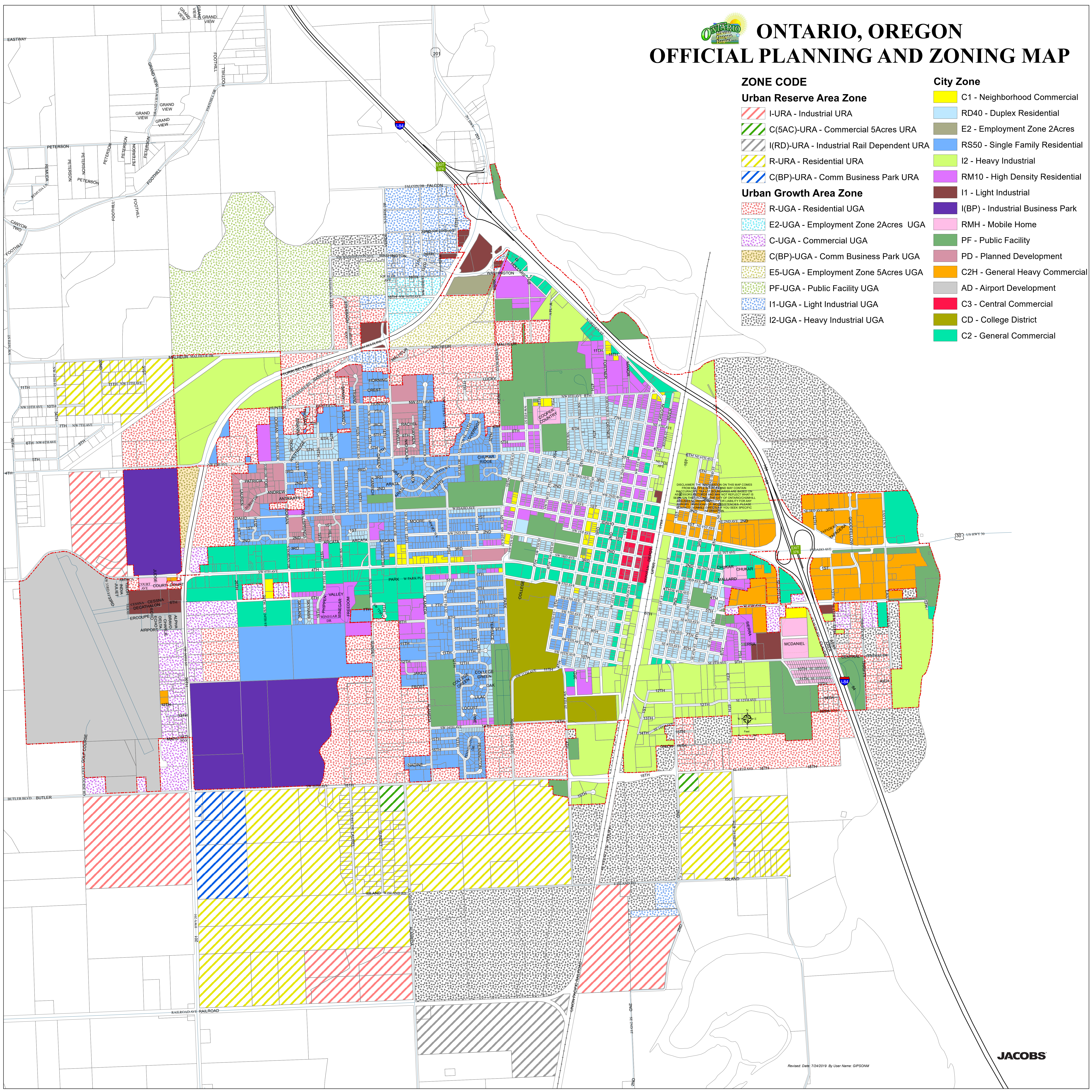
-  I-URA - Industrial URA
-  C(5AC)-URA - Commercial 5Acres URA
-  I(RD)-URA - Industrial Rail Dependent URA
-  R-URA - Residential URA
-  C(BP)-URA - Comm Business Park URA

Urban Growth Area Zone

-  R-UGA - Residential UGA
-  E2-UGA - Employment Zone 2Acres UGA
-  C-UGA - Commercial UGA
-  C(BP)-UGA - Comm Business Park UGA
-  E5-UGA - Employment Zone 5Acres UGA
-  PF-UGA - Public Facility UGA
-  I1-UGA - Light Industrial UGA
-  I2-UGA - Heavy Industrial UGA

City Zone

-  C1 - Neighborhood Commercial
-  RD40 - Duplex Residential
-  E2 - Employment Zone 2Acres
-  RS50 - Single Family Residential
-  I2 - Heavy Industrial
-  RM10 - High Density Residential
-  I1 - Light Industrial
-  I(BP) - Industrial Business Park
-  RMH - Mobile Home
-  PF - Public Facility
-  PD - Planned Development
-  C2H - General Heavy Commercial
-  AD - Airport Development
-  C3 - Central Commercial
-  CD - College District
-  C2 - General Commercial



DISCLAIMER: THE INFORMATION ON THIS MAP COMES FROM THE OFFICIAL ZONING MAP CODES. INACCURACIES SHALL BE THE USER'S RESPONSIBILITY. THE CITY OF ONTARIO, OREGON, DOES NOT WARRANT THE ACCURACY OF THIS INFORMATION FOR ANY PURPOSES OTHER THAN GENERAL REFERENCE. PLEASE CONTACT THE CITY OF ONTARIO FOR MORE INFORMATION.